SOUTH AUSTRALIA.

STATISTICAL REGISTER.

1909.

Compiled from Official Records.

By Authority:
R. E. E. ROGERS, GOVERNMENT PRINTER, NORTH TERRACE, ADELAIDE.

1910.

THE UNIVERSITY
OF ILLINOIS
LIBRARY

g319.42
S08
1909

Digitized by the Internet Archive
in 2014

https://archive.org/details/statisticalregis1909aust

SOUTH AUSTRALIA.

STATISTICAL REGISTER.

LIBRARY
UNIVERSITY OF ILLINOIS
URBANA

1909.

Compiled from Official Records.

By Authority:
R. F. E. ROGERS, GOVERNMENT PRINTER, NORTH TERRACE, ADELAIDE.

1910.

g319.42
S08
1909

CONTENTS.

PART I.—POPULATION.
II.—VITAL STATISTICS.
III.—PRODUCTION.
IV.—INTERCHANGE.
V.—LAW, CRIME, ETC.
VI.—REVENUE AND EXPENDITURE.
VII.—RELIGIOUS, EDUCATIONAL, AND CHARITABLE INSTITUTIONS.

ALPHABETICAL INDEX TO CONTENTS.

	Part.	Page.
ABORIGINAL MISSION STATIONS—Point Pearce and Hermansburg, Point McLeay, Killalpaninna, and Koonibba (Denial Bay)—Receipts and Expenditure ..	VII.	36
ACCUMULATION—Bank Deposits and Value of Ratable Property, 1902-10	VI.	14
AREA OF STATE—Alienated and Unalienated Land, 1909	III.	1
BANKING—Liabilities in each Quarter	IV.	318
Assets in each Quarter	"	319
Capital and Profits	"	320
Liabilities and Assets—Decennial Return	"	320
Coin and Bullion—Decennial Return	"	321
Notes in Circulation—Decennial Return	"	321
Course of Exchange on Drafts	"	322
" Private Bills	"	322
Rate of Interest	"	322
SAVINGS BANK—Amounts Deposited, Classified—Decennial Return	"	323
" 1848-1909	"	324
Balance-Sheet, June 30th, 1909	"	326
Business Transacted, 1908-9	"	327
BEEKEEPING, 1909	III.	84
BIRTHS AND DEATHS—In each Quarter, 1909	I.	8
In each Month, 1909	"	8
Births—Decennial Return	"	9
Deaths—Decennial Return	"	9
BIRTHS, MARRIAGES, AND DEATHS	II.	5
Proportion to 1,000 of Population—Decennial Return ..	"	5
BIRTHS AND DEATHS—In each Quarter	"	6
" Month	"	6
In State, 1908-1909	"	7
In City of Adelaide, each Month, 1908-1909..	"	8
In each Registration District, 1905-1909	"	9
Registered in South Australia, 1904-1909	"	30
" Corporate Towns, 1909	"	30
BIRTHS, 1909, in each Quarter	"	9
Decennial Return, showing Sexes	"	10
In each Quarter—Decennial Return	"	10
BUILDING AND INVESTMENT SOCIETIES, 1909	VI.	34
CO-OPERATIVE SOCIETIES, REGISTERED—Liabilities and Assets, 1909	"	33
COPPER—Price in London, 1905-1909	III.	151
CORPORATIONS—Revenue and Expenditure—Decennial Return	VI.	15
" Year 1909	"	22
" Main Roads, 1909	"	22
Area, Rates, Capital, and Annual Value of Property, &c., 1909	"	16
Loans and Rates of Interest, 1909	"	28
Loans Outstanding, 1909—Dates Maturing and Objects for which Raised ..	"	29
Loans Raised and Redeemed, 1909	"	31
COURT OF INSOLVENCY	V.	6
CHARITABLE INSTITUTIONS—Expenditure—Decennial Return	VII.	31
Inmates, 1909	"	32
Finance, 1909	"	34
CROPS—Area under Cultivation in each Division and County	III.	28
" District Council	"	114
Produce and Average Yield in each Division and County	"	30
Miscellaneous Information	"	84
Wheat and Hay, 1908-1909 and 1909-1910	"	90
CULTIVATION AND PRODUCE IN EACH DIVISION AND COUNTY—Cereals, Hay, Straw, and Land in Fallow, 1909-10	"	32
IN COUNTIES AND HUNDREDS, 1909-10	"	40
CUSTOMS AND EXCISE—Gross Revenue	IV.	282
DAIRYING—Cows, Butter, Cheese, and Bacon, Hands and Machinery Employed ..	III.	120
Factories and Farms, Production on	"	121
DEATHS, 1909	II.	12
Decennial Return, showing sexes	"	12
In each Quarter—Decennial Return	"	12
" Month—Decennial Return	"	13
Ages—Decennial Return	"	13
Causes of, in the State	"	14
Registered in the State	"	20
Births and Deaths Registered in the City of Adelaide	"	24
" " " " 1904-1909	"	28
" " " " in each Ward	"	29
" " in Corporate Towns, 1909	"	30
" " in the State, 1904-1909	"	30

252970

	Part.	Page.
DEATHS—Order of Fatality—State	II.	31
In each Class and Order Registered in State	"	33
Suicides	"	36
" Ages	"	36
" Decennial Return	"	37
In Public Institutions—Decennial Return	"	38
DEFENCES—Strength of Land Forces	I.	18-19
" Naval Forces	"	20
" Naval Armament	"	20
DESTITUTE ASYLUM—Decennial Return	VII.	24
Number Relieved and Cost per Head—Decennial Return	"	25
DISTRICT COUNCILS—Revenue and Expenditure—Decennial Return	VI.	15
" Year 1909	"	22
" Main Roads	"	22
Area, Rates, Capital, and Annual Value of Property, &c., 1909	"	16
Loans and Rates of Interest, 1909	"	28
Loans Outstanding—Dates of Maturing and Objects of Loans	"	29
Loans Raised and Redeemed, 1909	"	31
Cultivation in 1909	III.	114
Live Stock in 1909	"	140
Wheat—Averages, 1909	"	118
ELECTORAL FRANCHISE—Federal Parliament—Senate—General Elections	I.	12
House of Representatives—General Elections	"	13
Legislative Council—General Elections, 1897-1905	"	13
" General Elections, 1905	"	14
" Number of Voters—Decennial Return	"	15
House of Assembly—General Elections, 1896-1906	"	16
" General Elections, 1906	"	16
" Number of Voters—Decennial Return	"	17
EXECUTIONS	V	15
EXPORTS, OVERSEA	IV.	209
Inter-State Transfers	"	221
Produce of South Australia to each Country, 1905-1909	"	3
Values to each Country, 1905-1909	"	7
Quantities and Values of Principal Articles, Produce of South Australia, 1905-1909	"	11
Value of Principal Articles, 1905-1909	"	10
Inter-State Trade in Principal Staple Products, 1906-1909	"	12
Wheat—Decennial Return	"	13
Flour—Decennial Return	"	13
Breadstuffs, Grain—Decennial Return	"	14
Provisions. Wine, &c. " "	"	14
EDUCATION—Public Schools—Children Examined—Decennial Return	VII.	8
Schools and Scholars under the Education Act—Decennial Return	"	8
" Private—Number and Ages of Scholars, 1909	"	10
" " Teachers and University Degrees held	"	14
" " Religions and Scholars, 1909	"	14
Technical Schools, 1909	"	15
Adelaide University	"	9
ENSILAGE AND SILOS	III.	84
EXPENDITURE—Public Works—Decennial Return	VI.	11
FERTILISERS USED ON FARMS	III.	84
GAOLS AND YATALA LABOR PRISON—Accommodation, Expenditure, and Discipline, &c., 1909	V.	20-21
Prisoners under Sentence, Discharged, &c., 1909	"	20-21
Offences and Punishments of Prisoners Received, 1909	"	22
Times Convicted and Ages of Prisoners Received, 1909	"	23
Ages and Birthplaces of Prisoners Received, 1909	"	24
Ages and Religions of Prisoners Received, 1909	"	26
Ages and Education of Prisoners Received, 1909	"	27
Diseases among Prisoners, 1909	"	27
Trades and Occupations of Prisoners Received, 1909	"	28
GOYDER'S LINE OF RAINFALL—Wheat Cultivated Within and Beyond, 1902-3 to 1909-10	III.	119
HANDS EMPLOYED—Farms, &c.	"	22
HOSPITALS, PUBLIC—Staff and Patients, 1909	VII.	26
Accommodation, Admissions, and Discharges, 1909	"	26
Diseases and Deaths in Each Hospital, 1909	"	28
Classification of Diseases and Deaths, 1909	"	29
IMMIGRATION AND EMIGRATION (as recorded), 1909	I.	10
Arrivals each Quarter (as recorded), 1909	"	10
Departures each Quarter (as recorded), 1909	"	10
Arrivals (as recorded)—Decennial Return	"	11
Departures (as recorded)—Decennial Return	"	11
Countries of Arrival and Departure (as recorded), 1909	"	12
IMPORTS	IV.	15
Quantities and Values of Principal Articles, 1905-1909	"	9
Country of Origin, 1905-1909	"	4
AND EXPORTS—Balance of Trade—Decennial Return	"	4
Showing Total Trade with each Country and Excess of Imports and Exports	"	1
Showing Total Trade with all Countries, 1905-1909	"	2
Value from each Country—Decennial Return	"	6
Value of Imports from each Country, 1905-1909	"	7
AND EXPORT OF LIVE STOCK OVERLAND	"	282
" " " Decennial Return	"	282
AND EXPORTS—Value of Trade of each Port	"	281
INQUESTS, 1907-1908-1909	V.	29
INSOLVENCY COURT—Number of Insolvents, Liabilities, Assets, &c.	"	6
Trades and Occupations of Insolvents	"	6
INSTITUTES—Adelaide—Circulating Library, &c.	VII.	15
Country—Decennial Return	"	15
Public Library, Museum, and Art Gallery	"	16
INTER-STATE TRANSFERS	IV.	221
LAND AND INCOME TAX AND STAMP DUTIES—Decennial Return	VI.	11
LAND ALIENATED—Area Sold and Leased	III.	2
LAND—Under Closer Settlement Act	"	3

	Part.	Page.
LAND—Sales—Decennial Return	III.	4
Holdings—Area and Distribution	"	5
" Area and Distribution in Divisions and Counties	"	22
Alienated in each Division and County—Decennial Return	"	24
Under Cultivation—In each Division and County—Decennial Return	"	25
Occupied, &c., State—Decennial Return	"	26
Description of Crops	"	26
Gross Produce and Average Yield	"	27
Vineyards, Orchards, &c.	"	27
LIVE STOCK IN THE STATE—Decennial Return	"	121
Horses in each Division—Decennial Return	"	122
Cattle in each Division "	"	123
Sheep in each Division "	"	124
In each County, all kinds	"	125
" Hundred, all kinds	"	127
" Corporation and District Council, all kinds	"	140
In the Northern Territory—Decennial Return	"	148
Adelaide Market Price, 1909	"	148
Prices of Fat Sheep and Cattle each Month, 1905-1909	"	147
Stock Slaughtered	"	142
Mortality of Stock	"	146
LICENCES AND CERTIFICATES—Number, and Fees Paid—Decennial Return	VI.	10
LIGHTHOUSES—Light Stations	IV.	308
Expenses of Management—Decennial Return	"	309
Cost of Maintenance, &c., 1908-9	"	310
LIENS AND MORTGAGES—Decennial Return	"	330
Bills of Sale—Decennial Return	"	330
On Land "	"	331
LANDS TITLES OFFICE TRANSACTIONS	"	331
LOCAL COURTS—Cases Adjudicated, 1907-1908-1909	V.	7
LITIGATION—Cases in each Local Court	"	8
Cases in Adelaide Local Courts and other Courts—Decennial Return	"	12
LOANS—Net Expenditure from and Aggregate, 1909-10	VI.	13
Outstanding, July 1st, 1910, where Redeemable and Rates of Interest	"	13
" Due Dates of	"	14
Municipal Corporation, June 30th, 1909	"	28
LOCAL GOVERNMENT (*see* Corporations and District Councils)		
LUNATIC ASYLUMS—Duration and Nature of Present Mental Disorder of Patients	VII.	17
Mental Disorder of Insane on Admission, 1909	"	18
Discharged Recovered, 1909	"	18
Number of Insane—Decennial Return	"	19
" Admissions, Re-Admissions, 1909	"	19
Rates of Admissions to Population—Decennial Return	"	19
Admissions and Discharges—Decennial Return	"	20
Ratio of Insane to Population—Decennial Return	"	20
Mean Annual Mortality, &c., 1846-1909	"	21
Expenditure—Decennial Return		22
History of Insane, 1846-1909	"	23
MACHINERY AND IMPLEMENTS ON FARMS—Value of	III	84
MARRIAGES—Decennial Return	II.	11
Each Quarter—Decennial Return, showing Churches Celebrating	"	11
1909, Ages	"	11
MINERALS, PRODUCTION OF—Decennial Return	III.	151
MINING—Number and Names of Reputed Mines	"	152
MANUFACTORIES AND WORKS—Comparison of 1909 with 1908	"	155
Number of Establishments, Hands, and Power Employed—Metropolitan and Country Divisions	"	156
Number of Establishments, Hands, and Power Employed—In Detail	"	159
Salaries and Wages, &c., Paid, Raw Material Used, and Value of Output—Comparison of 1909 with 1908	"	162
Hands Employed—Metropolitan and Country Divisions	"	163
" In Detail	"	164
Quantities and Estimated Values of Chief Commodities Produced	"	167
MAGISTRATES' COURTS—Total Cases Heard (also Cases of Drunkenness and Lunacy)	V.	19
Total Cases Heard in each Court during Year 1909	"	15
Cases Heard—Offences and Results of Trial, 1909	"	17
MISSION STATIONS (*see* Aboriginal).		
ORCHARDS—Area and Number of Trees	III.	86
Production of Fresh and Dried Fruits	"	88
POPULATION—South Australia Proper, 1909	I.	5
Metropolitan and Extra-Metropolitan Districts—Decennial Return	"	6
Mean South Australia Proper and Metropolitan—Decennial Return	"	6
Increase and Decrease—Decennial Return	"	7
At each Census	"	7
Census—Years 1891-1901—Increases	"	7
Northern Territory, 1909	"	5
PASTORAL OCCUPATION—Decennial Return	III.	119
Depasturing Certificates—Decennial Return	"	119
PRODUCE—Retail Prices of	"	173
POSTAL—Letters and Newspapers—Income—Decennial Return	IV.	314
Money Orders Issued and Paid—Decennial Return	"	315
Notes Paid—Decennial Return	"	315
Money Orders Issued—Decennial Return	"	316
" Paid—Decennial Return	"	317
POULTRY	III.	84
PRISONS (*see* Gaols).		
PROPERTY, VALUE OF RATABLE, 1902-10	VI.	14
PUBLIC WORSHIP, 1907-1908-1909—Places of	VII.	6
Decennial Return	"	7
PUBLIC LIBRARY—Museum and Art Gallery	"	16
RAINFALL EACH MONTH—Decennial Return	III.	26

	Part.	Page.
RAILWAYS—Length and Cost of Construction	IV.	311
Rolling-stock	"	312
Revenue and Working Expenses and Interest from Commencement	"	312
Statistics for the Calendar Year	"	312
Traffic Revenue, 1905-1909	"	313
Working Expenditure, 1905-1909	"	313
Revenue, Expenditure, &c.—Decennial Return	VI.	12
REVENUE AND EXPENDITURE—Decennial Return of Revenue	"	5
Comparative Statement, June 30th, 1909, and June 30th, 1910	"	6
Balance-sheet, June 30th, 1910	"	8
Territorial Revenue—Decennial Return	"	9
Licences and Certificates—Decennial Return	"	10
Expenditure on Public Works—Decennial Return	"	11
Revenue and Expenditure, General—Decennial Return	"	11
Land and Income Tax and Stamp Duties	"	11
Railways—Decennial Return	"	12
RELIGIONS OF THE PEOPLE AT THE CENSUS 1901	VII.	5-6
STATE CHILDREN—Decennial Return	"	25
SHIPPING—Number and Tonnage of Vessels Entered—Decennial Return	IV.	283
" Cleared—Decennial Return	"	283
Arrived from each Country—Steam and Sail	"	284
Cleared for each Country—Steam and Sail	"	292
Entered at each Port—Steam and Sail	"	298
Cleared at each Port—Steam and Sail	"	300
Nationality of Vessels—Steam and Sailing—Inwards	"	304
Outwards	"	305
And Immigration at Port Darwin—Decennial Return	"	306
And Emigration at Port Darwin—Decennial Return	"	306
Vessels Built and Registered at Port Adelaide—Decennial Return	"	307
Steam and Sailing Vessels belonging to Port Adelaide—Decennial Return	"	307
Registered at Port Darwin	"	307
SUPREME COURT—Number of Writs—Decennial Return	V.	5
SUPREME AND CIRCUIT COURTS—Cases Dealt with	"	14
Tried, Convicted, and Discharged—Decennial Return	"	15
SUNDAY SCHOOLS—Decennial Return	VII.	7
TELEGRAPHS—Messages and Receipts—Decennial Return	IV.	314
UNIVERSITY OF ADELAIDE—Decennial Return	VII.	9
VACCINATION	II.	37
Decennial Return	"	37
WAGES—Rates of, 1905-1909	III.	168
On Farms and Stations—Rates for 1909	"	170
WATERWORKS—Capital Cost, Expenses and Revenue—Decennial Returns	VI.	32
WHEAT—Area and Cultivation in each Division—Decennial Return	III.	110
Produce of in each Division—Decennial Return	"	89
Average Yield per Acre of in each Division—Decennial Return	"	112
Sown and Reaped—Average Yield in each Hundred, &c., 1908-9 and 1909-10	"	94
" " District Council, 1909-10	"	118
" " and Rainfall within and beyond Goyder's Line of Rainfall, 1902-3 to 1909-10	"	119
Average Price each Month—Decennial Return	"	149
Production of—Decennial Return	"	149
WOOL—Production of, 1887-1908	"	150
Prices at London Sales—Decennial Return	"	149
WOODS AND FORESTS—Operations, 1876-7 to 1909-10	"	171

SOUTH AUSTRALIA.

STATISTICAL REGISTER

OF

THE STATE OF SOUTH AUSTRALIA

FOR THE YEAR

1909.

Compiled from Official Records.

PART I.—POPULATION.



PRESENTED TO BOTH HOUSES OF PARLIAMENT BY HIS EXCELLENCY'S COMMAND.

By Authority:
R. E. E. ROGERS, GOVERNMENT PRINTER, NORTH TERRACE.

1910.

A—No. 3.

PART I.—POPULATION.

CONTENTS.

No.	Subject.	Page.
1	Population of South Australia Proper, 1909	5
2	" Northern Territory, 1909	5
3	" Metropolitan and Extra-Metropolitan Districts—Decennial Return ..	6
4	" Mean—Decennial Return	6
5	" Increase and Decrease—Decennial Return	7
6	" at each Census, 1844-1901	7
7	" Census Years 1891-1901	7
8	Births and Deaths in each Quarter, 1909	8
9	" " in each Month, 1909	8
10	" " Births—Decennial Return..	9
11	" " Deaths—Decennial Return	9
12	Immigration and Emigration (as recorded), 1909	10
13	" " Arrivals each Quarter (as recorded), 1909	10
14	" " Departures " " "	10
15	" Arrivals (as recorded)—Decennial Return	11
16	" " Departures (as recorded)—Decennial Return	11
17	" " Countries of Arrival and Departure (as recorded), 1909 ..	12
	Electoral Franchise—	
18	Federal Parliament—Senate—General Elections	12
19	" " House of Representatives—General Elections	13
20	State Parliament—Legislative Council—General Elections, 1897-1905	13
21	" " " " 1905	14
22	" " Number of Voters—Decennial Return ..	15
23	" House of Assembly—General Elections, 1896-1906	16
24	" " " " 1906	16
25	" " Number of Voters—Decennial Return	17
26	Defences—Strength of Land Forces, 1909	18-19
27	" " Naval "	20
28	" " " Armament	20

STATISTICAL REGISTER OF SOUTH AUSTRALIA, 1909.

PART I.—POPULATION.

POPULATION OF SOUTH AUSTRALIA PROPER, 1909.

No. 1.—Return showing the Estimated Population of South Australia Proper, on December 31st, 1909.

	Males.	Females.	Total.	Males.	Females.	Total.
Estimated Population, December 31st, 1908	..	..	..	214,104	189,715	403,819
Births during the year 1909	5,224	4,840	10,064			
Deaths during the year 1909	2,080	1,702	3,782			
Natural Increase	..	..	..	3,144	3,138	6,282
Immigration—						
Arrivals by sea (recorded)	12,631	6,960	19,591			
Arrivals by land (recorded)	27,322	15,370	42,692			
Total recorded Immigration	39,953	22,330	62,283			
Allowance for unrecorded by land	2,733	1,536	4,269			
Total Immigration	42,686	23,866	66,552			
Emigration—						
Departures by sea (recorded)	10,469	6,324	16,793			
Departures by land (recorded)	27,162	15,612	42,774			
Total recorded Emigration	37,631	21,936	59,567			
Allowance for unrecorded by land	2,716	1,562	4,278			
Total Emigration	40,347	23,498	63,845			
Increase by sea	2,162	636	2,798			
Increase or decrease by land	+177	−268	−91			
Total increase by Immigration (land and sea)	..	..	..	2,339	368	2,707
Estimated Population on December 31st, 1909 (ex full-blooded aborigines)	..	..	..	219,587	193,221	412,808
Total increase during year	..	..	..	5,483	3,506	8,989

POPULATION OF NORTHERN TERRITORY, 1909.

No. 2.—Return showing the Estimated Population of the Northern Territory (exclusive of Aborigines), December 31st, 1909.

	Males.	Females.	Total.	Males.	Females.	Total.
Estimated Population, December 31st, 1908	..	..	..	2,754	606	3,360
Births during the year 1909	11	16	27			
Deaths during the year 1909	60	8	68			
Natural increase or decrease	..	..	..	−49	+8	−41
Immigration—						
Arrivals by sea as recorded	490	51	541			
Emigration—						
Departures by sea as recorded	493	98	591			
Allowances for unrecorded departures by sea (5 per cent.)	25	5	30			
Total Emigration	518	103	621			
Decrease by Emigration	..	..	..	−28	−52	−80
Estimated Population, December 31st, 1909	..	..	..	2,677	562	3,239
Decrease during the year	..	..	..	−77	−44	−121

POPULATION OF METROPOLITAN AND EXTRA-METROPOLITAN DISTRICTS, 1900-1909.

No. 3.—Decennial Return showing Estimated Population of South Australia Proper, Metropolitan, and Extra-Metropolitan Districts.

Year ended December 31st.	Total—South Australia Proper.			Metropolitan (Adelaide and Suburbs).			Extra-Metropolitan Districts.		
	Males.	Females.	Total.	Males.	Females.	Total.	Males	Females.	Total.
1900	180,341	176,758	357,099	77,233	83,728	160,961	103,108	93,030	196,138
1901	181,853	179,124	360,977	78,278	85,152	163,430	103,575	93,972	197,547
1902	182,182	179,996	362,178	79,251	86,472	165,723	102,931	93,524	196,455
1903	183,584	181,107	364,691	80,261	87,805	168,066	103,323	93,302	196,625
1904	187,906	180,746	368,652	81,489	89,240	170,729	106,417	91,506	197,923
1905	194,241	180,157	374,398	82,581	90,654	173,235	111,660	89,503	201,163
1906	200,451	179,794	380,245	83,661	91,980	175,641	116,790	87,814	204,604
1907	205,066	184,001	389,067	84,851	93,449	178,300	120,215	90,552	210,767
1908	214,105	189,714	403,819	86,157	95,128	181,285	127,948	94,586	222,534
1909	219,587	193,221	412,808	87,579	96,814	184,393	132,008	96,407	228,415

MEAN POPULATION, 1900-1909.

No. 4.—Decennial Return showing the Estimated Mean Population of South Australia Proper and Metropolitan.

Year ended December 31st.	South Australia Proper.			Metropolitan (Adelaide and Suburbs).		
	Males.	Females.	Total.	Males.	Females.	Total.
1900	178,729	175,539	354,268	76,632	82,964	159,596
1901	180,003	177,553	357,556	77,755	84,440	162,195
1902	180,877	179,091	359,968	78,764	85,812	164,576
1903	181,865	179,859	361,724	79,756	87,139	166,895
1904	184,751	180,835	365,586	80,875	88,522	169,397
1905	190,447	180,344	370,791	82,035	89,947	171,982
1906	196,689	179,646	376,335	83,121	91,317	174,438
1907	204,011	180,244	384,255	84,256	92,715	176,971
1908	208,556	185,987	394,543	85,504	94,289	179,793
1909	216,627	190,749	407,376	86,868	95,971	182,839

TOTAL INCREASE OF POPULATION, 1900-1909.

No. 5.—Decennial Return showing Natural Increase, and Increase or Decrease by Migration, of South Australia Proper (including allowances for unrecorded Arrivals and Departures).

Year ended 31st December.	Natural Increase.			Increase or Decrease by Migration.			Total Increase or Decrease of Population.		
	Males.	Females.	Total.	Males.	Females.	Total.	Males.	Females.	Total.
1900	2,647	2,722	5,369	−1,567	−1,638	−3,205	+1,080	+1,084	+2,164
1901	2,459	2,646	5,105	−947	−280	−1,227	+1,512	+2,366	+3,878
1902	2,263	2,428	4,691	−1,934	−1,556	−3,490	+329	+872	+1,201
1903	2,293	2,309	4,602	−891	−1,198	−2,089	+1,402	+1,111	+2,513
1904	2,646	2,735	5,381	+1,676	−3,096	−1,420	+4,322	−361	+3,961
1905	2,488	2,583	5,071	+3,847	−3,172	+675	+6,335	−589	+5,746
1906	2,552	2,497	5,049	+3,658	−2,860	+798	+6,210	−363	+5,847
1907	2,677	2,796	5,473	+1,938	+1,411	+3,349	+4,615	+4,207	+8,822
1908	2,895	3,027	5,922	+6,144	+2,686	+8,830	+9,039	+5,713	+14,752
1909	3,144	3,138	6,282	+2,339	+368	+2,707	+5,483	+3,506	+8,989

POPULATION AT EACH CENSUS, 1844-1901.

No. 6.—Return showing the Population of South Australia (including the Northern Territory) at the date of each Census from 1844 to 1901, both inclusive (exclusive of Aborigines).

Date of Enumeration.	Population.			On previous Census.	
	Males.	Females.	Total.	Numerical Increase.	Increase per cent.
1844—February 26th	9,526	7,840	17,366	—	—
1846—February 26th	12,670	9,720	22,390	5,024	28·9
1851—January 1st	35,302	28,398	63,700	41,310	184·5
1855—March 31st	43,720	42,101	85,821	22,121	34·7
1861—April 8th	65,048	61,782	126,830	41,009	47·7
1866—March 26th	85,334	78,118	163,452	36,622	28·8
1871—April 2nd	95,408	90,218	185,626	22,174	13·5
1876—March 26th	110,491	102,780	213,271	27,645	14·0
1881—April 3rd	149,530	130,335	279,865	66,594	31·2
1891—April 5th	166,801	153,630	320,431	40,566	14·5
1901—March 31st	184,422	178,182	362,604	42,173	13·2

POPULATION—CENSUS YEARS 1891-1901.

No. 7.—Return showing the Population (exclusive of Aborigines) at the date of the Census 1891 and 1901.

Census Year.		Metropolitan.		Extra Metropolitan Districts.	Shipping.	Northern Territory.	Total.	Increase on Previous Census.
		City of Adelaide.	Suburbs within 10 miles radius of City.					
1891	Males	17,932	45,945	93,882	4,482	4,560	166,801	17,271
	Females	19,905	49,470	83,292	625	338	153,630	23,295
	Total	37,837	95,415	177,174	5,107	4,898	320,431	40,566
1901	Males	18,377	58,312	100,110	4,014	3,609	184,422	17,621
	Females	20,863	64,709	91,630	493	487	178,182	24,552
	Total	39,240	123,021	191,740	4,507	4,096	362,604	42,173

BIRTHS AND DEATHS, 1909.

No. 8.—Return showing the Number of Births and Deaths registered in the State (exclusive of the Northern Territory) in each Quarter of the Year 1909, and the Excess of Births over Deaths.

	Registered during Year.			Quarter.											
				March.			June.			September.			December.		
	Total.	Males.	Females	Total.	M.	F.	Total.	M.	F.	Total.	M.	F.	Total.	M.	F.
Births	10,064	5,224	4,840	2,386	1,240	1,146	2,601	1,350	1,251	2,659	1,401	1,258	2,418	1,233	1,185
Deaths.....	3,782	2,080	1,702	958	565	393	895	480	415	1,021	545	476	908	490	418
Excess of Births over Deaths..	6,282	3,144	3,138	1,428	675	753	1,706	870	836	1,638	856	782	1,510	743	767

BIRTHS AND DEATHS, 1909.

No. 9.—Return showing the Number of Births and Deaths Registered in the State (exclusive of the Northern Territory) in each Month of the Year 1909.

Month.	Births.			Deaths.		
	Total.	Males.	Females.	Total.	Males.	Females.
January	761	398	363	331	178	153
February	719	372	347	290	189	101
March	906	470	436	337	198	139
April	788	412	376	288	164	124
May	914	476	438	303	165	138
June	899	462	437	304	151	153
July	854	464	390	302	166	136
August	960	495	465	365	183	182
September.....	845	442	403	354	196	158
October	761	401	360	268	158	110
November	825	404	421	312	154	158
December	832	428	404	328	178	150
Total	10,064	5,224	4,840	3,782	2,080	1,702

BIRTHS, DEATHS, AND EXCESS OF BIRTHS, 1900-1909.

No. 10.—Decennial Return showing the Number of Births registered in the State (exclusive of the Northern Territory) in each Year; also showing the Number registered in each Quarter, and Excess of Births over Deaths in each Year.

Year.	Registered during Year.			Registered in the Quarter ended on the last day of—												Number of Deaths.	Excess of Births over Deaths.
				March.			June.			September.			December.				
	Total.	Males.	Females.	Total.	Males.	Females.	Total.	Males.	Females.	Total.	Males.	Females.	Total.	Males.	Females.		
1900	9,143	4,641	4,502	2,287	1,132	1,155	2,463	1,239	1,224	2,209	1,119	1,090	2,184	1,151	1,033	3,774	5,369
1901	9,079	4,665	4,414	2,228	1,155	1,073	2,327	1,175	1,152	2,370	1,244	1,126	2,154	1,091	1,063	3,974	5,105
1902	8,927	4,579	4,348	2,137	1,082	1,055	2,324	1,206	1,118	2,468	1,249	1,219	1,998	1,042	956	4,236	4,691
1903	8,475	4,464	4,011	2,058	1,061	997	2,183	1,164	1,019	2,158	1,142	1,016	2,076	1,097	979	3,873	4,602
1904	9,100	4,665	4,435	2,120	1,105	1,015	2,449	1,253	1,196	2,349	1,182	1,167	2,182	1,125	1,057	3,719	5,381
1905	8,832	4,491	4,341	2,121	1,051	1,070	2,309	1,178	1,131	2,345	1,179	1,166	2,057	1,083	974	3,761	5,071
1906	8,921	4,605	4,316	2,116	1,099	1,017	2,323	1,212	1,111	2,431	1,253	1,178	2,051	1,041	1,010	3,872	5,049
1907	9,209	4,675	4,534	2,081	1,056	1,025	2,403	1,179	1,224	2,504	1,268	1,236	2,221	1,172	1,049	3,736	5,473
1908	9,756	4,924	4,832	2,337	1,156	1,181	2,506	1,252	1,254	2,488	1,285	1,203	2,425	1,231	1,194	3,834	5,922
1909	10,064	5,224	4,840	2,386	1,240	1,146	2,601	1,350	1,251	2,659	1,401	1,258	2,418	1,233	1,185	3,782	6,282

No. 11.—Decennial Return showing the Number of Deaths registered in the State (exclusive of the Northern Territory) in each Year; also showing the Number registered in each Quarter, and Excess of Births over Deaths in each Year.

Year.	Registered during Year.			Registered in the Quarter ended on the last day of—												Number of Births.	Excess of Births over Deaths.
				March.			June.			September.			December.				
	Total.	Males.	Females.	Total.	Males.	Females.	Total.	Males.	Females.	Total.	Males.	Females.	Total.	Males.	Females.		
1900	3,774	1,994	1,780	1,008	531	477	870	464	406	921	484	437	975	515	460	9,143	5,369
1901	3,974	2,206	1,768	1,028	557	471	912	509	403	1,037	586	451	997	554	443	9,079	5,105
1902	4,236	2,316	1,920	981	502	479	1,183	656	527	1,052	574	478	1,020	584	436	8,927	4,691
1903	3,873	2,171	1,702	972	545	427	940	532	408	1,009	560	449	952	534	418	8,475	4,602
1904	3,719	2,019	1,700	933	511	422	982	540	442	929	490	439	875	478	397	9,100	5,381
1905	3,761	2,003	1,758	988	537	451	956	517	439	918	476	442	899	473	426	8,832	5,071
1906	3,872	2,053	1,819	1,089	554	535	954	490	464	937	531	406	892	478	414	8,921	5,049
1907	3,736	1,998	1,738	918	520	398	862	460	402	1,013	516	497	943	502	441	9,209	5,473
1908	3,834	2,029	1,805	1,083	564	519	905	488	417	959	499	460	887	478	409	9,756	5,922
1909	3,782	2,080	1,702	958	565	393	895	480	415	1,021	545	476	908	490	418	10,064	6,282

IMMIGRATION AND EMIGRATION, 1909 (AS RECORDED).

No. 12.—Return of Recorded Immigration and Emigration during the Year 1909, and the Numbers Arriving from or Departing to the United Kingdom, British Possessions, and Foreign Countries.

Year 1909.	South Australia Proper.			Northern Territory.			Numbers from and to							
							United Kingdom.		British Possessions.		Foreign Countries.		Total.	
	Total.	M.	F.	Total.	M.	F.	M.	F	M.	F.	M.	F.	M.	F.
Immigrants	62,283	39,953	22,330	541	490	51	1,249	523	38,443	21,635	751	223	40,443	22,381
Emigrants.....	59,567	37,631	21,936	621	518	103	670	285	37,065	21,615	414	139	38,149	22,039

IMMIGRATION, 1909 (AS RECORDED).

No. 13.—Return showing the Recorded Number of Immigrants who Arrived in the State of South Australia and the Northern Territory during each Quarter of the Year 1909; also Number Arriving from the United Kingdom, British Possessions, and Foreign Countries.

Quarter.	South Australia Proper.			Northern Territory.			Numbers from							
							United Kingdom.		British Possessions.		Foreign Countries.		Total.	
	Total.	M.	F.	Total.	M.	F.	M.	F.	M.	F.	M.	F.	M.	F.
March	16,787	10,778	6,009	81	70	11	284	97	10,387	5,867	177	56	10,848	6,020
June	14,783	9,604	5,179	138	124	14	267	104	9,314	5,044	147	45	9,728	5,193
September.....	13,055	8,704	4,351	164	150	14	330	139	8,370	4,200	154	26	8,854	4,365
December	17,658	10,867	6,791	158	146	12	368	183	10,372	6,524	273	96	11,013	6,803
Totals	62,283	39,953	22,330	541	490	51	1,249	523	38,443	21,635	751	223	40,443	22,381

EMIGRATION, 1909 (AS RECORDED).

No. 14.—Return showing the Recorded Number of Emigrants who Departed from the State of South Australia and the Northern Territory during each Quarter of the Year 1909, and the Number Departing to the United Kingdom, British Possessions, and Foreign Countries.

Quarter.	South Australia Proper.			Northern Territory.			Numbers to							
							United Kingdom.		British Possessions.		Foreign Countries.		Total.	
	Total.	M.	F.	Total.	M.	F.	M.	F.	M.	F.	M.	F.	M.	F.
March	16,117	9,703	6,414	122	97	25	221	105	9,443	6,280	136	54	9,800	6,439
June	15,653	10,225	5,428	121	105	16	213	104	9,992	5,296	125	44	10,330	5,444
September	12,692	8,221	4,471	175	139	36	124	35	8,168	4,452	68	20	8,360	4,507
December	15,105	9,482	5,623	203	177	26	112	41	9,462	5,587	85	21	9,659	5,649
Totals	59,567	37,631	21,936	621	518	103	670	285	37,065	21,615	414	139	38,149	22,039

IMMIGRATION, 1900-1909 (AS RECORDED).

No. 15.—Decennial Return showing the Total Recorded Immigration into South Australia (exclusive of the Northern Territory) in each Year.

Years.	Great Britain.			British Colonies.			Foreign States.			Totals.		Grand Totals.
	Males.	Females.	Totals.	Males.	Females.	Totals.	Males.	Females.	Totals.	Males.	Females.	
1900	687	435	1,122	47,970	28,301	76,271	283	113	396	48,940	28,849	77,789
1901	551	386	937	51,222	31,222	82,444	264	135	399	52,037	31,743	83,780
1902	515	351	866	43,388	27,226	70,614	299	117	416	44,202	27,694	71,896
1903	400	308	708	41,221	28,182	69,403	248	106	354	41,869	28,596	70,465
1904	330	258	588	28,518	14,536	43,054	286	94	380	29,134	14,888	44,022
1905	377	255	632	34,407	17,916	52,323	302	132	434	35,086	18,303	53,389
1906	389	255	644	36,239	21,486	57,725	299	129	428	36,927	21,870	58,797
1907	465	332	797	48,022	26,715	74,737	407	171	578	48,894	27,218	76,112
1908*	1,002	462	1,464	45,232	26,927	72,159	507	172	679	46,741	27,561	74,302
1909*	1,249	523	1,772	38,443	21,635	60,078	751	223	974	40,443	22,381	62,824
Totals	5,965	3,565	9,530	414,662	244,146	658,808	3,646	1,392	5,038	424,273	249,103	673,376

* Including Northern Territory.

EMIGRATION, 1900-1909 (AS RECORDED).

No. 16.—Decennial Return showing the Total Recorded Emigration from South Australia (exclusive of the Northern Territory) in each Year.

Years.	Great Britain.			British Colonies.			Foreign States.			Totals.		Grand Totals.
	Males.	Females.	Totals.	Males.	Females.	Totals.	Males.	Females.	Totals.	Males.	Females.	
1900	666	479	1,145	47,817	29,088	76,905	139	75	214	48,622	29,642	78,264
1901	351	294	645	51,094	30,989	82,083	103	49	152	51,548	31,332	82,880
1902	451	317	768	43,857	27,967	71,824	146	72	218	44,454	28,356	72,810
1903	326	244	570	40,797	28,585	69,382	106	57	163	41,229	28,886	70,115
1904	277	170	447	26,597	17,181	43,778	144	47	191	27,018	17,398	44,416
1905	266	169	435	30,343	20,581	50,924	322	116	438	30,931	20,866	51,797
1906	328	287	615	32,400	23,747	56,147	195	61	256	32,923	24,095	57,018
1907	293	214	507	41,891	25,918	67,800	218	97	315	42,402	26,229	68,631
1908*	460	239	699	40,478	24,695	65,173	343	138	481	41,281	25,072	66,353
1899*	670	285	955	37,065	21,615	58,680	414	139	553	38,149	22,039	60,188
Totals	4,088	2,698	6,786	392,339	250,366	642,705	2,130	851	2,981	398,557	253,915	652,472

* Including Northern Territory.

IMMIGRATION AND EMIGRATION, 1909 (AS RECORDED).

No. 17.—Return of Recorded Immigration and Emigration of South Australia (including the Northern Territory), distinguishing the Countries from whence arrived, and to where departed, during the Year 1909.

Country.	Immigration.			Emigration.		
	Males.	Females.	Total.	Males.	Females.	Total.
Commonwealth—						
New South Wales	13,856	8,164	22,020	11,747	7,262	19,009
Victoria	18,427	10,072	28,499	20,098	11,219	31,317
Queensland	218	45	263	246	50	296
Western Australia	5,392	3,180	8,572	4,588	2,973	7,561
Tasmania	86	19	105	—	—	—
Total	37,979	21,480	59,459	36,679	21,504	58,183
United Kingdom	1,249	523	1,772	670	285	955
Other British Countries—						
Canada	4	1	5	—	—	—
Cape Colony	101	51	152	53	5	58
Fiji	—	—	—	—		—
Hongkong	97	7	104	93	17	110
India and Ceylon	155	58	213	130	63	193
Natal	13	2	15	62	22	84
New Guinea	—	—	—	—	—	—
New Zealand	59	24	83	25	—	25
Norfolk Island	—	—		—		—
Straits Settlements	16	8	24	15	3	18
Other British	19	4	23	8	1	9
Total	464	155	619	386	111	497
Foreign—						
China	—	—		5	3	8
France	228	87	315	174	68	242
Germany	80	35	115	43	15	58
Italy	141	51	192	84	34	118
Japan	2	—	2	2	1	3
New Caledonia	2	—	2	—	—	
South Sea Islands	—	—	—	—	—	—
Spain	—	2	2	—	—	—
United States of America	41	2	43	—	—	—
Other Foreign	257	46	303	106	18	124
Total	751	223	974	414	139	553
Total oversea	2,464	901	3,365	1,470	535	2,005
Grand Total	40,443	22,381	62,824	38,149	22,039	60,188

FEDERAL PARLIAMENT—SENATE.

No. 18.—Return showing the Number of Electors on the Roll, the Number who Voted, and Percentage of Votes at each General Election of Senators for the State of South Australia.

Date of General Election.	Total Number of Electors on Roll.			Total Number who Voted (including Informals).			Informal Votes.		Percentage of Votes to Number on Roll.
	Males.	Females.	Total.	Males.	Females.	Total.	Number.	Percentage to Voters.	
March 30th, 1901	84,692	69,490	154,182	41,567	21,418	62,985	1,478	2·34	40·85
December 16th, 1903	85,947	81,828	167,775	35,736	19,049	54,785	1,208	2·20	32·65
December 12th, 1906	97,454	95,664	193,118	43,318	27,199	70,517	2,735	3·87	36·51

Each State is represented by six Senators; term of service, six years, three retiring every three years; salary, £400 per annum, increased to £600 per annum from August 28th, 1907. The whole State votes as one electorate.

FEDERAL PARLIAMENT.—HOUSE OF REPRESENTATIVES.

No. 19.—RETURN showing the Number of Electors on the Roll, the Number and Percentages of Votes in the several Electoral Divisions, at each General Election of Representatives for the State of South Australia.

Name of Division and Date of General Election.	Number of Electors on Roll.			Number of Electors who Voted (including Informals).			Informal Votes.		Percentage of Votes to Number on Roll of Contested Districts.
	Males.	Females.	Total.	Males.	Females.	Total.	Number.	Percentage to Voters.	
State voted as one electorate (March 30th, 1901)	84,692	69,490	154,182	41,567	21,418	62,985	985	1·56	40·85
Adelaide — 16/12/03	11,534	12,739	24,273	Un	contested				
Adelaide — 12/12/06	13,671	15,422	29,093		Do				
Angas — 16/12/03	12,725	11,320	24,045		Do				
Angas — 12/12/06	13,795	12,605	26,400	5,680	3,546	9,226	503	5·45	34·95
Barker — 16/12/03	11,801	11,234	23,035	Un	contested				
Barker — 12/12/06	13,773	12,938	26,711	6,929	4,879	11,808	559	4·73	44·21
Boothby — 16/12/03	11,635	13,564	25,199	6,180	4,673	10,853	276	2·54	43·07
Boothby — 12/12/06	14,307	17,472	31,779	Un	contested				
Grey — 16/12/03	13,315	9,233	22,548		Do				
Grey — 12/12/06	14,107	10,229	24,336		Do				
Hindmarsh — 16/12/03	12,221	12,225	24,446	6,214	3,055	9,269	266	2·87	37·92
Hindmarsh — 12/12/06	13,304	13,963	27,267	Un	contested				
Wakefield — 16/12/03	12,716	11,513	24,229		Do				
Wakefield — 12/12/06	14,497	13,035	27,532	7,241	4,244	11,485	560	4·87	41·72
Grand Totals, 29/3/01	84,692	69,490	154,182	41,567	21,418	62,985	985	1·56	40·85
16/12/03 — Contested	23,856	25,789	49,645	12,394	7,728	20,122	542	2·69	40·53
16/12/03 — Uncontested	62,091	56,039	118,130						
12/12/06 — Contested	42,065	38,578	80,643	19,850	12,669	32,519	1,622	4·98	40·32
12/12/06 — Uncontested	55,389	57,086	112,475						

Each of the seven electoral divisions return one representative. Term of service, three years; salary, £400 per annum, increased to £600 per annum from August 28th, 1907.

STATE PARLIAMENT.—LEGISLATIVE COUNCIL.

No. 20.—RETURN showing the Total Number of Electors on the Roll, the Number and Percentages of Votes at each General Election of Members of the Legislative Council for the State of South Australia, 1897 to 1905.

Date of General Election.	Total Number of Electors on Roll.			Number who Voted (including Informals).			Informal Votes.		Percentage of Votes to Number on Roll.
	Males.	Females.	Total.	Males.	Females.	Total.	Number.	Percentage of Votes.	
May 22nd, 1897*	37,593	8,221	45,814	19,796	3,335	23,131	144	0·62	50·49
May, 1900	38,688	9,854	48,542	21,403	3,907	25,310	162	0·64	52·14
May 3rd, 1902	38,413	13,496	51,909	29,978	7,940	37,918	749	1·98	73·05
May 27th, 1905	39,011	13,873	52,884	28,820	8,328	37,148	908	2·44	70·2[illegible]

* Women voted for first time (*vide* Act No. 613 of 1894).

LEGISLATIVE COUNCIL.—GENERAL ELECTION, 1905.

No 21.—Return showing the Number of Electors on the Roll and the Number and Percentages of Votes in the several Electoral Divisions at the last General Election (May 27th, 1905) of Members of the Legislative Council of the State of South Australia.

District and Number of Members Returned.	Division.	Number of Electors on Rolls.			Number of Electors who Voted (including Informals).			Informal Votes.		Percentage of Votes to Number on Roll.
		Males.	Females.	Total.	Males.	Females.	Total.	Number.	Percentage to Votes.	
Central Electoral District (3)	1 Adelaide	4,612	2,104	6,716	2,954	1,098	4,052	38	0·94	60·33
	2. Port Adelaide	4,356	1,846	6,202	3,352	1,186	4,538	56	1·23	73·17
	3. Torrens	7,545	3,975	11,520	5,159	2,250	7,409	118	1·59	64·31
		16,513	7,925	24,438	11,465	4 534	15,999	212	1·33	65·47
Southern Electoral District (2)	4. Victoria and Albert	2,558	889	3,447	2,132	603	2,735	76	2·78	79·34
	5. Alexandra	2,513	1,047	3,560	1,899	677	2,576	77	2·99	72·36
	6. Murray	2,320	555	2,875	1,783	347	2,130	86	4·04	74·08
		7,391	2,491	9,882	5,814	1,627	7,441	239	3·21	75·30
North-Eastern Electoral District (2)	7. Barossa	2,367	539	2,906	1,763	326	2,089	45	2·15	71·89
	8. Wooroora	2,432	521	2,953	1,994	338	2,332	89	3·82	78·97
	9. Wallaroo	2,362	479	2,841	1,760	248	2,008	40	1·99	70·68
		7,161	1,539	8,700	5,517	912	6,429	174	2·71	73·90
Northern Electoral District (2)	10. Stanley	2,600	685	3,285	2,041	466	2,507	109	4·35	76·32
	11. Burra Burra	3,010	677	3,687	2,332	420	2,752	84	3·05	74·64
	12. Flinders	2,256	541	2,797	1,606	357	1,963	89	4·53	70·18
	13 Northern Territory	80	15	95	45	12	57	1	1·75	60·00
		7,946	1,918	9,864	6,024	1,255	7,279	283	3·89	73·79
	Totals	39,011	13,873	52,884	28,820	8,328	37,148	908	2·44	70·24

LEGISLATIVE COUNCIL.—ELECTORS ON ROLL, DECEMBER, 1900-1909.

No. 22.—Decennial Return of the Number of Electors on the Roll of the Legislative Council, and in the several Electoral Divisions at end of Year.

Nos.	Division.	1900.			1901.		
		Males.	Females.	Total.	Males.	Females	Total.
1	East Adelaide	1,638	531	2,169	1,326	529	1,855
2	West Adelaide	1,325	311	1,636	1,109	410	1,579
3	North Adelaide	2,108	970	3,078	1,894	986	2,880
4	Wallaroo	1,099	105	1,204	1,460	354	1,814
5	Port Adelaide	2,370	883	3,259	2,120	1,083	3,203
6	West Torrens	2,123	660	2,783	1,952	774	2,726
7	Yatala	886	150	1,036	941	193	1,134
8	Gumeracha	1,103	108	1,331	1,272	248	1,520
9	East Torrens	4,357	1,470	5,827	3,645	1,854	5,499
10	Sturt	3,174	1,443	4,617	3,361	1,784	5,145
11	Noarlunga	691	163	854	742	256	998
12	Mount Barker	1,110	342	1,452	1,168	513	1,681
13	Onkaparinga	1,181	271	1,452	1,132	314	1,446
14	Encounter Bay	649	236	885	626	273	899
15	Barossa	1,253	204	1,457	1,415	333	1,748
16	Light	1,450	203	1,659	1,515	304	1,819
17	Yorke's Peninsula	898	57	955	945	140	1,085
18	Victoria	1,444	377	1,821	1,487	577	2,064
19	Albert	811	182	993	965	258	1,223
20	Burra	1,209	223	1,432	1,420	330	1,750
21	Stanley	1,031	162	1,193	903	227	1,130
22	Wooroora	909	152	1,061	1,003	237	1,240
23	Gladstone	1,490	264	1,754	1,670	479	2,149
24	Frome	2,038	242	2,280	1,849	374	2,223
25	Newcastle	1,340	203	1,543	1,322	370	1,692
26	Flinders	912	119	1,031	1,101	221	1,322
27	Northern Territory	80	9	89	99	10	112
	Totals	38,691	10,160	48,851	38,565	13,437	52,002

Division.	1902.			1903.		
	Males.	Females.	Total.	Males.	Females.	Total
Adelaide	4,402	1,929	6,331	4,628	1,982	6,610
Port Adelaide	4,180	1,858	6,038	4,323	1,851	6,174
Torrens	7,030	3,664	10,694	7,246	3,773	11,019
Victoria and Albert	2,188	844	3,032	2,470	856	3,326
Alexandra	2,510	1,034	3,544	2,450	1,017	3,467
Murray	2,435	560	2,995	2,388	551	2,939
Barossa	2,464	548	3,012	2,320	533	2,853
Wooroora	2,499	531	3,030	2,435	514	2,949
Wallaroo	2,426	504	2,930	2,388	487	2,875
Stanley	2,672	727	3,399	2,573	669	3,242
Burra Burra	3,134	696	3,830	3,031	629	3,660
Flinders	2,379	584	2,963	2,275	568	2,843
Northern Territory	94	17	111	85	16	101
Total	38,413	13,496	51,909	38,612	13,446	52,058

Division.	1904.			1905.			1906.			1907.			1908.			1909.		
	Males.	Females.	Total	Males.	Females.	Total.	Males.	Females.	Total.	Males.	Females.	Total.	Males.	Females.	Total.	Males.	Females.	Total.
Adelaide	4,574	2,000	6,574	4,697	2,009	6,706	5,027	2,203	7,230	5,032	2,275	7,307	4,833	2,192	7,025	5,977	2,548	8,525
Port Adelaide	4,343	1,847	6,190	4,350	1,878	6,228	4,682	2,158	6,840	4,672	2,100	6,772	4,557	2,065	6,622	6,028	2,477	8,505
Torrens	7,446	3,837	11,283	7,756	3,932	11,688	8,384	4,191	12,575	8,537	4,365	12,902	8,564	4,403	12,967	9,178	4,062	13,240
Victoria and Albert	2,567	910	3,477	2,565	904	3,469	2,697	928	3,625	2,651	899	3,550	2,624	887	3,511	3,719	1,169	4,888
Alexandra	2,491	997	3,488	2,473	1,018	3,491	2,452	1,012	3,464	2,452	1,004	3,456	2,412	992	3,404	2,778	978	3,756
Murray	2,294	555	2,849	2,236	522	2,758	2,285	545	2,830	2,333	558	2,891	2,354	534	2,888	2,603	624	3,227
Barossa	2,318	532	2,850	2,398	607	3,005	2,412	627	3,039	2,384	635	3,019	2,371	607	2,978	2,702	682	3,384
Wooroora	2,408	519	2,927	2,430	532	2,962	2,442	532	2,974	2,444	534	2,978	2,437	532	2,969	2,721	616	3,337
Wallaroo	2,341	474	2,815	2,338	462	2,800	2,395	476	2,871	2,385	470	2,855	2,435	471	2,906	2,962	660	3,622
Stanley	2,583	680	3,263	2,563	665	3,228	2,711	747	3,458	2,708	763	3,531	2,709	742	3,451	3,577	942	4,519
Burra Burra	2,971	627	3,598	2,883	627	3,510	2,856	614	3,494	2,813	602	3,415	2,818	602	3,420	3,141	774	3,915
Flinders	2,225	542	2,767	2,191	524	2,715	2,109	503	2,612	2,193	481	2,674	2,172	454	2,626	2,675	605	3,280
Northern Territory	76	14	90	76	15	91	73	13	86	99	12	111	84	13	97	84	20	104
Total	38,937	13,534	52,171	38,956	13,695	52,651	40,519	14,549	55,068	40,763	14,638	55,401	40,370	14,494	54,864	48,145	16,157	64,302

STATE PARLIAMENT.—HOUSE OF ASSEMBLY.

No. 23.—Return showing the Total Number of Electors on the Roll, the Number and Percentages of Votes at each General Election of Members of the House of Assembly for the State of South Australia, 1896 to 1906.

Date of General Election.	Total Number of Electors on the Roll.			Number who Voted including Informals.			Informal Votes.		Percentage of Votes to Number on Roll of Contested Districts.	Number of Votes on Rolls of Uncontested Districts.
	Males.	Females.	Total.	Males.	Females.	Total.	Number.	Percentage to Votes.		
April 25th, 1896*	78,637	59,144	137,781	51,668	39,355	91,348	1,436	1·57	66·30	—
April 29th, 1899	83,698	68,695	152,393	54,972	38,438	93,410	1,233	1·32	62·86	3,793
May 3rd, 1902	77,147	72,030	149,177	53,471	36,545	90,016	1,181	1·31	60·34	—
May 27th, 1905	95,396	92,249	187,645	64,330	50,246	114,576	1,711	1·49	61·06	-
November 3rd, 1906	96,724	93,438	190,162	60,109	45,997	106,106	1,378	1·30	55·80	—

* Women voted for first time (*vide* Act No. 613 of 1894).

HOUSE OF ASSEMBLY.—GENERAL ELECTION, 1906.

No. 24.—Return showing the Number of Electors on the Roll, the Number and Percentages of Votes in each Electoral Division at the last General Election (November 3rd, 1906) for Members of the House of Assembly of the State of South Australia.

Nos.	Electoral District.	No. of Members Returned.	Number of Electors on Roll.			Number of Electors who Voted.			Informal.		Percentage of Votes to Number on Roll.
			Males.	Females.	Total.	Males.	Females.	Total.	No.	Percentage to Votes	
1	Adelaide	4	13,593	14,720	28,313	7,309	6,296	13,605	218	1·60	48·05
2	Port Adelaide	3	11,538	11,914	23,452	6,455	4,130	10,585	127	1·20	45·13
3	Torrens	5	17,532	20,594	38,126	9,983	9,474	19,457	256	1·32	51·03
4	Victoria and Albert	3	6,643	5,809	12,452	4,634	3,571	8,205	87	1·06	65·89
5	Alexandra	4	5,161	5,098	10,259	3,514	2,767	6,281	56	0·89	61·22
6	Murray	3	5,442	4,792	10,234	3,841	3,072	6,913	52	0·75	67·55
7	Barossa	3	5,325	4,860	10,185	3,454	2,465	5,919	54	0·91	58·11
8	Wooroora	3	5,341	4,848	10,189	3,950	3,107	7,057	44	0·62	69·26
9	Wallaroo	3	6,655	5,944	12,599	4,615	2,837	7,452	112	1·50	59·15
10	Stanley	3	7,049	5,745	12,794	4,787	3,491	8,278	268	3·24	64·70
11	Burra Burra	3	5,937	5,073	11,010	4,069	2,760	6,829	54	0·79	62·03
12	Flinders	3	5,654	3,880	9,534	3,146	1,934	5,080	42	0·83	53·28
13	Northern Territory	2	854	161	1,015	352	93	445	8	1·80	43·84
	Total	42	96,724	93,438	190,162	60,109	45,997	106,106	1,378	1·30	55·80

HOUSE OF ASSEMBLY.—ELECTORS ON ROLL, DECEMBER 1900-1909.

No. 25.—Decennial Return of the Number of Electors on the Roll of the House of Assembly in each Electoral District at end of Year.

Nos.	Electoral Districts.	1900.			1901.		
		Males.	Females.	Total.	Males.	Females.	Total
1	East Adelaide	4,765	3,347	8,112	3,184	3,063	6,247
2	West Adelaide	3,962	3,019	6,981	2,940	2,901	5,841
3	North Adelaide	4,243	4,860	9,103	3,516	4,457	7,973
4	Walloroo	3,034	2,714	5,748	3,844	3,739	7,583
5	Port Adelaide	5,446	4,721	10,167	4,387	4,497	8,884
6	West Torrens	4,912	4,191	9,103	3,853	3 803	7,656
7	Yatala	1,772	1,451	3,223	1,738	1.560	3,298
8	Gumeracha	2,492	1,689	4,181	2,514	2,080	4,594
9	East Torrens	8,279	7,417	15,696	6,389	7,311	13,700
10	Sturt	6,121	6,239	12,360	5,858	6,556	12.414
11	Noarlunga	1,352	1,273	2,025	1,316	1,290	2,606
12	Mount Barker	2,184	2,062	4,246	2,051	2,104	4,155
13	Onkaparinga	2,325	1,828	4,153	2,165	1,968	4,133
14	Encounter Bay	1,281	1,165	2,446	1,221	1,214	2,435
15	Barossa	2,624	2,204	4,828	2,625	2,461	5,086
16	Light	2,781	2,352	5,133	2,749	2,539	5,288
17	Yorke's Peninsula	1,672	1,281	2,953	1,838	1,442	3,280
18	Victoria	3,020	2,515	5,535	2,807	2,660	5,467
19	Albert	1,994	1,536	3,530	2,068	1,699	3,767
20	Burra	2,519	1,927	4,446	2,542	2,234	4,776
21	Stanley	2,064	1,663	3,727	2,007	1,863	3,870
22	Wooroora	1,740	1,420	3,160	1,928	1,731	3,659
23	Gladstone	3,835	2,877	6,712	3,331	2,469	5,800
24	Frome	3,565	2,421	5,986	3,180	2,537	5,717
25	Newcastle	2,513	1,940	4,453	2,570	2,140	4,710
26	Flinders	2,707	1,189	3,896	3,385	1,566	4,951
27	Northern Territory	655	110	765	470	99	569
	Totals	83,857	69,411	153,268	76,476	71,983	148,459

Nos.	Electoral Districts.	1902.			1903.			1904.		
		Males.	Females.	Total.	Males.	Females.	Total.	Males.	Females.	Total.
1	Adelaide	9,849	10,563	20,412	11,443	12,408	23,851	12,266	13,435	25,701
2	Port Adelaide	8,495	8,392	16,887	10,412	10,367	20,779	11,334	11,742	23,076
3	Torrens	12 287	13,911	26,198	14,290	16,561	30,851	16,270	19,157	35,427
4	Victoria and Albert	4,877	4,323	9,200	5,363	4,664	10,027	6,170	5,351	11,521
5	Alexandra	4,687	4,674	9,361	4,820	4.777	9,597	5,051	5,065	10,116
6	Murray	4,702	4,035	8,737	5,048	4,312	9,360	5,094	4,509	9,603
7	Barossa	4,353	4,018	8,371	4,788	4,391	9,179	5,009	4,507	9,516
8	Wooroora	4,631	4,204	8,835	4,684	4,249	8,933	5,054	4,616	9,670
9	Wallaroo	5,874	5,216	11,090	5,863	5,512	11,375	6,161	5,703	11,864
10	Stanley	5,419	4,408	9,827	5,512	4,639	10,151	6,400	5,221	11,621
11	Burra Burra	5,563	4,549	10,112	5,500	4,565	10,065	5,634	4,730	10,364
12	Flinders	5,817	3,618	9,435	5,307	3,517	8,824	5,632	3,780	9,412
13	Northern Territory	593	119	712	508	87	595	789	150	939
	Total	77,147	72,030	149,177	83,538	80,049	163,587	90,864	87,966	178,830

Nos.	Electoral Districts.	1905.			1906.			1907.			1908.			1909.		
		Males.	Females.	Total.	Males.	Females.	Total.	Males.	Females.	Total.	Males.	Females.	Total.	Males.	Females.	Total.
1	Adelaide	13,020	14,076	27,096	13,802	15,287	29,089	13,907	15,364	29,271	14,268	15,670	29,938	11,747	12,348	24,095
2	Port Adelaide	11,380	11,776	23,156	11,647	11,956	23,603	11,477	11,695	23,172	11,319	11,498	22,817	11,571	11,197	22,768
3	Torrens	16,937	20,178	37,115	18,316	21,321	39,637	18,236	21,451	30,687	18,307	21,803	40,110	15,778	17,735	33,513
4	Victoria and Albert	6,244	5.408	11,652	6,509	5,627	12,136	6,348	5,476	11,824	6,364	5,505	11,869	7,372	6,263	13,635
5	Alexandra	5,006	4,942	9,948	5,044	4,970	10,014	4,951	4,849	9,800	4,815	4,733	9.548	5,261	5,138	10,399
6	Murray	5,056	4,465	9,521	5,266	4,664	9,930	5,210	4,707	9,917	5,202	4.636	9,838	4,969	4,422	9,391
7	Barossa	5,179	4,731	9,910	5,276	4,732	10,008	5,181	4,688	9,869	5,098	4,703	9,801	4,879	4,750	9,629
8	Wooroora	5,064	4,659	9,723	5,233	4.799	10,032	5,115	4,750	9,805	5,180	4,824	10,004	5,138	4,742	9,880
9	Wallaroo	6,414	5,842	12,256	6,921	6,116	13,037	6,745	6,484	13,229	6,676	6,495	13,171	7,026	6,494	13,520
10	Stanley	6,646	5.426	12,072	6,990	5,859	12,849	7,159	5,907	13,066	7,091	5,809	12,900	6,996	5,875	12,871
11	Burra Burra	5,826	4,881	10,707	5,933	4,981	10,914	5,886	4,968	10,854	5,799	4,919	10,718	6,604	5,346	11,950
12	Flinders	5,383	3,713	9,096	5,464	3,670	9,134	5,607	3,798	9,405	5,614	3,813	9,427	6,611	4,287	10,898
13	Northern Territory	844	156	1,000	786	142	928	749	128	877	828	160	988	704	165	869
	Total	92,999	90.253	183,252	97,187	94,124	191,311	96,571	94,265	190,836	96,561	94,568	191,129	94,656	88,762	183,418

DEFENCES—LAND FORCES.

No 26.—Return of Commonwealth Military Forces in South Australia on December 31st, 1909.

Whether Permanently Employed Troops or Volunteers, &c.	Designation of the Several Corps, Grouped by Arms of the Service.	Distribution of Each, specifying Head Quarters of Corps and Detachments. Place.	Strength 31/12 1909. Officers.	Other Ranks.	Horses.	Guns.	Average Number of Days' Training in each Year.	Act under which Enrolled.	Does any Law exist empowering the Governor-General to Enrol Men in case of Emergency over and above those already detailed?	Estimated Number of Men who could be Enrolled under Conditions mentioned in the Previous Column.
Permanent Military Force	District Head Quarters Staff	Adelaide	2	5	2	—	Whole year	Defence Acts, 1903-4.	Under the Defence Acts of 1903-4 all male inhabitants between the ages of 18 and 60 years are liable for service.	
	Instructional Staff	Adelaide and country districts	3	10	6	—				
	District Pay Department	Adelaide	—	3	—	—				
	Ordnance Department	"	—	13	—	—				
	R.A.A., No. X. Company	Forts	1	20	—	—				
	Royal Australian Engineers	Adelaide	—	1	—	—				
	Armament Artificers	"	—	1	—	—				
	Rifle Range Staff	Port Adelaide	—	2	—	—				
	Rifle Club Staff	Adelaide	—	2	—	—				
	Total	—	6	67	8	—				
Militia (partially paid)	Staff	Adelaide	5	5	4	—	16 days			
	Australian Light Horse	Adelaide and country districts	52	559	611	4				
	" Field Artillery	Adelaide	4	70	—	4				
	" Garrison Artillery	"	4	72	—	—				
	" Infantry	"	27	475	—	2				
	" Intelligence Corps	"	10	—	—	—				
	" Corps of Signallers	"	2	29	—	—				
	" Army Service Corps	"	1	12	—	—				
	" Army Medical Corps	"	14	58	—	—				
	" Army Veterinary Corps	"	2	—	—	—				
	Total	—	121	880	615	10				
Volunteers (unpaid)	Australian Infantry	Adelaide and country districts	31	463	—	—	12 days			
	" Automobile Corps	Adelaide	6	—	—	—				
	" Army Nursing Service	Adelaide and country districts	2	14	—	—				
	Total	—	39	477	—	—				
Cadets (unpaid)	—	City and country districts	134	2,860	—	—				
	Chaplains and Unattached List	" "	35	—	—	—				
	Reserve	" "	40	22	—	—				
	Total	—	218	2,882	—	—				
Total—S.A. Military Forces		—	384	4,306	623	10				
	Defence Rifle Clubs	City and country districts	108	5,305	—	—	Musketry course only			
Total—Military Forces and Rifle Clubs		—	492	9,611	623	10				

DEFENCES—LAND FORCES—*continued.*

No. 26.—Return of all Commonwealth Military Forces in South Australia on December 31st, 1909—*continued.*

Whether Permanently Embodied Troops, Militia, or Volunteers.	Designation of the Several Corps, grouped by Arms of the Service.	Number of Squadrons, Batteries, and Companies, in all Corps.		Nationality of Men.	Establishment of each Corps.								Existing Strength 31/12/1909.			
					Peace.				War.							
		Peace.	War.		Officers.	Other Ranks.	Horses.	Guns.	Officers.	Other Ranks.	Horses.	Guns.	Officers.	Other Ranks.	Horses.	Guns.
Permanent Military Force	District Head Quarters Staff	—	—	Principally Colonial born.	2	5	2	—	2	5	2	—	2	5	2	—
	Instructional Staff	—	—		3	19	9	—	3	19	9	—	3	19	9	—
	District Pay Department	—	—		—	3	—	—	—	3	—	—	—	3	—	—
	Ordnance Department	—	—		—	13	—	—	—	13	—	—	—	13	—	—
	R.A.A., No. X. Company	½	½		1	20	—	—	1	20	—	—	1	20	—	—
	Royal Australian Engineers	—	—		—	1	—	—	—	1	—	—	—	1	—	—
	Armament Artificers	—	—		—	1	—	—	—	1	—	—	—	1	—	—
	Rifle Range Staff	—	—		—	2	—	—	—	2	—	—	—	2	—	—
	Rifle Club Staff	—	—		—	1	—	—	—	1	—	—	—	1	—	—
	Total	½	½		6	65	11	—	6	65	11	—	6	65	11	—
Militia	Staff	—	—		6	1	5	—	8	33	38	—	5	—	2	—
	Australian Light Horse	8	9		50	570	636	4	60	994	1,160	4	52	552	614	4
	" Field Artillery	1	2		4	81	—	4	10	294	148	4	4	81	—	4
	" Garrison Artillery	¾	1		4	75	—	—	4	75	—	—	4	75	—	—
	" Infantry	8	8		29	491	—	2	31	1,016	70	2	30	458	—	2
	" Intelligence Corps	—	—		10	—	—	—	10	—	10	—	10	—	—	—
	" Corps of Signallers	¾	1		2	29	—	—	2	38	42	—	2	29	—	—
	" Army Service Corps	—	—		5	47	14	—	5	104	103	—	1	12	—	—
	" Army Medical Corps	2	2		13	58	—	—	19	207	142	—	13	42	—	—
	" Army Veterinary Corps	—	—		2	—	—	—	3	—	9	—	2	—	—	—
	Total	20½	23		125	1,352	655	10	152	2,761	1,722	10	123	1,249	616	10
Volunteers	Australian Infantry	10	10		34	597	—	—	35	1,198	25	—	31	463	—	—
	" Automobile Corps	—	—		5	—	—	—	5	—	—	—	5	—	—	—
	" Army Nursing Service	—	—		2	14	—	—	2	14	—	—	2	14	—	—
	Total	10	10		41	611	—	—	42	1,212	25	—	38	477	—	—
Cadets	—	50	50		187	4,062	—	—	187	4,002	—	—	135	2,765	—	—
	Chaplains and Unattached List	—	—		—	—	—	—	—	—	—	—	33	—	—	—
	Reserve	—	—		—	—		—	—	—	—	—	48	16	—	—
Total - S.A. Military Forces		81	83½		359	6,090	666	10	387	8,100	1,758	10	383	4,572	627	10
	Rifle Clubs	—	—	—	—	—	—	—	—	—	—	—	—	5,257	—	—
Total—Military Forces and Rifle Clubs		80¼	82½	—	359	6,090	666	10	387	8,100	1,758	10	383	9,829	627	10

No. 27.—Return showing the Strength of the Commonwealth Naval Force in South Australia on the 31st December, 1909.

Rank.	Peace Establishment.	
Permanent Staff—		
Naval Commandant (Captain)	1	
Lieutenant	1	
Paymaster	1	
Engineer Lieutenant	1	
Chief Gunner	1	
Gunner	1	
Artificer Engineer	1	
Carpenter (N.O.)	1	
Chief Armorer	1	
Chief Petty Officers	6	
Ship's Steward	1	
First Class Petty Officers	5	
Engine Room Artificer	1	
Engine Room Artificer's Assistant	1	
Leading Stokers	2	
Stokers	6	
A.B.s	3	
Training Seamen	6	
Officers' Messman	1	
Ship's Cook	1	
Servant	1	
Boys	6	
	—	49
Naval Militia—		
Officers	3	
Chief Petty Officers, Petty Officers, A.B.s, Boys, &c., and Stokers	131	
	—	134
Total		183

No. 28.—Return showing the Armament of the Commonwealth Naval Force in South Australia on the 31st December, 1909.

Name of Vessel.	14in. Whitehead Torpedo.	Guns.					Small Arms.		
		Armstrong, 8-in. B.L. 12 tons.	Armstrongs, 6-in. B.L. 5 tons.	Armstrongs, 6-in. B.L. 4 tons.	3-pounder Hotchkiss Q.F. Guns.	Improved Gatlings.	Martini-Henry.	Lee-Enfield.	Revolvers, E. & A. and Webley Breech-Loader.
H.M.A.S. *Protector*	—	1	—	5	4	—	199	210	148
For Auxiliary gun vessels	—	—	2	—	—	2	—	—	—
—	14	—	—	—	—	—	—	—	—
Second class torpedo boat	—	—	—	—	—	—	—	—	—

SOUTH AUSTRALIA.

STATISTICAL REGISTER

OF

THE STATE OF SOUTH AUSTRALIA

FOR THE YEAR

1909.

Compiled from Official Records.

PART II.—VITAL STATISTICS.



PRESENTED TO BOTH HOUSES OF PARLIAMENT BY HIS EXCELLENCY'S COMMAND.

By Authority:
R. E. E. ROGERS, GOVERNMENT PRINTER, NORTH TERRACE.

1910.

A—No. 3.

PART II.—VITAL STATISTICS.

CONTENTS.

No.	Subject.	Page.
1	Births, Marriages, and Deaths	5
2	" " " Proportion to Population—Decennial Return	5
3	Births and Deaths in each Quarter	6
4	" " " Month	6
5	" " State—1908-1909	7
6	" " City of Adelaide, each Month, 1908-1909	8
7	" " in each Registration District, 1905-1909	9
8	Births, 1909, each Quarter	9
9	" Decennial Return, showing Sexes	10
10	" " "	10
11	Marriages—Decennial Return	11
12	" Each Quarter—Decennial Return, showing Churches Celebrating ..	11
13	" 1909, Ages	11
14	Deaths, 1909	12
15	" Each Quarter—Decennial Return, showing Sexes	12
16	" " " " "	12
17	" " Month " "	13
18	" Ages—Decennial Return	13
19	Causes of Death in the State	14
20	Births and Deaths Registered in the State	20
21	" " " " City of Adelaide	24
22	" " " " " " 1904-1909	28
23	" " " " " " in each Ward	29
24	Births and Deaths Registered in South Australia, 1904-1909	30
25	" " " in Corporate Towns, 1909	30
26	Deaths in the State from each Cause and Order of Fatality	31
27	" in each Class and Order Registered in the State	33
28	" Suicides	36
29	" " Ages	36
30	" " Decennial Return	37
31	Vaccinations	37
32	" Decennial Return	37
33	Deaths in Public Institutions—Decennial Return	38

STATISTICAL REGISTER OF SOUTH AUSTRALIA, 1909.

PART II.—VITAL STATISTICS.

BIRTHS, MARRIAGES, AND DEATHS.

No. 1.—Return showing the Number of Births, Marriages, and Deaths which were Registered in South Australia (exclusive of the Northern Territory) in the Year 1909, and the Proportion of Births, Marriages, and Deaths to every Thousand Persons Living.

Districts.	Total Number of—			Proportion to every Thousand of the Mean Population of—		
	Births.	Marriages.	Deaths.	Births.	Marriages.	Deaths.
Metropolitan: City of Adelaide	1,004	813	925	24·85	20·13	22·90
Metropolitan: Suburbs "	3,584	1,088	1,224	25·16	7·64	8·59
Total Metropolitan	4,588	1,901	2,149	25·09	10·40	11·75
Extra-Metropolitan	5,476	1,374	1,633	24·39	6·12	7·27
Total South Australia	10,064	3,275	3,782	24·70	8·04	9·28

No. 2.—Decennial Return showing the Proportion of Births, Marriages, and Deaths in South Australia (exclusive of the Northern Territory) to the Estimated Mean Population.

Year.	Proportion to every Thousand of the Population of—		
	Births.	Marriages.	Deaths.
1900	25·81	6·51	10·65
1901	25·39	6·44	11·11
1902	24·80	6·60	11·77
1903	23·43	6·25	10·71
1904	24·89	6·91	10·17
1905	23·82	7·00	10·14
1906	23·70	7·12	10·29
1907	23·97	7·99	9·72
1908	24·73	7·89	9·72
1909	24·70	8·04	9·28

BIRTHS AND DEATHS.

No. 3.—Return showing the Number of Births and Deaths Registered in South Australia (exclusive of the Northern Territory) in each Quarter of the Year 1909, and the Excess of Births over Deaths.

	Registered during Year.			Quarter.											
				March.			June.			September.			December.		
	Total.	Males.	Females	Total.	M.	F.	Total.	M.	F.	Total.	M.	F.	Total.	M.	F.
Births	10,064	5,224	4,840	2,386	1,240	1,146	2,601	1,350	1,251	2,659	1,401	1,258	2,418	1,233	1,185
Deaths.....	3,782	2,080	1,702	958	565	393	895	480	415	1,021	545	476	908	490	418
Excess of Births over Deaths..	6,282	3,144	3,138	1,428	675	753	1,706	870	836	1,638	856	782	1,510	743	767

No. 4.—Return showing the Number of Births and Deaths Registered in South Australia (exclusive of the Northern Territory) in each Month of the Year 1909.

Month.	Births.			Deaths.		
	Total.	Males.	Females.	Total.	Males.	Females.
January	761	398	363	331	178	153
February	719	372	347	290	189	101
March	906	470	436	337	198	139
April	788	412	376	288	164	124
May	914	476	438	303	165	138
June	899	462	437	304	151	153
July	854	464	390	302	166	136
August	960	495	465	365	183	182
September	845	442	403	354	196	158
October	761	401	360	268	158	110
November	825	404	421	312	154	158
December	832	428	404	328	178	150
Total	10,064	5,224	4,840	3,782	2,080	1,702

No. 5.—COMPARATIVE RETURN showing the number of Births and Deaths Registered in South Australia (exclusive of the Northern Territory) in each Month of the Years 1908 and 1909.

Months.	Births. 1908. Males.	Births. 1908. Females.	Births. 1908. Total.	Births. 1909. Males.	Births. 1909. Females.	Births. 1909. Total.
January ...	359	385	744	398	363	761
February...	366	374	740	372	347	719
March	431	422	853	470	436	906
April	397	392	789	412	376	788
May	426	397	823	476	438	914
June	429	465	894	462	437	899
July	469	369	838	464	390	854
August.....	394	399	793	495	465	960
September	422	435	857	442	403	845
October ...	423	395	818	401	360	761
November.	400	394	794	404	421	825
December .	408	405	813	428	404	832

Divisions.	Causes of Death.	Deaths. 1908. Males.	Deaths. 1908. Females.	Deaths. 1908. Total.	Deaths. 1909. Males.	Deaths. 1909. Females.	Deaths. 1909. Total.
	All causes	237	227	464	178	153	331
IA.	Epidemic general diseases	8	9	17	4	9	13
IB.	Other general diseases	32	31	63	37	34	71
II. to IX.	Local diseases	121	121	242	86	82	168
X.	Malformations	1	—	1	3	—	3
XI.	Infancy, Diseases peculiar to	8	8	16	10	9	19
XII.	Old age	20	23	43	12	9	21
XIII.	External causes (violence, &c.)	42	29	71	22	4	26
XIV.	Ill-defined diseases or causes	5	6	11	4	6	10
	All causes	136	144	280	189	101	290
IA.	Epidemic general diseases	4	6	10	6	2	8
IB.	Other general diseases	25	36	61	32	26	58
II. to IX.	Local diseases	72	67	139	69	51	120
X.	Malformations	—	2	2	1	—	1
XI.	Infancy, Diseases peculiar to	8	2	10	9	4	13
XII.	Old age	5	20	25	8	15	23
XIII.	External causes (violence, &c.)	17	8	25	58	3	61
XIV.	Ill-defined diseases or causes	5	3	8	6	—	6
	All causes	191	148	339	198	139	337
IA.	Epidemic general diseases	16	6	22	10	4	14
IB.	Other general diseases	42	35	77	40	31	71
II. to IX.	Local diseases	75	71	146	95	75	170
X.	Malformations	3	—	3	3	—	3
XI.	Infancy, Diseases peculiar to	16	11	27	8	7	15
XII.	Old age	13	13	26	13	16	29
XIII.	External causes (violence, &c.)	20	4	24	19	3	22
XIV.	Ill-defined diseases or causes	6	8	14	10	3	13
	All causes	154	138	292	164	124	288
IA.	Epidemic general diseases	7	8	15	8	2	10
IB.	Other general diseases	26	28	54	35	27	62
II. to IX.	Local diseases	75	65	140	77	64	141
X.	Malformations	—	—	—	1	2	3
XI.	Infancy, Diseases peculiar to	15	13	28	10	10	20
XII.	Old age	11	12	23	22	11	33
XIII.	External causes (violence, &c.)	11	7	18	6	3	9
XIV.	Ill-defined diseases or causes	9	5	14	5	5	10
	All causes	159	140	299	165	138	303
IA.	Epidemic general diseases	12	1	13	8	4	12
IB.	Other general diseases	36	33	69	28	44	72
II. to IX.	Local diseases	77	71	148	75	61	136
X.	Malformations	1	—	1	2	6	8
XI.	Infancy, Diseases peculiar to	6	11	17	12	9	21
XII.	Old age	10	11	21	18	8	26
XIII.	External causes (violence, &c.)	7	7	14	14	3	17
XIV.	Ill-defined diseases or causes	10	6	16	8	3	11
	All causes	175	139	314	151	153	304
IA.	Epidemic general diseases	7	4	11	4	3	7
IB.	Other general diseases	41	25	66	35	45	80
II. to IX.	Local diseases	84	81	165	71	70	141
X.	Malformations	—	—	—	—	2	2
XI.	Infancy, Diseases peculiar to	10	10	20	7	8	15
XII.	Old age	15	8	23	18	14	32
XIII.	External causes (violence, &c.)	13	4	17	12	5	17
XIV.	Ill-defined diseases or causes	5	7	12	4	6	10
	All causes	180	162	342	166	136	302
IA.	Epidemic general diseases	6	3	9	4	5	9
IB.	Other general diseases	40	39	79	30	19	49
II. to IX.	Local diseases	81	82	163	80	83	163
X.	Malformations	1	—	1	3	4	7
XI.	Infancy, Diseases peculiar to	11	7	18	14	6	20
XII.	Old age	22	21	43	13	11	24
XIII.	External causes (violence, &c.)	9	5	14	15	3	18
XIV.	Ill-defined diseases or causes	10	5	15	7	5	12
	All causes	177	165	342	183	182	365
IA.	Epidemic general diseases	4	4	8	3	3	6
IB.	Other general diseases	33	38	71	37	34	71
II. to IX.	Local diseases	83	80	163	88	108	196
X.	Malformations	1	2	3	3	4	7
XI.	Infancy, Diseases peculiar to	16	5	21	15	11	26
XII.	Old age	23	22	45	21	11	32
XIII.	External causes (violence, &c.)	12	6	18	13	6	19
XIV.	Ill-defined diseases or causes	5	8	13	3	5	8
	All causes	142	133	275	196	158	354
IA.	Epidemic general diseases	5	7	12	6	3	9
IB.	Other general diseases	33	28	61	43	33	76
II. to IX.	Local diseases	63	70	133	99	87	186
X.	Malformations	—	2	2	3	1	4
XI.	Infancy, Diseases peculiar to	4	5	9	14	5	19
XII.	Old age	16	10	26	12	21	33
XIII.	External causes (violence, &c.)	11	5	10	11	3	14
XIV.	Ill-defined diseases or causes	10	6	16	8	5	13
	All causes	134	127	261	158	110	268
IA.	Epidemic general diseases	7	5	12	6	4	10
IB.	Other general diseases	29	39	68	43	35	78
II. to IX.	Local diseases	61	57	118	77	54	131
X.	Malformations	1	1	2	1	1	2
XI.	Infancy, Diseases peculiar to	8	4	12	8	2	10
XII.	Old age	10	15	25	10	10	20
XIII.	External causes (violence, &c.)	14	3	17	9	1	10
XIV.	Ill-defined diseases or causes	4	3	7	4	3	7
	All causes	142	124	266	154	158	312
IA.	Epidemic general diseases	4	4	8	12	6	18
IB.	Other general diseases	34	23	57	22	40	62
II. to IX.	Local diseases	74	64	138	83	73	156
X.	Malformations	—	—	—	—	—	—
XI.	Infancy, Diseases peculiar to	6	7	13	11	6	17
XII.	Old age	6	13	19	11	18	29
XIII.	External causes (violence, &c.)	15	6	21	10	10	20
XIV.	Ill defined diseases or causes	3	7	10	5	5	10
	All causes	202	158	360	178	150	328
IA.	Epidemic general diseases	7	5	12	4	3	7
IB.	Other general diseases	36	38	74	29	35	64
II. to IX.	Local diseases	105	86	191	93	79	172
X.	Malformations	2	—	2	2	5	7
XI.	Infancy, Diseases peculiar to	14	4	18	11	5	16
XII.	Old age	18	11	29	14	16	30
XIII.	External causes (violence, &c.)	14	10	24	16	5	21
XIV.	Ill-defined diseases or causes	6	4	10	9	2	11

No. 6.—Comparative Return showing the number of Births and Deaths Registered in the City of Adelaide in each Month of the Years 1908 and 1909 (including all those in Public Institutions.

Month.	Births. 1908. Males.	Females.	Total.	Births. 1909. Males.	Females.	Total.	Divisions.	Deaths. Cause of Death.	1908. Males.	Females.	Total	1909. Males.	Females.	Total.
January ...	41	46	87	46	41	87		All causes	47	56	103	49	31	80
							Ia.	Epidemic general diseases	2	2	4	3	4	7
							Ib.	Other general diseases	8	8	16	17	8	25
							II. to IX.	Local diseases	21	32	53	19	12	31
							X.	Malformations	—	—	—	1	—	1
							XI.	Infancy, Diseases peculiar to...	—	3	3	1	2	3
							XII.	Old age	6	4	10	4	3	7
							XIII.	External causes (violence, &c.)	9	4	13	4	1	5
							XIV.	Ill-defined diseases or causes...	1	3	4	—	1	1
February...	33	32	65	33	36	69		All causes	43	35	78	39	29	68
							Ia.	Epidemic general diseases	1	2	3	2	—	2
							Ib.	Other general diseases	14	11	25	10	11	21
							II. to IX.	Local diseases	22	17	39	19	10	29
							X.	Malformations	—	—	—	—	—	—
							XI.	Infancy, Diseases peculiar to...	1	—	1	—	1	1
							XII.	Old age	1	3	4	2	6	8
							XIII.	External causes (violence, &c.)	4	2	6	4	1	5
							XIV.	Ill-defined diseases or causes...	—	—	—	2	—	2
March	48	35	83	41	47	88		All causes	47	24	71	52	33	85
							Ia.	Epidemic general diseases	4	—	4	2	2	4
							Ib.	Other general diseases	15	5	20	15	12	27
							II. to IX.	Local diseases...	20	15	35	25	15	40
							X.	Malformations...	1	—	1	—	—	—
							XI.	Infancy, Diseases peculiar to...	—	—	—	4	1	5
							XII.	Old age	4	2	6	2	2	4
							XIII.	External causes (violence, &c.)	3	1	4	4	—	4
							XIV.	Ill-defined diseases or causes...	—	1	1	—	1	1
April	39	39	78	40	28	68		All causes	43	32	75	35	29	64
							Ia.	Epidemic general diseases	4	2	6	4	1	5
							Ib.	Other general diseases	7	4	11	10	6	16
							II. to IX.	Local diseases	23	19	42	17	14	31
							X.	Malformations	—	—	—	—	2	2
							XI.	Old age	4	2	6	2	1	3
							XII.	Infancy, Diseases peculiar to...	3	1	4	2	3	5
							XIII.	External causes (violence, &c.)	2	2	4	—	1	1
							XIV.	Ill-defined diseases or causes...	—	2	2	—	1	1
May	51	46	97	51	37	88		All causes	49	31	80	43	38	81
							Ia.	Epidemic general diseases	3	—	3	1	1	2
							Ib.	Other general diseases	14	7	21	8	14	22
							II. to IX.	Local diseases	22	17	39	20	18	41
							X	Malformations	—	—	—	—	—	—
							XI.	Infancy, Diseases peculiar to...	4	2	6	—	2	2
							XII.	Old age	2	3	5	4	3	7
							XIII.	External causes (violence, &c.)	3	1	4	3	1	4
							XIV.	Ill-defined diseases or causes...	1	1	2	1	2	3
June.....	45	42	87	40	43	83		All causes	50	34	84	48	36	84
							Ia.	Epidemic general diseases	1	2	3	2	1	3
							Ib.	Other general diseases	17	8	25	17	11	28
							II. to IX.	Local diseases	27	18	45	18	17	35
							X.	Malformations	—	—	—	—	1	1
							XI.	Infancy, Diseases peculiar to...	1	1	2	2	1	3
							XII.	Old age	1	3	4	6	4	10
							XIII.	External causes (violence, &c.)	2	2	4	1	1	2
							XIV.	Ill-defined diseases or causes...	1	—	1	2	—	2
July	51	35	86	57	26	83		All causes	55	28	83	45	24	69
							Ia.	Epidemic general diseases	2	—	2	—	1	1
							Ib.	Other general diseases	17	7	24	11	4	15
							II. to IX.	Local diseases	24	16	40	23	13	36
							X.	Malformations	1	—	1	—	—	—
							XI.	Infancy, Diseases peculiar to...	1	—	1	1	1	2
							XII.	Old age	7	3	10	4	3	7
							XIII.	External causes (violence, &c.)	2	2	4	6	1	7
							XIV.	Ill-defined diseases or causes...	1	—	1	—	1	1
August.....	39	42	81	47	49	96		All causes	57	37	94	39	48	87
							Ia.	Epidemic general diseases	—	—	—	1	1	2
							Ib.	Other general diseases	14	8	22	12	8	20
							II. to IX.	Local diseases	34	20	54	19	33	52
							X.	Malformations	1	1	2	1	—	1
							XI.	Infancy, Diseases peculiar to...	1	2	3	2	1	3
							XII.	Old age	4	2	6	3	3	6
							XIII.	External causes (violence, &c.)	2	1	3	1	1	2
							XIV.	Ill-defined diseases or causes...	1	3	4	—	1	1
September.	47	38	85	41	46	87		All causes	44	25	69	58	34	92
							Ia.	Epidemic general diseases	—	1	1	3	1	4
							Ib.	Other general diseases	13	4	17	18	13	31
							II. to IX.	Local diseases	21	16	37	24	12	36
							X.	Malformations	—	1	1	1	1	2
							XI.	Infancy, Diseases peculiar to...	1	1	2	2	2	4
							XII.	Old age	5	2	7	5	4	9
							XIII.	External causes (violence, &c.)	2	—	2	3	1	4
							XIV.	Ill-defined diseases or causes...	2	—	2	2	—	2
October ...	31	42	73	55	41	96		All causes	30	28	58	37	23	60
							Ia.	Epidemic general diseases	—	—	—	1	—	1
							Ib.	Other general diseases	12	12	24	15	11	26
							II. to IX.	Local diseases	13	8	21	14	10	24
							X.	Malformations	—	—	—	—	—	—
							XI.	Infancy, Diseases peculiar to...	2	1	3	2	—	2
							XII.	Old age	1	6	7	1	1	2
							XIII.	External causes (violence, &c.)	2	—	2	2	—	2
							XIV.	Ill-defined diseases or causes...	—	1	1	2	1	3
November.	39	42	81	35	46	81		All causes	34	25	59	34	34	68
							Ia.	Epidemic general diseases	1	1	2	3	2	5
							Ib.	Other general diseases	11	9	20	4	12	16
							II. to IX.	Local diseases	15	10	25	22	13	35
							X.	Malformations	—	—	—	—	—	—
							XI.	Infancy, Diseases peculiar to...	—	1	1	1	—	1
							XII.	Old age	1	2	3	2	4	6
							XIII.	External causes (violence, &c.)	5	1	6	2	3	5
							XIV.	Ill-defined diseases or causes...	1	1	2	—	—	—
December...	44	53	97	40	38	78		All causes	52	32	84	51	36	87
							Ia.	Epidemic general diseases	1	1	2	3	1	4
							Ib.	Other general diseases	13	7	20	10	7	17
							II. to IX.	Local diseases	20	16	42	27	20	47
							X.	Malformations	—	—	—	1	—	1
							XI.	Infancy, Diseases peculiar to...	1	—	1	1	2	3
							XII.	Old age	6	2	8	3	3	6
							XIII.	External causes (violence, &c.)	3	5	8	4	1	5
							XIV.	Ill-defined diseases or causes...	2	1	3	2	2	4

No. 7.—Return showing the Number of Births and Deaths Registered in each Registration District (except the District of Palmerston, Northern Territory) in the Years 1905 to 1909, inclusive.

District.	Births.															Deaths.														
	1905.			1906.			1907.			1908.			1909.			1905.			1906.			1907.			1908.			1909.		
	M.	F.	Total.	M	F.	Total.	M.	F.	Total.	M.	F.	Total.	M.	F.	Total.	M.	F.	Total.	M.	F.	Total.	M.	F.	Total.	M.	F.	Total.	M.	F.	Total.
Adelaide	970	976	1,946	966	881	1,847	1,009	942	1,951	1,074	1,087	2,161	1,159	1,061	2,220	707	577	1,284	681	592	1,273	693	597	1,290	765	593	1,358	734	593	1,327
Willunga	19	26	45	24	30	54	11	20	31	22	17	39	29	12	41	7	18	25	10	14	24	9	8	17	9	11	20	7	8	15
Yankalilla	31	32	63	33	40	79	33	27	60	33	29	62	33	30	63	12	14	26	12	10	22	12	12	24	9	12	21	6	9	15
Encounter Bay	36	26	62	35	26	61	27	27	54	23	32	55	28	42	70	9	14	23	11	14	25	10	15	25	15	13	28	15	15	30
Strathalbyn	41	54	98	60	39	99	45	37	82	47	40	87	50	63	113	23	23	46	23	17	40	17	24	41	16	21	37	19	18	37
Robe	40	27	67	46	56	102	48	38	86	37	50	87	43	41	84	14	18	32	17	18	35	18	18	36	18	13	31	14	14	28
Grey	215	183	398	184	196	380	169	232	401	232	216	448	208	200	408	59	67	126	67	71	138	76	44	120	62	51	113	68	52	120
Wellington	73	78	151	91	69	160	83	70	153	91	97	188	111	97	208	18	19	37	34	21	55	23	16	39	21	8	29	23	21	44
Morphett Vale	36	41	77	33	37	70	28	36	64	51	39	90	25	32	57	17	17	34	14	19	33	13	12	25	9	14	23	12	9	21
Mount Barker	56	42	98	52	42	94	42	43	85	48	50	98	43	63	106	24	25	49	18	18	36	10	12	22	15	22	37	23	20	43
Nairne	82	79	161	74	73	147	92	81	173	93	86	179	107	79	186	42	27	69	31	34	65	38	31	69	30	29	59	36	30	66
Talunga	92	80	172	92	90	182	86	84	170	71	73	144	82	76	158	32	21	53	30	32	62	26	14	40	14	16	30	21	26	47
Highercombe	26	26	52	27	21	48	22	19	41	21	25	46	21	27	48	8	7	15	11	4	15	8	6	14	4	3	7	—	6	6
Port Gawler	58	46	104	71	40	111	56	42	98	52	53	105	57	46	103	22	19	41	9	26	35	10	13	29	20	19	39	23	16	39
Crawford	37	26	63	29	26	55	24	33	57	33	26	59	24	31	55	6	8	14	7	6	13	8	7	15	7	10	17	11	9	20
Barossa	93	105	198	115	105	220	131	123	254	118	115	233	116	117	233	39	32	71	47	39	86	43	36	79	40	30	70	37	36	73
Angaston	69	77	146	97	58	155	78	92	170	83	64	147	76	76	152	28	25	53	30	27	57	35	34	69	29	28	57	33	24	57
Kapunda	134	104	238	125	111	236	117	111	228	123	129	252	110	116	226	61	42	103	50	39	98	59	44	103	57	41	98	48	34	82
Gilbert	129	122	251	130	151	281	133	141	274	143	137	280	142	140	282	33	38	71	46	39	85	43	37	80	32	36	68	50	32	82
Burra	91	119	210	87	87	174	110	117	227	122	99	221	128	110	238	41	27	68	52	30	82	47	34	81	43	41	84	38	31	69
Clare	356	346	702	348	332	680	317	328	645	337	370	707	388	372	760	141	111	252	118	97	215	106	73	179	143	133	276	115	103	218
Flinders	106	113	219	123	121	244	127	115	242	148	142	290	177	146	323	29	15	44	33	24	57	25	31	56	28	27	55	42	21	63
Frome	256	222	478	247	255	502	278	244	522	266	236	502	310	246	556	112	72	184	100	84	184	100	90	190	96	76	172	86	54	140
Daly	437	443	880	487	441	928	528	479	1,007	475	479	954	519	448	967	154	140	294	168	151	319	166	146	312	175	145	320	189	117	306
Upper Wakefield	26	23	49	22	22	44	19	20	39	23	18	41	23	16	39	12	6	18	10	3	13	8	8	16	8	9	17	9	3	12
Port Adelaide	316	288	604	296	302	598	313	309	622	363	356	719	402	375	777	107	114	221	130	118	248	127	102	229	119	122	241	139	121	260
Hindmarsh	222	220	442	239	232	471	269	262	531	260	235	495	295	266	561	69	72	141	66	72	138	67	76	143	66	82	148	69	82	151
Norwood	441	417	858	472	427	899	478	463	941	535	532	1,067	518	512	1,030	177	190	367	219	200	419	195	198	393	179	200	379	213	198	411
Total	4,491	4,341	8,832	4,605	4,316	8,921	4,673	4,535	9,208	4,924	4,832	9,756	5,224	4,840	10,064	2,003	1,758	3,761	2,053	1,819	3,872	1,998	1,738	3,736	2,029	1,805	3,834	2,080	1,702	3,782

No. 8.—Return showing the Number of Births Registered in each Quarter of the Year 1909 in South Australia (exclusive of the Northern Territory), and the Excess of Births over Deaths.

Districts.	Births.							Number of Deaths.	Excess of Births over Deaths.
	Total.	Registered in the Quarter ended the last day of—				Males.	Females.		
		March.	June.	Sept.	Dec.				
Metropolitan { City of Adelaide	1,004	244	239	266	255	526	478	925	79
Metropolitan { Suburbs of Adelaide	3,584	830	906	969	879	1,848	1,736	1,224	2,360
Extra-Metropolitan	5,476	1,312	1,456	1,424	1,284	2,850	2,626	1,633	3,843
Total	10,064	2,386	2,601	2,659	2,418	5,224	4,840	3,782	6,282

No. 9.—Decennial Return showing the Number of Births Registered in South Australia (exclusive of the Northern Territory) in each Year; also showing the Number Registered in each Quarter, and Excess of Births over Deaths in each Year.

Year.	Registered during Year.			Registered in the Quarter ended on the last day of—												Number of Deaths.	Excess of Births over Deaths.
				March.			June.			September.			December.				
	Total.	Males.	Females.	Total.	Males.	Females.	Total.	Males	Females.	Total.	Males.	Females.	Total.	Males.	Females.		
1900	9,143	4,641	4,502	2,287	1,132	1,155	2,463	1,239	1,224	2,209	1,119	1,090	2,184	1,151	1,033	3,774	5,369
1901	9,079	4,665	4,414	2,228	1,155	1,073	2,327	1,175	1,152	2,370	1,244	1,126	2,154	1,091	1,063	3,974	5,105
1902	8,927	4,579	4,348	2,137	1,082	1,055	2,324	1,206	1,118	2,468	1,249	1,219	1,998	1,042	956	4,236	4,691
1903	8,475	4,464	4,011	2,058	1,061	997	2,183	1,164	1,019	2,158	1,142	1,016	2,076	1,097	979	3,873	4,602
1904	9,100	4,665	4,435	2,120	1,105	1,015	2,449	1,253	1,196	2,349	1,182	1,167	2,182	1,125	1,057	3,719	5,381
1905	8,832	4,491	4,341	2,121	1,051	1,070	2,309	1,178	1,131	2,345	1,179	1,166	2,057	1,083	974	3,761	5,071
1906	8,921	4,605	4,316	2,116	1,099	1,017	2,323	1,212	1,111	2,431	1,253	1,178	2,051	1,041	1,010	3,872	5,049
1907	9,209	4,675	4,534	2,081	1,056	1,025	2,403	1,179	1,224	2,504	1,268	1,236	2,221	1,172	1,049	3,736	5,473
1908	9,756	4,924	4,832	2,337	1,156	1,181	2,506	1,252	1,254	2,488	1,285	1,203	2,425	1,231	1,194	3,834	5,922
1909	10,064	5,224	4,840	2,386	1,240	1,146	2,601	1,350	1,251	2,659	1,401	1,258	2,418	1,233	1,185	3,782	6,282

No. 10.—Decennial Return showing the Number of Births Registered in South Australia (exclusive of the Northern Territory) in the Quarters of the Years—

	1900.	1901.	1902.	1903.	1904.	1905.	1906.	1907.	1908.	1909.
Quarter ended March 31	2,287	2,228	2,137	2,058	2,120	2,121	2,116	2,081	2,337	2,386
June 30	2,463	2,327	2,324	2,183	2,449	2,309	2,323	2,403	2,506	2,601
September 30	2,209	2,370	2,468	2,158	2,349	2,345	2,431	2,504	2,488	2,659
December 31	2,184	2,154	1,998	2,076	2,182	2,057	2,051	2,221	2,425	2,418
Total	9,143	9,079	8,927	8,475	9,100	8,832	8,921	9,209	9,756	10,064

No. 11.—Decennial Return showing the Number of Marriages celebrated in South Australia (exclusive of the Northern Territory) in the Quarters of the Years—

	1900.	1901.	1902.	1903.	1904.	1905.	1906.	1907.	1908.	1909.
Quarter ended March 31	563	562	631	489	608	635	605	738	755	782
June 30	655	657	652	611	661	637	738	772	750	854
September 30	512	540	556	599	641	653	653	818	804	821
December 31	575	545	537	561	616	669	683	742	803	818
Total	2,305	2,304	2,376	2,260	2,526	2,594	2,679	3,070	3,112	3,275

No. 12.—Decennial Return showing the Number of Marriages celebrated in South Australia (exclusive of the Northern Territory).

Year.	Total.	Registered in the Quarter ended last day of—				Celebrated according to rites of—																			Contracted between—			
		March.	June.	September.	December.	Church of England.	Presbyterian.	Roman Catholic.	Lutheran.	Congregationalist.	Methodist. *	Christian Brethren.	Church of Christ.	Free Presbyterian.	Baptist.	Seventh Day Adventist.	City Mission Church.	Moravians.	Jews.	Unitarians.	Registrars.	Officiating Registrars.	New Jerusalem Church.	Salvation Army.	Latter-Day Saints.	Bachelors and Spinsters.	Bachelors and Widows.	Widowers and Spinsters.	Widowers and Widows.
1900	2,305	563	655	512	575	531	123	221	154	135	712	35	91	—	140	2	12	2	3	—	84	35	—	25	—	2,018	60	144	83
1901	2,304	562	657	540	545	505	133	256	152	142	691	19	88	—	146	2	11	4	1	1	84	44	9	16	—	1,996	58	174	76
1902	2,376	631	652	556	537	468	109	202	155	115	751	25	90	1	170	1	25	3	1	3	90	14	39	24	—	2,089	89	130	68
1903	2,260	489	611	599	561	491	104	249	167	109	670	24	106	4	176	3	20	5	2	6	93	14	29	18	—	1,998	60	140	62
1904	2,526	608	661	641	616	519	128	264	147	104	825	17	105	3	200	1	24	2	4	3	100	11	37	32	—	2,228	65	161	72
1905	2,594	635	637	653	669	543	129	260	176	107	870	30	109	—	173	1	12	1	9	1	96	12	35	30	—	2,339	67	141	47
1906	2,679	605	738	653	683	565	123	205	157	120	860	16	120	5	191	2	24	2	3	—	113	17	26	40	—	2,432	61	138	48
1907	3,070	738	772	818	742	640	151	280	194	140	1082	27	151	2	228	4	30	2	1	5	78	19	—	32	4	2,797	64	150	59
1908	3,112	755	750	804	803	698	137	344	195	159	1001	19	139	5	212	4	40	—	6	1	114	11	—	26	1	2,803	78	168	63
1909	3,275	782	854	821	818	732	139	320	211	100	1085	26	161	6	211	5	42	—	5	4	110	25	—	31	2	2,939	85	161	90

* For the first two years of this period the marriages in this column were shown under the headings "Wesleyan," "Bible Christian," and "Primitive Methodist," but these three denominations were amalgamated under the title "Methodist" on January 1st, 1902.

No. 13.—Return showing the Number of Persons Married, at different Ages, in South Australia (exclusive of the Northern Territory) in the Year 1909.

Ages	15—		16—		17—		18—		19—		20—		21—		25—		30—		35—		40—		45—		50—		55—		60—		65—		70 and upwards.		Total.		
Celebrated in Quarter ended—	M.	F.	M.	F.	M.	F.	M.	F.	M.	F.	M.	F	M.	F.	M.	F.	M.	F.	M.	F.	M.	F.	M.	F.	M.	F.	M.	F.	M.	F.	M.	F.	M.	F.	M.	F.	Total.
March 31	—	—	—	8	1	13	—	28	2	45	16	55	247	290	282	219	106	53	57	30	25	20	25	11	6	6	2	—	9	1	3	3	1	—	782	782	1,564
June 30	—	—	—	5	—	20	4	26	7	41	21	57	245	311	310	246	130	70	60	37	27	15	24	10	7	10	7	1	6	2	3	1	3	2	854	754	1,708
Sept. 30	—	2	1	3	1	24	5	20	6	49	18	56	226	307	320	217	105	80	48	22	30	19	19	5	15	6	13	7	5	3	4	1	5	—	821	821	1,642
Dec. 31	—	1	—	8	—	9	6	31	7	46	20	54	246	296	281	219	120	79	55	32	34	13	21	15	6	8	7	2	9	2	3	3	3	—	818	818	1,636
Total	—	3	1	24	2	66	15	105	22	181	75	222	964	1,204	1,193	901	461	282	220	121	116	67	89	41	34	30	29	10	29	8	13	8	12	2	3,275	3,275	6,550
Widowers and Spinsters	—	—	—	—	—	1	—	—	—	2	—	6	1	27	12	44	16	25	32	24	29	16	26	5	13	8	13	2	8	—	6	1	5	—	161	161	322
Widowers and Widows	—	—	—	—	—	—	—	—	—	—	—	—	—	—	—	2	—	8	9	12	15	19	15	17	12	11	10	7	18	7	7	6	4	1	90	90	180
Bachelors and Widows	—	—	—	—	—	—	—	—	—	—	—	—	13	6	16	15	19	21	16	15	7	11	7	8	1	6	3	1	1	1	—	—	2	1	85	85	170
Signatures by marks	—	—	—	—	—	—	—	—	—	3	1	—	2	3	—	2	2	5	3	1	—	6	2	—	1	—	1	2	2	—	1	4	1	—	16	26	42

No. 14.—Return showing the Number of Deaths Registered in each Quarter of the Year 1909 in South Australia (exclusive of the Northern Territory), and the Excess of Births over Deaths.

Districts.	Total.	Males.	Females.	Registered in the Quarter ended last day of— March.	June.	September.	December.	Number of Births.	Excess of Births over Deaths.
Metropolitan { City of Adelaide	925	530	395	233	229	248	215	1,004	79
Metropolitan { Suburbs "	1,224	625	599	283	308	321	312	3,584	2,360
Extra-Metropolitan	1,633	925	708	442	358	452	381	5,476	3,843
Total	3,782	2,080	1,702	958	895	1,021	908	10,064	6,282

No. 15.—Decennial Return showing the Number of Deaths Registered in South Australia (exclusive of the Northern Territory) in each Year; also showing the Number Registered in each Quarter, and Excess of Births over Deaths in each Year.

Year.	Registered during Year.			Registered in the Quarter ended on the last day of— March.			June.			September.			December.			Number of Births.	Excess of Births over Deaths.
	Total.	Males.	Females.	Total.	Males.	Females.	Total.	Males.	Females.	Total.	Males.	Females.	Total.	Males.	Females.		
1900	3,774	1,994	1,780	1,008	531	477	870	464	406	921	484	437	975	515	460	9,143	5,369
1901	3,974	2,206	1,768	1,028	557	471	912	509	403	1,037	586	451	997	554	443	9,079	5,105
1902	4,236	2,316	1,920	981	502	479	1,183	656	527	1,052	574	478	1,020	584	436	8,927	4,691
1903	3,873	2,171	1,702	972	545	427	940	532	408	1,009	560	449	952	534	418	8,475	4,602
1904	3,719	2,019	1,700	933	511	422	982	540	442	929	490	439	875	478	397	9,100	5,381
1905	3,761	2,003	1,758	988	537	451	956	517	439	918	476	442	899	473	426	8,832	5,071
1906	3,872	2,053	1,819	1,089	554	535	954	490	464	937	531	406	892	478	414	8,921	5,049
1907	3,736	1,998	1,738	918	520	398	862	460	402	1,013	516	497	943	502	441	9,209	5,473
1908	3,834	2,029	1,805	1,083	564	519	905	488	417	959	499	460	887	478	409	9,756	5,922
1909	3,782	2,080	1,702	958	565	393	895	480	415	1,021	545	476	908	490	418	10,064	6,282

No. 16.—Decennial Return showing the Number of Deaths Registered in South Austrlia (exclusive of the Northern Territory) in the Quarters of the Years—

	1900.	1901.	1902.	1903.	1904.	1905.	1906.	1907.	1908.	1909.
Quarter ended March 31	1,008	1,028	981	972	933	988	1,089	918	1,083	958
June 30	870	912	1,183	940	982	956	954	862	905	895
September 30	921	1,037	1,052	1,009	929	918	937	1,013	959	1,021
December 31	975	997	1,020	952	875	899	892	943	887	908
Total	3,774	3,974	4,236	3,873	3,719	3,761	3,872	3,736	3,834	3,782

No. 17.—Decennial Return showing the Number of Deaths in South Australia (exclusive of the Northern Territory) in each Month.

Month.	1900.	1901.	1902.	1903.	1904.	1905.	1906.	1907.	1908.	1909.
January	402	337	383	347	338	404	433	347	464	331
February	281	315	314	308	277	286	332	295	280	290
March	325	376	284	317	318	298	324	276	339	337
April	289	317	355	320	298	291	292	296	292	288
May	310	294	429	276	339	331	352	287	299	303
June	271	301	399	344	345	334	310	279	314	304
July	291	341	369	397	314	309	320	357	342	302
August	331	371	327	307	321	305	309	333	342	365
September	299	325	356	305	294	304	308	323	275	354
October	304	273	338	228	292	303	337	336	261	268
November	327	317	338	309	250	288	282	294	266	312
December	344	407	344	415	333	308	273	313	360	328
Total	3,774	3,974	4,236	3,873	3,719	3,761	3,872	3,736	3,834	3,782

No. 18.—Decennial Return showing the Number of Deaths in South Australia (exclusive of the Northern Territory) at Different Periods of Age.

Years.	Age.																							
	Under 1 year.			1 and under 20.			20 and under 40.			40 and under 60.			60 and under 80.			80 and above.			Age unknown.			Totals.		
	M.	F.	Total.	M.	F.	Total.	M.	F.	Total.	M.	F.	Total.	M.	F.	Total.	M.	F.	Total.	M.	F.	Total.	M.	F.	Total.
1900	471	440	911	273	277	550	266	297	563	369	257	626	475	368	843	139	140	279	2	—	2	1,994	1,780	3,774
1901	522	387	909	296	252	548	312	289	601	410	256	666	520	444	964	143	140	283	1	1	2	2,206	1,768	3,974
1902	465	372	837	413	342	755	294	289	583	409	265	674	561	461	1,022	173	191	364	3	—	3	2,316	1,920	4,236
1903	470	350	820	258	246	504	287	296	583	407	243	650	571	412	983	177	155	332	1	—	1	2,171	1,702	3,873
1904	350	287	637	266	210	476	256	307	563	383	259	642	564	464	1,028	200	173	373	1	—	1	2,019	1,700	3,719
1905	362	281	643	220	196	416	251	289	540	403	286	689	592	500	1,092	175	206	381	—	—	—	2,003	1,758	3,761
1906	375	301	676	218	191	409	225	314	539	412	285	697	617	524	1,141	206	204	410	—	—	—	2,053	1,819	3,872
1907	349	255	604	241	202	443	252	285	537	369	283	652	587	508	1,095	200	205	405	—	—	—	1,998	1,738	3,736
1908	382	299	681	212	201	413	265	288	553	393	312	705	567	489	1,056	210	216	426	—	—	—	2,029	1,805	3,834
1909	348	268	616	188	168	356	273	304	577	462	291	753	582	476	1,058	227	195	422	—	—	—	2,080	1,702	3,782

No. 19.—Return showing the Causes of Deaths at Different Periods of Life in South Australia (exclusive of the Northern Territory) in the Year 1909.

Cause of Death.	Males. Ages at Death. All Ages.	Under 1 Year.	1—2	2—3	3—4	4—5	5—10	10—15	15—20	20—25	25—30	30—35	35—40	40—45	45—50	50—55	55—60	60—65	65—70	70—75	75—80	80—85	85—90	90—95	95 and Over.	Not Stated
I.A.—*Epidemic General Diseases.*																										
1 Typhoid Fever	24	—	—	—	—	—	2	1	4	4	3	2	3	2	1	2	—	—	—	—	—	—	—	—	—	—
2 Exanthematic Typhus	—	—	—	—	—	—	—	—	—	—	—	—	—	—	—	—	—	—	—	—	—	—	—	—	—	—
3 Recurrent or Relapsing Fever	—	—	—	—	—	—	—	—	—	—	—	—	—	—	—	—	—	—	—	—	—	—	—	—	—	—
4 Intermittent Fever and Malarial Cachexia	3	—	—	—	—	—	—	—	—	—	2	1	—	—	—	—	—	—	—	—	—	—	—	—	—	—
5 Smallpox	—	—	—	—	—	—	—	—	—	—	—	—	—	—	—	—	—	—	—	—	—	—	—	—	—	—
6 Measles	1	—	—	1	—	—	—	—	—	—	—	—	—	—	—	—	—	—	—	—	—	—	—	—	—	—
7 Scarlet Fever	—	—	—	—	—	—	—	—	—	—	—	—	—	—	—	—	—	—	—	—	—	—	—	—	—	—
8 Whooping Cough	11	6	3	1	—	—	1	—	—	—	—	—	—	—	—	—	—	—	—	—	—	—	—	—	—	—
9 Diphtheria	6	—	—	—	—	1	5	—	—	—	—	—	—	—	—	—	—	—	—	—	—	—	—	—	—	—
9 Croup	1	—	—	1	—	—	—	—	—	—	—	—	—	—	—	—	—	—	—	—	—	—	—	—	—	—
10 Influenza, Grippe	15	—	—	1	—	—	—	—	—	—	1	1	—	1	2	—	2	1	—	3	1	1	1	—	—	—
11 Miliary Fever	—	—	—	—	—	—	—	—	—	—	—	—	—	—	—	—	—	—	—	—	—	—	—	—	—	—
12 Asiatic Cholera	—	—	—	—	—	—	—	—	—	—	—	—	—	—	—	—	—	—	—	—	—	—	—	—	—	—
13 Cholera Nostras	1	—	—	—	—	—	—	—	—	—	—	—	1	—	—	—	—	—	—	—	—	—	—	—	—	—
14 Dysentery	8	4	—	—	—	—	—	—	—	—	—	—	—	—	—	—	—	1	—	—	—	1	2	—	—	—
15 Pest, Plague	4	—	—	—	—	—	—	—	1	1	—	1	—	—	—	—	—	—	—	—	—	—	—	—	—	—
16 Yellow Fever	—	—	—	—	—	—	—	—	—	—	—	—	—	—	—	—	—	—	1	—	—	—	—	—	—	—
17 Leprosy	—	—	—	—	—	—	—	—	—	—	—	—	—	—	—	—	—	—	—	—	—	—	—	—	—	—
18 Erysipelas	—	—	—	—	—	—	—	—	—	—	—	—	—	—	—	—	—	—	—	—	—	—	—	—	—	—
19 Other Epidemic Diseases	1	1	—	—	—	—	—	—	—	—	—	—	—	—	—	—	—	—	—	—	—	—	—	—	—	—
Total	75	11	3	4	—	1	8	1	5	5	6	5	4	3	3	2	2	2	1	3	1	2	3	—	—	—
I.B.—*Other General Diseases.*																										
20 Purulent Infection and Septicæmia (Non-Puerperal)	3	1	—	—	—	—	—	—	—	—	—	—	—	—	1	1	—	—	—	—	—	—	—	—	—	—
21 Glanders and Farcy	—	—	—	—	—	—	—	—	—	—	—	—	—	—	—	—	—	—	—	—	—	—	—	—	—	—
22 Malignant Pustule and Charbon	—	—	—	—	—	—	—	—	—	—	—	—	—	—	—	—	—	—	—	—	—	—	—	—	—	—
23 Rabies	—	—	—	—	—	—	—	—	—	—	—	—	—	—	—	—	—	—	—	—	—	—	—	—	—	—
24 Actinomycosis, Trichinosis, &c.	—	—	—	—	—	—	—	—	—	—	—	—	—	—	—	—	—	—	—	—	—	—	—	—	—	—
25 Pellagra	—	—	—	—	—	—	—	—	—	—	—	—	—	—	—	—	—	—	—	—	—	—	—	—	—	—
26 Tuberculosis of the Larynx	1	—	—	—	—	—	—	—	—	1	—	—	—	—	—	—	—	—	—	—	—	—	—	—	—	—
27 Tuberculosis of the Lungs	152	2	—	—	—	—	—	1	10	26	29	8	12	12	15	13	10	5	5	2	2	—	—	—	—	—
28 Tuberculosis of the Meninges	8	3	1	1	1	—	—	—	1	1	—	—	—	—	—	—	—	—	—	—	—	—	—	—	—	—
29 Abdominal Tuberculosis	—	—	—	—	—	—	—	—	—	—	—	—	—	—	—	—	—	—	—	—	—	—	—	—	—	—
30 Pott's Disease	7	—	1	—	—	—	—	—	1	—	1	—	1	1	—	1	1	—	—	—	—	—	—	—	—	—
31 Cold Abscess and Abscess by Congestion	—	—	—	—	—	—	—	—	—	—	—	—	—	—	—	—	—	—	—	—	—	—	—	—	—	—
32 White Swelling	2	—	—	—	—	—	—	—	2	—	—	—	—	—	—	—	—	—	—	—	—	—	—	—	—	—
33 Tuberculosis of Other Organs	2	—	—	—	—	—	—	—	—	—	—	1	—	1	—	—	—	—	—	—	—	—	—	—	—	—
34 General Tuberculosis	19	—	1	—	—	—	—	—	3	6	1	3	1	—	1	—	1	2	—	—	—	—	—	—	—	—
35 Scrofula	—	—	—	—	—	—	—	—	—	—	—	—	—	—	—	—	—	—	—	—	—	—	—	—	—	—
36 Syphilis	4	3	—	—	—	—	—	—	—	—	—	—	—	—	1	—	—	—	—	—	—	—	—	—	—	—
37 Gonorrhœa (5 years and over)	—	—	—	—	—	—	—	—	—	—	—	—	—	—	—	—	—	—	—	—	—	—	—	—	—	—
38 Gonococcic Disease, Gonorrhœa (under 5 years)	—	—	—	—	—	—	—	—	—	—	—	—	—	—	—	—	—	—	—	—	—	—	—	—	—	—
Cancer and other Malignant Tumors: 39 Of the Buccal Cavity	21	—	—	—	—	—	—	—	—	—	—	—	—	1	1	4	2	1	4	4	3	—	1	—	—	—
40 Of the Stomach, of the Liver	64	—	—	—	—	—	—	—	—	—	—	—	—	2	3	10	9	13	9	8	6	4	—	—	—	—
41 Of the Peritnm., Intes., and Rect.	18	—	—	—	—	—	—	—	—	—	—	—	1	1	—	1	2	3	—	5	2	2	1	—	—	—
42 Of the Female Genital Organs	—	—	—	—	—	—	—	—	—	—	—	—	—	—	—	—	—	—	—	—	—	—	—	—	—	—
43 Of the Breast	—	—	—	—	—	—	—	—	—	—	—	—	—	—	—	—	—	—	—	—	—	—	—	—	—	—
44 Of the Skin	7	1	—	—	—	—	—	—	—	—	—	—	—	—	—	1	1	—	2	—	1	—	1	—	—	—
45 Of other Organs or Organs not specified	44	—	—	—	—	—	1	1	2	—	—	—	2	—	2	5	3	7	8	5	2	4	2	1	—	—
46 Other Tumors, except those of the Female Genital Organs	—	—	—	—	—	—	—	—	—	—	—	—	—	—	—	—	—	—	—	—	—	—	—	—	—	—
47 Acute Articular Rheumatism	5	—	—	1	—	—	—	—	—	—	—	—	—	—	—	—	3	—	—	—	—	1	—	—	—	—
48 Chronic Rheumatism and Gout	6	—	—	—	—	—	—	—	1	—	—	—	—	—	—	3	—	—	1	—	—	1	—	—	—	—
49 Scurvy	—	—	—	—	—	—	—	—	—	—	—	—	—	—	—	—	—	—	—	—	—	—	—	—	—	—
50 Diabetes	22	—	—	—	—	—	—	—	—	2	1	1	1	—	—	4	1	1	3	1	6	1	—	—	—	—
51 Exophthalmic Goitre	1	—	—	—	—	—	—	—	—	—	—	—	—	—	1	—	—	—	—	—	—	—	—	—	—	—
52 Addison's Disease	—	—	—	—	—	—	—	—	—	—	—	—	—	—	—	—	—	—	—	—	—	—	—	—	—	—
53 Leucháemia	9	—	—	—	1	—	1	—	1	—	—	—	—	—	—	1	2	1	—	1	1	—	—	—	—	—
54 Anæmia, Chlorosis	3	—	—	—	—	—	—	—	—	—	—	—	1	—	—	2	—	—	—	—	—	—	—	—	—	—
55 Other General Diseases	—	—	—	—	—	—	—	—	—	—	—	—	—	—	—	—	—	—	—	—	—	—	—	—	—	—
56 Acute or Chronic Alcoholism	12	—	—	—	—	—	—	—	—	—	1	—	—	3	2	3	—	2	—	—	1	—	—	—	—	—
57 Lead Poisoning	1	—	—	—	—	—	—	—	—	—	—	—	—	1	—	—	—	—	—	—	—	—	—	—	—	—
58 Other Chronic Poisonings (Occupational)	—	—	—	—	—	—	—	—	—	—	—	—	—	—	—	—	—	—	—	—	—	—	—	—	—	—
59 Other Chronic Poisonings	—	—	—	—	—	—	—	—	—	—	—	—	—	—	—	—	—	—	—	—	—	—	—	—	—	—
Total	411	10	3	2	2	—	2	2	21	36	33	13	19	22	27	49	35	35	32	26	24	13	4	1	—	—
II.—*Diseases of Nervous System and of Organs of Special Sense.*																										
60 Encephalitis	1	—	—	—	—	—	—	—	—	—	—	—	—	1	—	—	—	—	—	—	—	—	—	—	—	—
61 Simple Meningitis	36	11	4	3	1	—	4	2	1	2	—	1	1	—	—	—	2	1	2	1	—	—	—	—	—	—
61A Epidemic Cerebro-Spinal Meningitis	1	—	—	—	—	—	1	—	—	—	—	—	—	—	—	—	—	—	—	—	—	—	—	—	—	—
62 Progressive Locomotor Ataxia	1	—	—	—	—	—	—	—	—	—	—	—	—	—	—	1	—	—	—	—	—	—	—	—	—	—
63 Other Diseases of Spinal Cord	9	—	—	—	—	—	—	—	—	—	—	—	—	1	2	1	1	3	—	1	—	—	—	—	—	—
64 Congestion and Hæmorrhage of the Brain	81	1	—	—	—	—	—	—	1	—	1	2	5	—	2	8	9	10	9	13	8	9	3	—	—	—
65 Softening of the Brain	5	—	—	—	—	—	—	—	—	—	—	—	—	—	2	1	—	—	1	—	—	—	1	—	—	—
66 Paralysis, without specified cause	12	—	—	—	—	—	—	—	—	—	—	—	—	—	2	1	2	—	2	—	3	—	1	1	—	—
67 General Paralysis	9	—	—	—	—	—	—	—	—	—	—	—	2	4	1	1	1	—	—	—	—	—	—	—	—	—
68 Other Forms of Mental Alienation	5	—	—	—	—	—	—	—	—	—	—	1	—	1	—	—	1	1	1	—	—	—	—	—	—	—
69 Epilepsy	8	—	—	—	—	—	—	—	—	—	—	3	1	1	—	—	—	—	1	1	1	—	—	—	—	—
70 Convulsions, Non-Puerperal (5 years and over)	1	—	—	—	—	—	1	—	—	—	—	—	—	—	—	—	—	—	—	—	—	—	—	—	—	—
71 Convulsions (under 5 years)	18	14	4	—	—	—	—	—	—	—	—	—	—	—	—	—	—	—	—	—	—	—	—	—	—	—
72 Tetanus	10	4	—	1	—	—	1	1	—	—	1	—	—	—	—	1	—	—	1	—	—	—	—	—	—	—
73 Chorea	—	—	—	—	—	—	—	—	—	—	—	—	—	—	—	—	—	—	—	—	—	—	—	—	—	—
74 Other Diseases of Nervous System	7	—	—	—	—	—	1	—	1	1	—	—	—	1	1	2	—	—	—	—	—	—	—	—	—	—
75 Diseases of the Eyes and their Annexa	—	—	—	—	—	—	—	—	—	—	—	—	—	—	—	—	—	—	—	—	—	—	—	—	—	—
76 Diseases of the Ears	—	—	—	—	—	—	—	—	—	—	—	—	—	—	—	—	—	—	—	—	—	—	—	—	—	—
Total	204	30	8	4	1	—	8	3	3	3	2	7	9	9	10	16	16	15	17	16	12	9	5	1	—	—

No. 19.—Return showing the Causes of Deaths at Different Periods of Life in South Australia (exclusive of the Northern Territory) in the Year 1909—*continued.*

	Cause of Death.	Females. Ages at Death. All Ages.	Under 1 Year.	1—2	2—3	3—4	4—5	5—10	10—15	15—20	20—25	25—30	30—35	35—40	40—45	45—50	50—55	55—60	60—65	65—70	70—75	75—80	80—85	85—90	90—95	95 and Over.	Not Stated
	Ia.—*Epidemic General Diseases.*																										
	Typhoid Fever	14	—	—	1	—	1	—	2	—	3	2	3	—	1	—	1	—	—	—	—	—	—	—	—	—	—
2	Exanthematic Typhus	—	—	—	—	—	—	—	—	—	—	—	—	—	—	—	—	—	—	—	—	—	—	—	—	—	—
3	Recurrent or Relapsing Fever	—	—	—	—	—	—	—	—	—	—	—	—	—	—	—	—	—	—	—	—	—	—	—	—	—	—
4	Intermittent Fever and Malarial Cachexia	—	—	—	—	—	—	—	—	—	—	—	—	—	—	—	—	—	—	—	—	—	—	—	—	—	—
5	Smallpox	—	—	—	—	—	—	—	—	—	—	—	—	—	—	—	—	—	—	—	—	—	—	—	—	—	—
6	Measles	—	—	—	—	—	—	—	—	—	—	—	—	—	—	—	—	—	—	—	—	—	—	—	—	—	—
7	Scarlet Fever	—	—	—	—	—	—	—	—	—	—	—	—	—	—	—	—	—	—	—	—	—	—	—	—	—	—
8	Whooping Cough	9	6	2	1	—	—	—	—	—	—	—	—	—	—	—	—	—	—	—	—	—	—	—	—	—	—
9	Diphtheria	8	—	1	—	1	1	1	3	1	—	—	—	—	—	—	—	—	—	—	—	—	—	—	—	—	—
	Croup	3	1	—	—	1	1	—	—	—	—	—	—	—	—	—	—	—	—	—	—	—	—	—	—	—	—
10	Influenza, Grippe	8	—	—	—	—	—	—	—	—	—	—	—	—	—	—	—	—	—	—	1	4	—	2	1	—	—
11	Miliary Fever	—	—	—	—	—	—	—	—	—	—	—	—	—	—	—	—	—	—	—	—	—	—	—	—	—	—
12	Asiatic Cholera	—	—	—	—	—	—	—	—	—	—	—	—	—	—	—	—	—	—	—	—	—	—	—	—	—	—
13	Cholera Nostras	1	—	—	—	—	—	—	—	—	—	—	—	—	—	—	—	—	1	—	—	—	—	—	—	—	—
14	Dysentery	3	—	—	—	—	—	—	—	—	1	1	—	—	—	—	—	—	—	—	—	1	—	—	—	—	—
15	Pest, Plague	—	—	—	—	—	—	—	—	—	—	—	—	—	—	—	—	—	—	—	—	—	—	—	—	—	—
16	Yellow Fever	—	—	—	—	—	—	—	—	—	—	—	—	—	—	—	—	—	—	—	—	—	—	—	—	—	—
17	Leprosy	—	—	—	—	—	—	—	—	—	—	—	—	—	—	—	—	—	—	—	—	—	—	—	—	—	—
18	Erysipelas	2	1	1	—	—	—	—	—	—	—	—	—	—	—	—	—	—	—	—	—	—	—	—	—	—	—
19	Other Epidemic Diseases	—	—	—	—	—	—	—	—	—	—	—	—	—	—	—	—	—	—	—	—	—	—	—	—	—	—
	Total	48	8	4	2	2	3	1	5	1	4	3	3	—	1	—	1	—	1	—	1	5	—	2	1	—	—
	Ib.—*Other General Diseases.*																										
20	Purulent Infection and Septicæmia (Non-puerperal)	2	—	—	—	—	—	—	—	—	—	—	—	—	2	—	—	—	—	—	—	—	—	—	—	—	—
21	Glanders and Farcy	—	—	—	—	—	—	—	—	—	—	—	—	—	—	—	—	—	—	—	—	—	—	—	—	—	—
22	Malignant Pustule and Charbon	—	—	—	—	—	—	—	—	—	—	—	—	—	—	—	—	—	—	—	—	—	—	—	—	—	—
23	Rabies	—	—	—	—	—	—	—	—	—	—	—	—	—	—	—	—	—	—	—	—	—	—	—	—	—	—
24	Actinomycosis, Trichinosis, &c.	—	—	—	—	—	—	—	—	—	—	—	—	—	—	—	—	—	—	—	—	—	—	—	—	—	—
25	Pellagra	—	—	—	—	—	—	—	—	—	—	—	—	—	—	—	—	—	—	—	—	—	—	—	—	—	—
26	Tuberculosis of the Larynx	1	—	—	—	—	—	—	—	—	—	—	1	—	—	—	—	—	—	—	—	—	—	—	—	—	—
27	Tuberculosis of the Lungs	168	—	—	—	—	—	1	3	18	29	33	20	20	14	7	8	5	3	4	1	2	—	—	—	—	—
28	Tuberculosis of the Meninges	5	—	1	1	—	—	1	1	—	—	—	—	—	—	1	—	—	—	—	—	—	—	—	—	—	—
29	Abdominal Tuberculosis	5	1	—	—	1	—	—	—	1	—	—	1	1	—	—	—	—	—	—	—	—	—	—	—	—	—
30	Pott's Disease	4	—	1	—	—	—	1	—	1	—	—	—	—	—	—	—	—	1	—	—	—	—	—	—	—	—
31	Cold Abscess and Abscess by Congestion	—	—	—	—	—	—	—	—	—	—	—	—	—	—	—	—	—	—	—	—	—	—	—	—	—	—
32	White Swelling	—	—	—	—	—	—	—	—	—	—	—	—	—	—	—	—	—	—	—	—	—	—	—	—	—	—
33	Tuberculosis of other Organs	1	—	—	—	—	—	—	—	—	1	—	—	—	—	—	—	—	—	—	—	—	—	—	—	—	—
34	General Tuberculosis	15	—	1	1	—	—	—	2	3	1	2	3	2	—	—	—	—	—	—	—	—	—	—	—	—	—
35	Scrofula	—	—	—	—	—	—	—	—	—	—	—	—	—	—	—	—	—	—	—	—	—	—	—	—	—	—
36	Syphilis	2	1	—	—	—	—	—	—	—	—	—	—	1	—	—	—	—	—	—	—	—	—	—	—	—	—
37	Gonorrhœa (5 years and over)	—	—	—	—	—	—	—	—	—	—	—	—	—	—	—	—	—	—	—	—	—	—	—	—	—	—
38	Gonococcic Disease, Gonorrhœa (under 5 years)	—	—	—	—	—	—	—	—	—	—	—	—	—	—	—	—	—	—	—	—	—	—	—	—	—	—
39	Cancer and other Malignant Tumors. Of the Buccal Cavity	2	—	—	—	—	—	—	—	—	—	—	—	—	—	—	—	—	—	—	1	—	1	—	—	—	—
40	Of the Stomach, of the Liver	55	—	—	—	—	—	—	—	—	2	—	—	1	—	3	3	5	7	11	13	5	4	1	—	—	—
41	Of the Peritnm., Intes., and Rect.	20	—	—	—	—	—	—	—	—	—	—	1	1	1	2	2	4	2	2	3	2	—	—	—	—	—
42	Of the Female Genital Organs	29	—	—	—	—	—	—	—	—	—	2	—	1	—	4	4	8	6	2	1	—	1	—	—	—	—
43	Of the Breast	25	—	—	—	—	—	—	—	—	—	—	—	1	5	2	1	8	1	3	1	3	—	—	—	—	—
44	Of the Skin	2	—	—	—	—	—	—	—	—	—	—	—	—	—	—	—	1	1	—	—	—	—	—	—	—	—
45	Of other Organs, or Organs not specified	23	—	—	1	—	—	—	—	1	1	1	—	2	1	1	3	3	2	4	2	1	—	—	—	—	—
46	Other Tumors, except those of the Female Genital Organs	—	—	—	—	—	—	—	—	—	—	—	—	—	—	—	—	—	—	—	—	—	—	—	—	—	—
47	Acute Articular Rheumatism	6	—	—	—	—	—	—	2	1	—	1	—	—	2	—	—	—	—	—	—	—	—	—	—	—	—
48	Chronic Rheumatism and Gout	2	—	—	—	—	—	—	—	—	—	—	—	—	—	—	—	—	1	—	—	1	—	—	—	—	—
49	Scurvy	—	—	—	—	—	—	—	—	—	—	—	—	—	—	—	—	—	—	—	—	—	—	—	—	—	—
50	Diabetes	23	—	—	—	—	—	—	1	—	2	1	—	—	2	—	1	2	6	2	5	1	—	—	—	—	—
51	Exophthalmic Goitre	5	—	—	—	—	—	—	1	—	1	—	—	1	1	1	—	—	—	—	—	—	—	—	—	—	—
52	Addison's Disease	1	—	—	—	—	—	—	—	1	—	—	—	—	—	—	—	—	—	—	—	—	—	—	—	—	—
53	Leuchæmia	3	—	—	—	—	—	—	—	1	1	—	—	—	—	—	1	—	—	—	—	—	—	—	—	—	—
54	Anæmia, Chlorosis	4	—	—	—	—	—	—	—	—	—	1	—	—	1	1	1	—	—	—	—	—	—	—	—	—	—
55	Other General Diseases	—	—	—	—	—	—	—	—	—	—	—	—	—	—	—	—	—	—	—	—	—	—	—	—	—	—
56	Acute or Chronic Alcoholism	—	—	—	—	—	—	—	—	—	—	—	—	—	—	—	—	—	—	—	—	—	—	—	—	—	—
57	Lead Poisoning	—	—	—	—	—	—	—	—	—	—	—	—	—	—	—	—	—	—	—	—	—	—	—	—	—	—
58	Other Chronic Poisonings (Occupational)	—	—	—	—	—	—	—	—	—	—	—	—	—	—	—	—	—	—	—	—	—	—	—	—	—	—
59	Other Chronic Poisonings	—	—	—	—	—	—	—	—	—	—	—	—	—	—	—	—	—	—	—	—	—	—	—	—	—	—
	Total	403	2	3	3	1	—	3	10	27	38	41	26	31	29	22	24	36	30	28	27	15	6	1	—	—	—
	II.—*Diseases of Nervous System and of Organs of Special Sense.*																										
60	Encephalitis	—	—	—	—	—	—	—	—	—	—	—	—	—	—	—	—	—	—	—	—	—	—	—	—	—	—
61	Simple Meningitis	47	19	6	5	—	—	4	4	1	1	2	—	2	—	2	—	—	—	—	1	—	—	—	—	—	—
61A	Epidemic Cerebro-Spinal Meningitis	2	—	—	—	—	—	1	—	—	—	—	—	—	—	1	—	—	—	—	—	—	—	—	—	—	—
62	Progressive Locomotor Ataxia	1	—	—	—	—	—	—	—	—	—	—	—	—	—	1	—	—	—	—	—	—	—	—	—	—	—
63	Other Diseases of Spinal Cord	4	—	—	—	—	—	1	—	—	—	—	—	—	—	1	—	—	—	1	1	—	—	—	—	—	—
64	Congestion and Hæmorrhage of the Brain	72	—	—	—	—	—	—	1	—	1	—	—	1	—	4	7	5	8	8	11	14	6	4	2	—	—
65	Softening of the Brain	2	—	—	—	—	—	—	—	—	—	—	—	—	—	—	—	—	—	1	—	1	—	—	—	—	—
66	Paralysis, without Specified Cause	10	1	—	—	—	—	—	—	—	1	—	—	—	—	1	1	1	1	1	—	2	—	1	—	—	—
67	General Paralysis	3	—	—	—	—	—	—	—	—	—	—	—	—	1	—	1	1	—	—	—	—	—	—	—	—	—
68	Other Forms of Mental Alienation	4	—	—	—	—	—	—	—	—	—	—	—	—	1	2	—	—	—	—	1	—	—	—	—	—	—
69	Epilepsy	5	—	—	—	—	—	—	—	—	1	—	1	1	1	1	—	—	—	—	—	—	—	—	—	—	—
70	Convulsions [Non-Puerperal (5 years and over)]	1	—	—	—	—	—	1	—	—	—	—	—	—	—	—	—	—	—	—	—	—	—	—	—	—	—
71	Convulsions (under 5 years)	13	9	4	—	—	—	—	—	—	—	—	—	—	—	—	—	—	—	—	—	—	—	—	—	—	—
72	Tetanus	4	4	—	—	—	—	—	—	—	—	—	—	—	—	—	—	—	—	—	—	—	—	—	—	—	—
73	Chorea	—	—	—	—	—	—	—	—	—	—	—	—	—	—	—	—	—	—	—	—	—	—	—	—	—	—
74	Other Diseases of Nervous System	10	1	1	—	—	—	—	—	—	—	1	1	3	—	1	1	—	—	1	—	—	—	—	—	—	—
75	Diseases of the Eye and their Annexa	—	—	—	—	—	—	—	—	—	—	—	—	—	—	—	—	—	—	—	—	—	—	—	—	—	—
76	Diseases of the Ears	—	—	—	—	—	—	—	—	—	—	—	—	—	—	—	—	—	—	—	—	—	—	—	—	—	—
	Total	178	34	11	5	—	—	7	5	1	4	3	2	7	3	14	10	7	9	12	14	17	6	5	2	—	—

No. 19.—Return showing the Causes of Deaths at Different Periods of Life in South Australia (exclusive of the Northern Territory) in the Year 1909—*continued.*

Cause of Death.	Males. Ages at Death. All Ages.	Under 1 Year.	1—2	2—3	3—4	4—5	5—10	10—15	15—20	20—25	25—30	30—35	35—40	40—45	45—50	50—55	55—60	60—65	65—70	70—75	75—80	80—85	85—90	90—95	95 and Over.	Not Stated
III.—Diseases of Circulatory System.																										
77 Pericarditis	2	—	—	—	—	1	—	—	—	1	—	—	—	—	—	—	—	—	—	—	—	—	—	—	—	—
78 Acute Endocarditis	6	—	—	—	—	—	1	—	1	—	1	—	1	—	—	1	—	—	—	1	—	—	—	—	—	—
79 Organic Diseases of the Heart	211	1	1	1	—	—	2	1	3	2	4	1	2	7	11	22	21	23	28	20	30	17	12	2	—	—
80 Angina Pectoris	12	—	—	—	—	—	—	—	—	—	—	—	1	—	—	2	3	1	1	2	2		—	—	—	—
81 Diseases of Arteries. Atheroma, Aneurism, &c.	17	—	—	—	—	—	—	—	—	—	—	—	—	2	2	1	—	4	2	2	1	2	1	—	—	—
82 Embolism and Thrombosis	7	—	—	—	—	—	—	1	—	—	—	—	—	—	—	4	—	1	1	—	—	—	—	—	—	—
83 Diseases of Veins (Varices, Hæmorrhoids, Phlebitis, &c.)	—	—	—	—	—	—	—	—	—	—	—	—	—	—	—	—	—	—	—	—	—	—	—	—	—	—
84 Diseases of Lympathic System—Lymphangitis, &c.)	—	—	—	—	—	—	—	—	—	—	—	—	—	—	—	—	—	—	—	—	—	—	—	—	—	—
85 Hæmorrhages	2	—	—	—	—	—	—	—	—	—	—	—	—	—	—	—	1	—	1	—	—	—	—	—	—	—
86 Other Diseases of Circulatory System	—	—	—	—	—	—	—	—	—	—	—	—	—	—	—	—	—	—	—	—	—	—	—	—	—	—
Total	257	1	1	1	—	1	3	2	4	3	5	1	4	9	13	30	25	29	33	25	33	19	13	2	—	—
IV.—Diseases of Respiratory Organs.																										
87 Diseases of Nasal Fossæ	—	—	—	—	—	—	—	—	—	—	—	—	—	—	—	—	—	—	—	—	—	—	—	—	—	—
88 Diseases of Larynx	—	—	—	—	—	—	—	—	—	—	—	—	—	—	—	—	—	—	—	—	—	—	—	—	—	—
89 Diseases of Thyroid Body	—	—	—	—	—	—	—	—	—	—	—	—	—	—	—	—	—	—	—	—	—	—	—	—	—	—
90 Acute Bronchitis	22	11	3	—	1	—	—	—	—	—	—	—	—	—	1	—	—	—	2	—	1	3	—	—	—	—
91 Chronic Bronchitis	30	1	—	—	—	—	1	—	—	—	1	—	—	—	—	2	2	4	4	5	4	4	2	—	—	—
92 Broncho-Pneumonia	20	12	3	—	—	—	1	—	—	—	—	—	1	—	—	—	—	—	1	1	1	—	—	—	—	—
93 Pneumonia	74	9	1	1	—	—	2	2	2	2	3	3	2	4	3	13	5	2	3	8	6	1	2	—	—	—
94 Pleurisy	6	—	—	—	—	—	—	—	—	—	1	—	1	—	—	—	1	—	2	1	—	—	—	—	—	—
95 Congestion and Apoplexy of the Lungs	5	1	—	—	—	—	—	—	—	—	—	—	—	—	—	—	—	—	—	—	2	1	1	—	—	—
96 Gangrene of Lung	4	—	—	—	—	—	—	—	1	—	—	1	—	—	—	1	1	—	—	—	—	—	—	—	—	—
97 Asthma	5	—	—	—	—	—	—	—	—	—	—	—	—	—	—	—	1	—	3	—	—	—	1	—	—	—
98 Pulmonary Emphysema	1	—	—	—	—	—	—	—	—	—	—	—	—	—	—	—	1	—	—	—	—	—	—	—	—	—
99 Other Diseases of Respiratory System, except Phthisis	7	—	—	—	—	—	—	—	—	—	—	—	—	—	—	—	1	1	1	2	2	—	—	—	—	—
Total	174	34	7	1	1	—	4	2	3	2	5	4	4	4	4	16	12	7	16	17	16	9	6	—	—	—
V. Diseases of Digestive System.																										
100 Diseases of Mouth and its Annexa	—	—	—	—	—	—	—	—	—	—	—	—	—	—	—	—	—	—	—	—	—	—	—	—	—	—
101 Diseases of Pharynx	1	—	—	—	—	—	—	1	—	—	—	—	—	—	—	—	—	—	—	—	—	—	—	—	—	—
102 Diseases of Œsophagus	—	—	—	—	—	—	—	—	—	—	—	—	—	—	—	—	—	—	—	—	—	—	—	—	—	—
103 Ulcer of Stomach	3	—	—	—	—	—	—	—	—	—	—	—	—	—	1	—	—	2	—	—	—	—	—	—	—	—
104 Other Diseases of Stomach, except Cancer	9	2	3	—	—	—	—	1	—	—	—	—	—	—	—	1	—	2	—	—	—	—	—	—	—	—
105 Diarrhœa and Enteritis (under 2 years)	85	72	13	—	—	—	—	—	—	—	—	—	—	—	—	—	—	—	—	—	—	—	—	—	—	—
106 Diarrhœa and Enteritis (2 years and over)	33	—	—	2	—	—	1	—	—	—	1	2	1	—	2	—	2	1	2	5	6	0	—	2	—	—
107 Intestinal Parasites	—	—	—	—	—	—	—	—	—	—	—	—	—	—	—	—	—	—	—	—	—	—	—	—	—	—
108 Hernia	7	—	—	—	—	—	—	—	—	—	—	—	—	1	—	1	—	1	—	—	1	2	1	—	—	—
108 Intestinal Obstructions	12	1	—	—	—	1	—	1	—	1	—	—	—	—	—	1	1	1	—	2	—	2	1	—	—	—
109 Other Diseases of Intestines	—	—	—	—	—	—	—	—	—	—	—	—	—	—	—	—	—	—	—	—	—	—	—	—	—	—
110 Icterus Gravis	—	—	—	—	—	—	—	—	—	—	—	—	—	—	—	—	—	—	—	—	—	—	—	—	—	—
111 Hydatid Tumors of Liver	3	—	—	—	—	—	—	—	—	—	—	—	1	—	1	1	—	—	—	—	—	—	—	—	—	—
112 Cirrhosis of Liver	20	—	—	—	—	—	—	—	—	—	—	—	—	2	—	4	9	3	—	2	—	—	—	—	—	—
113 Biliary Calculus	3	—	—	—	—	—	—	—	—	—	—	—	—	—	—	—	—	1	1	—	1	—	—	—	—	—
114 Other Diseases of Liver	5	1	—	—	—	—	—	—	—	—	—	—	—	—	1	—	—	—	3	—	—	—	—	—	—	—
115 Diseases of the Spleen	—	—	—	—	—	—	—	—	—	—	—	—	—	—	—	—	—	—	—	—	—	—	—	—	—	—
116 Simple Peritonitis (Non-Puerperal)	5	—	1	—	—	—	—	—	—	—	1	1	—	1	—	1	—	—	—	—	—	—	—	—	—	—
117 Other Diseases of Digestive System, except Cancer and Tuberculosis	1	—	—	—	—	—	—	—	—	—	—	—	1	—	—	—	—	—	—	—	—	—	—	—	—	—
118 Appendicitis and Phlegmon of Iliac Fossa	16	—	—	—	—	—	2	2	3	2	2	1	—	1	2	—	1	—	—	—	—	—	—	—	—	—
Total	203	76	17	2	—	1	3	5	3	3	4	4	3	5	7	9	13	11	6	9	8	10	2	2	—	—
VI. Diseases of Genito-Urinary System and Annexa.																										
119 Acute Nephritis	2	—	—	—	—	—	1	—	—	—	—	—	—	—	—	—	—	1	—	—	—	—	—	—	—	—
120 Bright's Disease	112	—	—	—	—	—	1	1	1	1	1	1	6	0	11	16	12	9	12	12	14	3	2	—	—	—
121 Other Diseases of Kidneys and their Annexa	5	2	—	—	—	—	—	—	—	—	—	—	—	—	—	—	—	—	—	2	1	—	—	—	—	—
122 Calculi of the Urinary Passages	—	—	—	—	—	—	—	—	—	—	—	—	—	—	—	—	—	—	—	—	—	—	—	—	—	—
123 Diseases of the Bladder	7	1	—	—	—	—	—	—	—	—	—	—	—	—	—	—	—	1	1	1	3	—	—	—	—	—
124 Diseases of the Urethra, Urinary Abscess, &c.	1	—	—	—	—	—	—	—	—	—	—	—	—	—	—	—	—	1	—	—	—	—	—	—	—	—
125 Diseases of Prostate	10	—	—	—	—	—	—	—	—	—	—	—	—	—	—	—	—	—	1	1	1	4	2	1	—	—
126 Non-Venereal Diseases of Male Genital Organs	—	—	—	—	—	—	—	—	—	—	—	—	—	—	—	—	—	—	—	—	—	—	—	—	—	—
127 Metritis	—	—	—	—	—	—	—	—	—	—	—	—	—	—	—	—	—	—	—	—	—	—	—	—	—	—
128 Uterine Hæmorrhage (Non-Puerperal)	—	—	—	—	—	—	—	—	—	—	—	—	—	—	—	—	—	—	—	—	—	—	—	—	—	—
129 Uterine Tumor (Non-Cancerous)	—	—	—	—	—	—	—	—	—	—	—	—	—	—	—	—	—	—	—	—	—	—	—	—	—	—
130 Other Diseases of Uterus	—	—	—	—	—	—	—	—	—	—	—	—	—	—	—	—	—	—	—	—	—	—	—	—	—	—
131 Cysts and other Tumors of Ovary	—	—	—	—	—	—	—	—	—	—	—	—	—	—	—	—	—	—	—	—	—	—	—	—	—	—
132 Other Diseases of Female Genital Organs	—	—	—	—	—	—	—	—	—	—	—	—	—	—	—	—	—	—	—	—	—	—	—	—	—	—
133 Non-Puerperal Diseases of Breast, except Cancer	—	—	—	—	—	—	—	—	—	—	—	—	—	—	—	—	—	—	—	—	—	—	—	—	—	—
Total	137	3	—	—	—	—	2	1	1	1	1	1	0	0	11	16	12	12	14	16	16	7	4	1	—	—

No. 19.—Return showing the Causes of Deaths at Different Periods of Life in South Australia (exclusive of the Northern Territory) in the Year 1909—*continued.*

Cause of Death.	Females. Ages at Death. All Ages.	Under 1 Year.	1—2	2—3	3—4	4—5	5—10	10—15	15—20	20—25	25—30	30—35	35—40	40—45	45—50	50—55	55—60	60—65	65—70	70—75	75—80	80—85	85—90	90—95	95 and Over.	Not Stated
III.—*Diseases of Circulatory System.*																										
77 Pericarditis	4	—	1	—	—	—	—	—	—	1	—	1	—	—	—	—	—	—	1	—	—	—	—	—	—	—
78 Acute Endocarditis	2	—	—	—	—	—	—	—	—	—	1	—	—	—	1	—	—	—	—	—	—	—	—	—	—	—
79 Organic Diseases of the Heart	215	—	1	—	—	—	2	3	3	6	9	5	6	11	8	15	18	17	22	36	28	20	5	—	—	—
80 Angina Pectoris	4	—	—	—	—	—	—	—	—	—	—	—	—	—	—	—	1	—	—	2	—	1	—	—	—	—
81 Diseases of Arteries, Atheroma, Aneurism, &c.	5	—	—	—	—	—	—	—	—	—	—	—	—	—	—	—	—	—	1	1	1	1	1	—	—	—
82 Embolism and Thrombosis	21	—	—	—	—	—	—	—	1	1	3	1	1	2	1	—	—	—	2	1	4	1	2	1	—	—
83 Diseases of Veins (Varices, Hæmorrhoids, Phlebitis, &c.)	1	—	—	—	—	—	—	—	—	—	—	—	—	—	—	1	—	—	—	—	—	—	—	—	—	—
84 Diseases of Lymphatic System—Lymphangitis, &c.	—	—	—	—	—	—	—	—	—	—	—	—	—	—	—	—	—	—	—	—	—	—	—	—	—	—
85 Hæmorrhages	—	—	—	—	—	—	—	—	—	—	—	—	—	—	—	—	—	—	—	—	—	—	—	—	—	—
86 Other Diseases of Circulatory System	—	—	—	—	—	—	—	—	—	—	—	—	—	—	—	—	—	—	—	—	—	—	—	—	—	—
Total	252	—	2	—	—	—	2	3	4	8	13	7	7	13	10	16	19	17	26	40	33	23	8	1	—	—
IV.—*Diseases of Respiratory System.*																										
87 Diseases of Nasal Fossæ	—	—	—	—	—	—	—	—	—	—	—	—	—	—	—	—	—	—	—	—	—	—	—	—	—	—
88 Diseases of Larnyx	3	2	—	—	—	—	—	—	1	—	—	—	—	—	—	—	—	—	—	—	—	—	—	—	—	—
89 Diseases of Thyroid Body	2	—	—	—	—	—	—	—	—	—	—	—	—	—	—	—	1	—	—	1	—	—	—	—	—	—
90 Acute Bronchitis	14	6	1	1	—	—	—	—	—	—	—	—	—	—	—	1	—	—	1	2	2	—	—	—	—	—
91 Chronic Bronchitis	21	—	—	—	—	—	—	—	—	1	1	—	—	—	—	—	2	2	2	3	5	2	3	—	—	—
92 Broncho-Pneumonia	17	8	3	—	—	—	—	—	—	—	—	—	—	1	—	—	—	—	—	—	3	1	1	—	—	—
93 Pneumonia	43	5	—	1	2	—	1	—	1	1	2	1	1	3	3	1	1	2	5	6	1	4	1	—	—	—
94 Pleurisy	6	—	—	—	—	—	—	—	—	—	—	—	2	1	—	1	—	—	—	1	1	—	—	—	—	—
95 Congestion and Apoplexy of the Lungs	6	—	1	—	—	—	—	—	—	—	—	1	—	1	—	1	—	1	—	—	—	1	—	—	—	—
96 Gangrene of Lung	—	—	—	—	—	—	—	—	—	—	—	—	—	—	—	—	—	—	—	—	—	—	—	—	—	—
97 Asthma	—	—	—	—	—	—	—	—	—	—	—	—	—	—	—	—	—	—	—	—	—	—	—	—	—	—
98 Pulmonary Emphysema	—	—	—	—	—	—	—	—	—	—	—	—	—	—	—	—	—	—	—	—	—	—	—	—	—	—
99 Other Diseases of Respiratory System, except Phthisis	3	—	—	—	—	—	—	—	—	—	—	—	—	1	—	—	—	—	2	—	—	—	—	—	—	—
Total	115	21	5	2	2	—	1	—	2	2	3	2	3	7	3	4	5	5	10	13	12	8	5	—	—	—
V.—*Diseases of Digestive System.*																										
100 Diseases of Mouth and its Annexa.	1	1	—	—	—	—	—	—	—	—	—	—	—	—	—	—	—	—	—	—	—	—	—	—	—	—
101 Diseases of Pharynx	—	—	—	—	—	—	—	—	—	—	—	—	—	—	—	—	—	—	—	—	—	—	—	—	—	—
102 Diseases of Œsophagus	1	—	—	—	—	—	—	—	—	—	—	—	—	—	1	—	—	—	—	—	—	—	—	—	—	—
103 Ulcer of Stomach	2	—	—	—	—	—	—	—	—	—	1	—	—	—	1	—	—	—	—	—	—	—	—	—	—	—
104 Other Diseases of Stomach, except cancer	4	2	1	—	—	—	—	—	—	—	—	—	—	—	1	—	—	—	—	—	—	—	—	—	—	—
105 Diarrhœa and Enteritis (under 2 years)	79	70	9	—	—	—	—	—	—	—	—	—	—	—	—	—	—	—	—	—	—	—	—	—	—	—
106 Diarrhœa and Enteritis (2 years and over)	44	—	—	—	4	—	1	—	—	1	—	—	2	—	2	2	—	4	6	3	5	7	6	1	—	—
107 Intestinal Parasites	—	—	—	—	—	—	—	—	—	—	—	—	—	—	—	—	—	—	—	—	—	—	—	—	—	—
108 Hernia	4	—	—	—	—	—	—	—	—	—	1	—	—	—	—	—	1	—	1	1	—	—	—	—	—	—
108 Intestinal Obstructions	14	1	—	—	—	—	—	—	—	—	—	1	2	—	—	—	2	—	1	3	1	2	1	—	—	—
109 Other Diseases of Intestines	—	—	—	—	—	—	—	—	—	—	—	—	—	—	—	—	—	—	—	—	—	—	—	—	—	—
110 Icterus Gravis	2	—	—	—	—	—	—	—	—	—	—	—	1	—	—	—	—	—	—	—	1	—	—	—	—	—
111 Hydatid Tumors of Liver	5	—	—	—	—	—	—	—	—	—	1	—	—	—	2	—	—	—	—	1	—	—	1	—	—	—
112 Cirrhosis of Liver	11	—	—	—	—	—	—	—	—	—	1	1	—	1	2	1	1	2	1	—	—	1	—	—	—	—
113 Biliary Calculus	7	—	—	—	—	—	—	—	1	—	—	—	—	—	—	2	—	—	—	1	3	—	—	—	—	—
114 Other Diseases of Liver	5	—	—	—	—	—	—	—	—	—	—	—	—	—	1	1	—	3	—	—	—	—	—	—	—	—
115 Diseases of the Spleen	—	—	—	—	—	—	—	—	—	—	—	—	—	—	—	—	—	—	—	—	—	—	—	—	—	—
116 Simple Peritonitis (Non-Puerperal)	5	—	—	1	—	—	—	1	—	—	1	—	—	2	—	—	—	—	—	—	—	—	—	—	—	—
117 Other Diseases of the Digestive System, except Cancer and Tuberculosis	1	—	—	—	—	—	—	—	—	—	—	—	—	—	—	—	—	1	—	—	—	—	—	—	—	—
118 Appendicitis and Phlegmon of Iliac Fossa	10	—	—	—	—	1	1	1	1	1	1	1	1	—	1	—	—	—	—	1	—	—	—	—	—	—
Total	195	74	10	1	4	1	2	2	2	2	6	3	6	3	11	6	4	10	9	10	10	10	8	1	—	—
VI.—*Diseases of Genito-Uniary System and Annexa.*																										
119 Acute Nephritis	8	1	—	—	—	—	—	—	1	—	—	3	1	—	1	—	—	1	—	—	—	—	—	—	—	—
120 Bright's Disease	64	—	—	—	—	—	—	1	1	2	4	2	6	4	7	2	1	9	6	9	5	2	3	—	—	—
121 Other Diseases of Kidneys and their Annexa	3	—	—	—	—	—	—	—	—	—	—	—	—	1	—	—	—	—	1	1	—	—	—	—	—	—
122 Calculi of the Urinary Passages	1	—	—	—	—	—	—	—	—	—	—	1	—	—	—	—	—	—	—	—	—	—	—	—	—	—
123 Diseases of the Bladder	—	—	—	—	—	—	—	—	—	—	—	—	—	—	—	—	—	—	—	—	—	—	—	—	—	—
124 Diseases of the Urethra, Urinary Abscess, &c.	—	—	—	—	—	—	—	—	—	—	—	—	—	—	—	—	—	—	—	—	—	—	—	—	—	—
125 Diseases of Prostate	—	—	—	—	—	—	—	—	—	—	—	—	—	—	—	—	—	—	—	—	—	—	—	—	—	—
126 Non-Venereal Diseases of Male Genital Organs	—	—	—	—	—	—	—	—	—	—	—	—	—	—	—	—	—	—	—	—	—	—	—	—	—	—
127 Metritis	2	—	—	—	—	—	—	—	—	—	1	—	—	—	—	—	—	—	—	—	—	—	1	—	—	—
128 Uterine Hæmorrhage (Non-Puerperal)	—	—	—	—	—	—	—	—	—	—	—	—	—	—	—	—	—	—	—	—	—	—	—	—	—	—
129 Uterine Tumor (Non-Cancerous)	1	—	—	—	—	—	—	—	—	—	—	—	1	—	—	—	—	—	—	—	—	—	—	—	—	—
130 Other Diseases of Uterus	—	—	—	—	—	—	—	—	—	—	—	—	—	—	—	—	—	—	—	—	—	—	—	—	—	—
131 Cysts and other Tumors of Ovary	4	—	—	—	—	—	—	—	—	—	2	1	—	1	—	—	—	—	—	—	—	—	—	—	—	—
132 Other Diseases of Female Genital Organs	2	—	—	—	—	—	—	—	—	1	—	—	—	—	1	—	—	—	—	—	—	—	—	—	—	—
133 Non-Puerperal Diseases of Breast, except Cancer	—	—	—	—	—	—	—	—	—	—	—	—	—	—	—	—	—	—	—	—	—	—	—	—	—	—
Total	85	1	—	—	—	—	—	1	2	3	7	7	8	6	9	2	1	10	7	10	5	2	4	—	—	—

No. 19.—Return showing the Causes of Deaths at Different Periods of Life in South Australia (exclusive of the Northern Territory) in the Year 1909—*continued.*

	Cause of Death.	Males. Ages at Death. All Ages.	Under 1 Year.	1—2	2—3	3—4	4—5	5—10	10—15	15—20	20—25	25—30	30—35	35—40	40—45	45—50	50—55	55—60	60—65	65—70	70—75	75—80	80—85	85—90	90—95	95 and Over.	Not Stated
	VII. *Puerperal State.*																										
134	Accidents of Pregnancy	—	—	—	—	—	—	—	—	—	—	—	—	—	—	—	—	—	—	—	—	—	—	—	—	—	—
135	Puerperal Hæmorrhage	—	—	—	—	—	—	—	—	—	—	—	—	—	—	—	—	—	—	—	—	—	—	—	—	—	—
136	Other Accidents of Labor	—	—	—	—	—	—	—	—	—	—	—	—	—	—	—	—	—	—	—	—	—	—	—	—	—	—
137	Puerperal Septicæmia	—	—	—	—	—	—	—	—	—	—	—	—	—	—	—	—	—	—	—	—	—	—	—	—	—	—
138	Puerpera. Albuminuria and Convulsions	—	—	—	—	—	—	—	—	—	—	—	—	—	—	—	—	—	—	—	—	—	—	—	—	—	—
139	Puerperal Phlegmasia Alba Dolens	—	—	—	—	—	—	—	—	—	—	—	—	—	—	—	—	—	—	—	—	—	—	—	—	—	—
140	Other Puerperal Accidents—Sudden Death	—	—	—	—	—	—	—	—	—	—	—	—	—	—	—	—	—	—	—	—	—	—	—	—	—	—
141	Puerperal Diseases of the Breast	—	—	—	—	—	—	—	—	—	—	—	—	—	—	—	—	—	—	—	—	—	—	—	—	—	—
	Total	—	—	—	—	—	—	—	—	—	—	—	—	—	—	—	—	—	—	—	—	—	—	—	—	—	—
	VIII. *Disease of the Skin and Cellular Tissues.*																										
142	Gangrene	11	—	—	—	—	—	—	—	—	—	—	—	—	—	—	—	—	1	2	1	2	—	3	1	1	—
143	Carbuncle	—	—	—	—	—	—	—	—	—	—	—	—	—	—	—	—	—	—	—	—	—	—	—	—	—	—
144	Phlegmon, Acute Abscess	1	—	—	—	—	—	—	—	—	—	—	—	—	—	1	—	—	—	—	—	—	—	—	—	—	—
145	Other Diseases of the Skin and its Annexa	—	—	—	—	—	—	—	—	—	—	—	—	—	—	—	—	—	—	—	—	—	—	—	—	—	—
	Total	12	—	—	—	—	—	—	—	—	—	—	—	—	—	1	—	—	1	2	1	2	—	3	1	1	—
	IX. *Diseases of Organs of Locomotion.*																										
146	Non-Tuberculous Diseases of Bones	4	1	—	1	—	—	1	—	1	—	—	—	—	—	—	—	—	—	—	—	—	—	—	—	—	—
147	Diseases of Joints, except Tuberculosis and Rheumatism	1	1	—	—	—	—	—	—	—	—	—	—	—	—	—	—	—	—	—	—	—	—	—	—	—	—
148	Amputation	1	—	—	—	—	—	—	—	—	—	—	—	—	—	—	—	—	—	1	—	—	—	—	—	—	—
149	Other Diseases of Organs of Locomotion	—	—	—	—	—	—	—	—	—	—	—	—	—	—	—	—	—	—	—	—	—	—	—	—	—	—
	Total	6	2	—	1	—	—	1	—	1	—	—	—	—	—	—	—	—	—	1	—	—	—	—	—	—	—
	X. *Malformation.*																										
150	Congenital Malformations	22	20	2	—	—	—	—	—	—	—	—	—	—	—	—	—	—	—	—	—	—	—	—	—	—	—
	XI. *Infancy (under 3 months).*																										
151	Congenital Debility, Icterus, and Sclerema	39	39	—	—	—	—	—	—	—	—	—	—	—	—	—	—	—	—	—	—	—	—	—	—	—	—
	Premature Birth	74	74	—	—	—	—	—	—	—	—	—	—	—	—	—	—	—	—	—	—	—	—	—	—	—	—
152	Other Diseases peculiar to early Infancy	3	3	—	—	—	—	—	—	—	—	—	—	—	—	—	—	—	—	—	—	—	—	—	—	—	—
153	Want of Care	13	13	—	—	—	—	—	—	—	—	—	—	—	—	—	—	—	—	—	—	—	—	—	—	—	—
	Want of Breast Milk	—	—	—	—	—	—	—	—	—	—	—	—	—	—	—	—	—	—	—	—	—	—	—	—	—	—
	Total	129	129	—	—	—	—	—	—	—	—	—	—	—	—	—	—	—	—	—	—	—	—	—	—	—	—
	XII. *Old Age.*																										
154	Senile Debility	172	—	—	—	—	—	—	—	—	—	—	—	—	—	—	—	—	5	8	20	35	40	35	16	4	—
	XIII. *External Causes.*																										
155	Suicide by Poison	5	—	—	—	—	—	—	—	1	1	—	—	—	1	1	—	—	—	—	—	—	1	—	—	—	—
156	Suicide by Asphyxia	—	—	—	—	—	—	—	—	—	—	—	—	—	—	—	—	—	—	—	—	—	—	—	—	—	—
157	Suicide by Hanging or Strangulation	10	—	—	—	—	—	—	1	—	1	1	—	—	1	2	2	—	1	1	—	—	—	—	—	—	—
158	Suicide by Drowning	3	—	—	—	—	—	—	—	—	—	1	—	—	1	—	—	—	—	—	1	—	—	—	—	—	—
159	Suicide by Firearms	8	—	—	—	—	—	—	—	—	1	—	1	1	2	1	—	—	1	1	—	—	—	—	—	—	—
160	Suicide by Cutting Instruments	4	—	—	—	—	—	—	—	—	—	—	—	1	—	1	—	1	—	1	—	—	—	—	—	—	—
161	Suicide by Jumping from High Places	—	—	—	—	—	—	—	—	—	—	—	—	—	—	—	—	—	—	—	—	—	—	—	—	—	—
162	Suicide by Crushing	—	—	—	—	—	—	—	—	—	—	—	—	—	—	—	—	—	—	—	—	—	—	—	—	—	—
163	Other Suicides	—	—	—	—	—	—	—	—	—	—	—	—	—	—	—	—	—	—	—	—	—	—	—	—	—	—
164	Fractures	25	—	1	—	1	—	1	1	4	2	1	4	2	—	1	3	1	—	2	1	—	—	—	—	—	—
165	Dislocations	—	—	—	—	—	—	—	—	—	—	—	—	—	—	—	—	—	—	—	—	—	—	—	—	—	—
166	Other Accidental Traumatisms	49	—	—	—	2	—	—	5	4	3	4	8	5	2	2	7	1	3	1	1	1	—	—	—	—	—
167	Burns by Fire and Scalds	10	1	2	1	—	2	—	—	—	—	1	—	—	—	1	1	—	—	—	1	—	—	—	—	—	—
168	Burns from Corrosive Substances	—	—	—	—	—	—	—	—	—	—	—	—	—	—	—	—	—	—	—	—	—	—	—	—	—	—
169	Sunstroke, Heat, &c.	6	2	—	—	—	—	—	—	—	—	—	—	—	—	1	—	—	—	1	2	—	—	—	—	—	—
170	Exposure to Cold	1	—	—	—	—	—	—	—	—	—	—	—	—	—	—	—	1	—	—	—	—	—	—	—	—	—
171	Electric Shock, Lightning	—	—	—	—	—	—	—	—	—	—	—	—	—	—	—	—	—	—	—	—	—	—	—	—	—	—
172	Accidental Drowning	59	—	2	1	1	—	2	1	2	9	15	8	5	3	4	2	—	2	2	—	—	—	—	—	—	—
173	Inanition (Starvation)	4	—	—	—	—	—	—	—	—	—	—	—	1	1	1	1	—	—	—	—	—	—	—	—	—	—
174	Absorption of Deleterious Gases	—	—	—	—	—	—	—	—	—	—	—	—	—	—	—	—	—	—	—	—	—	—	—	—	—	—
175	Other Acute Poisonings	3	1	—	—	—	—	—	—	—	—	—	—	—	1	1	—	—	—	—	—	—	—	—	—	—	—
176	Other External Violence	18	9	1	—	—	—	—	—	—	—	—	—	1	1	—	2	2	1	—	1	—	—	—	—	—	—
	Total	205	13	6	2	4	2	3	8	11	17	23	21	16	13	16	18	6	8	9	7	1	1	—	—	—	—
	XIV. *Ill-Defined Diseases.*																										
177	Dropsy	2	—	—	—	—	—	—	—	—	—	—	—	1	—	1	—	—	—	—	—	—	—	—	—	—	—
178	Sudden Death	2	2	—	—	—	—	—	—	—	—	—	—	—	—	—	—	—	—	—	—	—	—	—	—	—	—
	Dentition	1	1	—	—	—	—	—	—	—	—	—	—	—	—	—	—	—	—	—	—	—	—	—	—	—	—
179	Unspecified or Ill-defined Causes of Death	68	16	1	—	—	—	—	—	—	—	1	1	—	—	4	7	7	3	5	9	10	2	2	—	—	—
	Total	73	19	1	—	—	—	—	—	—	—	1	1	1	—	5	7	7	3	5	9	10	2	2	—	—	—
	All Causes	2,080	348	48	17	8	5	34	24	52	70	80	57	66	74	97	103	128	128	144	140	161	121	77	24	5	—

No. 19.—Return showing the Causes of Deaths at Different Periods of Life in South Australia (exclusive of the Northern Territory) in the Year 1909—*continued.*

Causes of Death.	Females. Ages at Death. All Ages.	Under 1 Year	1—2	2—3	3—4	4—5	5—10	10—15	15—20	20—25	25—30	30—35	35—40	40—45	45—50	50—55	55—60	60—65	65—70	70—75	75—80	80—85	85—90	90—95	95 and Over.	Not Stated
VII.—*Puerperal State.*																										
134 Accidents of Pregnancy	9	—	—	—	—	—	—	—	—	2	2	3	2	—	—	—	—	—	—	—	—	—	—	—	—	—
135 Puerperal Hæmorrhage	5	—	—	—	—	—	—	—	—	—	—	3	—	2	—	—	—	—	—	—	—	—	—	—	—	—
136 Other Accidents of Labor	6	—	—	—	—	—	—	—	—	1	—	—	4	1	—	—	—	—	—	—	—	—	—	—	—	—
137 Puerperal Septicæmia	20	—	—	—	—	—	—	—	1	4	2	4	3	5	1	—	—	—	—	—	—	—	—	—	—	—
138 Puerperal Albuminuria and Convulsions	6	—	—	—	—	—	—	—	1	1	3	—	1	—	—	—	—	—	—	—	—	—	—	—	—	—
139 Puerperal Phlegmasia Alba Dolens	—	—	—	—	—	—	—	—	—	—	—	—	—	—	—	—	—	—	—	—	—	—	—	—	—	—
140 Other Puerperal Accidents—Sudden Death	4	—	—	—	—	—	—	—	—	—	1	1	2	—	—	—	—	—	—	—	—	—	—	—	—	—
141 Puerperal Diseases of the Breast	—	—	—	—	—	—	—	—	—	—	—	—	—	—	—	—	—	—	—	—	—	—	—	—	—	—
Total	50	—	—	—	—	—	—	—	2	8	8	11	12	8	[illegible]	—	—	—	—	—	—	—	—	—	—	—
VIII.—*Disease of the Skin and Cellular Tissue.*																										
142 Gangrene	6	—	—	—	—	—	—	—	—	1	—	—	—	—	—	—	—	—	—	—	4	—	—	—	1	—
143 Carbuncle	1	—	—	—	—	—	—	—	—	—	1	—	—	—	—	—	—	—	—	—	—	—	—	—	—	—
144 Phlegmon, Acute Abscess	2	2	—	—	—	—	—	—	—	—	—	—	—	—	—	—	—	—	—	—	—	—	—	—	—	—
145 Other Diseases of the Skin and its Annexa	—	—	—	—	—	—	—	—	—	—	—	—	—	—	—	—	—	—	—	—	—	—	—	—	—	—
Total	9	2	—	—	—	—	—	—	—	1	1	—	—	—	—	—	—	—	—	—	4	—	—	—	1	—
IX.—*Diseases of Organs of Locomotion.*																										
146 Non-Tuberculous Diseases of Bones	3	—	—	—	—	—	—	1	1	—	—	—	—	—	—	1	—	—	—	—	—	—	—	—	—	—
147 Diseases of Joints, except Tuberculosis and Rheumatism	—	—	—	—	—	—	—	—	—	—	—	—	—	—	—	—	—	—	—	—	—	—	—	—	—	—
148 Amputation	—	—	—	—	—	—	—	—	—	—	—	—	—	—	—	—	—	—	—	—	—	—	—	—	—	—
149 Other Diseases of Organs of Locomotion	—	—	—	—	—	—	—	—	—	—	—	—	—	—	—	—	—	—	—	—	—	—	—	—	—	—
Total	3	—	—	—	—	—	—	1	1	—	—	—	—	—	—	1	—	—	—	—	—	—	—	—	—	—
X.—*Malformation.*																										
150 Congenital Malformations	25	22	1	—	—	—	1	1	—	—	—	—	—	—	—	—	—	—	—	—	—	—	—	—	—	—
XI.—*Infancy (under 3 months).*																										
a51 Congenital Debility, Icterus, and Sclerema	23	23	—	—	—	—	—	—	—	—	—	—	—	—	—	—	—	—	—	—	—	—	—	—	—	—
a51 Premature Birth	53	53	—	—	—	—	—	—	—	—	—	—	—	—	—	—	—	—	—	—	—	—	—	—	—	—
a52 Other Diseases peculiar to early Infancy	6	6	—	—	—	—	—	—	—	—	—	—	—	—	—	—	—	—	—	—	—	—	—	—	—	—
153 Want of Care	—	—	—	—	—	—	—	—	—	—	—	—	—	—	—	—	—	—	—	—	—	—	—	—	—	—
153 Want of Breast Milk	—	—	—	—	—	—	—	—	—	—	—	—	—	—	—	—	—	—	—	—	—	—	—	—	—	—
Total	82	82	—	—	—	—	—	—	—	—	—	—	—	—	—	—	—	—	—	—	—	—	—	—	—	—
XII.—*Old Age.*																										
a54 Senile Debility	160	—	—	—	—	—	—	—	—	—	—	—	—	—	—	—	1	1	10	18	40	38	35	16	1	—
XIII.—*External Causes.*																										
155 Suicide by Poison	2	—	—	—	—	—	—	—	—	—	—	—	—	1	—	1	—	—	—	—	—	—	—	—	—	—
156 Suicide by Asphyxia	—	—	—	—	—	—	—	—	—	—	—	—	—	—	—	—	—	—	—	—	—	—	—	—	—	—
157 Suicide by Hanging or Strangulation	2	—	—	—	—	—	—	—	—	—	1	—	—	1	—	—	—	—	—	—	—	—	—	—	—	—
158 Suicide by Drowning	3	—	—	—	—	—	—	—	—	—	—	1	—	1	1	—	—	—	—	—	—	—	—	—	—	—
159 Suicide by Firearms	1	—	—	—	—	—	—	—	—	—	—	1	—	—	—	—	—	—	—	—	—	—	—	—	—	—
160 Suicide by Cutting Instruments	1	—	—	—	—	—	—	—	—	—	—	—	—	—	—	1	—	—	—	—	—	—	—	—	—	—
161 Suicide by Jumping from High Places	—	—	—	—	—	—	—	—	—	—	—	—	—	—	—	—	—	—	—	—	—	—	—	—	—	—
162 Suicide by Crushing	—	—	—	—	—	—	—	—	—	—	—	—	—	—	—	—	—	—	—	—	—	—	—	—	—	—
163 Other Suicides	—	—	—	—	—	—	—	—	—	—	—	—	—	—	—	—	—	—	—	—	—	—	—	—	—	—
164 Fractures	8	—	—	—	—	—	—	—	—	—	—	—	—	—	1	—	—	—	2	—	1	3	—	1	—	—
165 Dislocations	—	—	—	—	—	—	—	—	—	—	—	—	—	—	—	—	—	—	—	—	—	—	—	—	—	—
166 Other Accidental Traumatisms	7	—	—	—	—	1	1	1	1	—	—	1	—	—	—	1	—	—	1	—	—	—	—	—	—	—
167 Burns by Fire and Scalds	12	—	—	2	—	—	1	—	3	2	2	—	1	—	—	—	—	—	—	—	—	1	—	—	—	—
168 Burns from Corrosive Substances	—	—	—	—	—	—	—	—	—	—	—	—	—	—	—	—	—	—	—	—	—	—	—	—	—	—
169 Sunstroke, Heat, &c.	1	—	—	—	—	—	—	—	—	—	—	—	—	—	—	—	—	—	—	—	—	1	—	—	—	—
170 Freezing	—	—	—	—	—	—	—	—	—	—	—	—	—	—	—	—	—	—	—	—	—	—	—	—	—	—
171 Electric Shock, Lightning	—	—	—	—	—	—	—	—	—	—	—	—	—	—	—	—	—	—	—	—	—	—	—	—	—	—
172 Accidental Drowning	6	—	1	—	1	1	1	2	—	—	—	—	—	—	—	—	—	—	—	—	—	—	—	—	—	—
173 Inanition (Starvation)	—	—	—	—	—	—	—	—	—	—	—	—	—	—	—	—	—	—	—	—	—	—	—	—	—	—
174 Absorption of Deleterious Gases	—	—	—	—	—	—	—	—	—	—	—	—	—	—	—	—	—	—	—	—	—	—	—	—	—	—
175 Other Acute Poisonings	3	—	—	—	1	—	—	—	—	—	—	—	—	—	—	—	2	—	—	—	—	—	—	—	—	—
176 Other External Violence	3	1	—	—	—	—	—	—	—	—	1	—	1	—	—	—	—	—	—	—	—	—	—	—	—	—
Total	49	1	1	2	2	2	3	3	4	2	4	3	2	3	2	3	2	—	3	—	1	5	—	1	—	—
XIV.—*Ill-defined Diseases.*																										
177 Dropsy	2	—	—	—	—	—	—	—	—	—	—	—	—	—	—	—	—	—	—	1	—	1	—	—	—	—
178 Sudden Death	3	2	—	—	—	—	—	—	—	—	—	—	—	—	1	—	—	—	—	—	—	—	—	—	—	—
179 Dentition	—	—	—	—	—	—	—	—	—	—	—	—	—	—	—	—	—	—	—	—	—	—	—	—	—	—
179 Unspecified or ill-denned Causes of Death	43	19	2	—	—	—	—	—	—	—	1	2	—	—	—	2	1	1	4	5	2	—	3	1	—	—
Total	48	21	2	—	—	—	—	—	—	—	1	2	—	—	1	2	1	1	4	6	2	1	3	1	—	—
All Causes	1,702	268	39	15	11	6	20	31	46	72	90	66	76	73	73	69	76	84	109	139	144	99	71	23	2	—

No. 20.—Return showing the Deaths Registered in South Australia

Months.	Divisions.	Causes of Death.	Total.			Deaths. Months. 0—1		1—3		3—6		6—12		Years. Under 1 Year.		1—		2—		3—		4—		5—		10—	
			M.	F.	Total	M.	F.	M.	F.	M.	F.	M.	F.	M.	F.	M.	F.	M.	F.	M.	F.	M.	F.	M.	F.	M.	F.
January ...	... ...	Total	178	153	331	16	8	8	7	8	10	15	11	47	36	9	5	1	1	—	—	—	—	5	1	6	4
	Ia.	Epidemic general diseases ...	4	9	13	—	—	—	1	—	—	1	2	1	3	—	—	—	—	—	—	—	—	—	—	—	—
	Ib.	Other general diseases	37	34	71	1	—	—	—	—	—	1	—	2	—	2	1	—	1	—	—	—	—	—	—	1	1
	II. to IX.	Local diseases	86	82	168	4	2	5	2	8	7	13	9	30	20	4	3	1	—	—	—	—	—	5	1	2	2
	X.	Malformations	3	—	3	2	—	—	—	—	—	—	—	2	—	1	—	—	—	—	—	—	—	—	—	—	—
	XI.	Infancy, Diseases peculiar to...	10	9	19	7	6	3	3	—	—	—	—	10	9	—	—	—	—	—	—	—	—	—	—	—	—
	XII.	Old age	12	9	21	—	—	—	—	—	—	—	—	—	—	—	—	—	—	—	—	—	—	—	—	—	—
	XIII.	External causes (violence, etc.)	22	4	26	1	—	—	—	—	—	—	—	1	—	1	—	—	—	—	—	—	—	—	—	3	1
	XIV.	Ill-defined diseases.....	4	6	10	1	—	—	1	—	3	—	—	1	4	1	1	—	—	—	—	—	—	—	—	—	—
February...	... ...	Total	189	101	290	10	5	6	4	5	3	8	7	29	19	3	4	2	—	2	—	—	—	1	—	1	2
	Ia.	Epidemic general diseases ...	6	2	8	—	—	—	—	1	1	—	—	1	1	—	—	1	—	—	—	—	—	—	—	—	—
	Ib.	Other general diseases	32	26	58	—	—	—	—	—	—	—	—	—	—	—	—	—	—	—	—	—	—	—	—	—	—
	II. to IX.	Local diseases	69	51	120	2	2	2	3	3	2	6	7	13	14	3	4	—	—	1	—	—	—	1	—	—	2
	X.	Malformations	1	—	1	1	—	—	—	—	—	—	—	1	—	—	—	—	—	—	—	—	—	—	—	—	—
	XI.	Infancy, Diseases peculiar to...	9	4	13	6	3	3	1	—	—	—	—	9	4	—	—	—	—	—	—	—	—	—	—	—	—
	XII.	Old age	8	15	23	—	—	—	—	—	—	—	—	—	—	—	—	—	—	—	—	—	—	—	—	—	—
	XIII.	External causes (violence, etc.)	58	3	61	1	—	—	—	—	—	—	—	1	—	—	—	1	—	1	—	—	—	—	—	1	—
	XIV.	Ill-defined diseases.....	6	—	6	—	—	1	—	1	—	2	—	4	—	—	—	—	—	—	—	—	—	—	—	—	—
March	... ...	Total	198	139	337	12	7	5	4	3	5	7	9	27	25	9	1	2	1	1	—	—	—	5	—	1	3
	Ia.	Epidemic general diseases ...	10	4	14	—	—	—	—	—	—	—	—	—	—	—	—	—	—	—	—	—	—	1	—	—	—
	Ib.	Other general diseases	40	31	71	—	—	—	—	—	—	—	—	—	—	—	—	—	—	—	—	—	—	—	—	—	2
	II. to IX.	Local diseases	95	75	170	4	2	1	2	3	4	6	9	14	17	7	1	2	1	—	—	—	—	3	—	1	1
	X.	Malformations	3	—	3	1	—	2	—	—	—	—	—	3	—	—	—	—	—	—	—	—	—	—	—	—	—
	XI.	Infancy, Diseases peculiar to...	8	7	15	6	5	2	2	—	—	—	—	8	7	—	—	—	—	—	—	—	—	—	—	—	—
	XII.	Old age	13	16	29	—	—	—	—	—	—	—	—	—	—	—	—	—	—	—	—	—	—	—	—	—	—
	XIII.	External causes (violence, etc.)	19	3	22	1	—	—	—	—	—	—	—	1	—	2	—	—	—	1	—	—	—	1	—	—	—
	XIV.	Ill-defined diseases	10	3	13	—	—	—	—	—	1	1	—	1	1	—	—	—	—	—	—	—	—	—	—	—	—
April.....	... ...	Total	164	124	288	11	13	8	4	4	7	7	4	30	28	4	2	1	—	—	1	—	1	4	1	1	1
	Ia.	Epidemic general diseases.....	8	2	10	1	—	—	—	—	—	—	—	1	—	—	1	—	—	—	—	—	1	2	—	—	—
	Ib.	Other general diseases	35	27	62	—	—	—	—	—	—	2	—	2	—	—	—	—	—	—	—	—	—	—	—	—	—
	II. to IX.	Local diseases	77	64	141	1	3	4	4	3	3	5	2	13	12	4	1	1	—	—	—	—	—	2	—	1	1
	X.	Malformations	1	2	3	1	—	—	—	—	2	—	—	1	2	—	—	—	—	—	—	—	—	—	—	—	—
	XI.	Infancy, Diseases peculiar to...	10	10	20	6	10	4	—	—	—	—	—	10	10	—	—	—	—	—	—	—	—	—	—	—	—
	XII.	Old age	22	11	33	—	—	—	—	—	—	—	—	—	—	—	—	—	—	—	—	—	—	—	—	—	—
	XIII.	External causes (violence, etc.)	6	3	9	—	—	—	—	—	—	—	—	—	—	—	—	—	—	—	1	—	—	—	1	—	—
	XIV.	Ill-defined diseases	5	5	10	2	—	—	—	1	2	—	2	3	4	—	—	—	—	—	—	—	—	—	—	—	—
May	... ...	Total	165	138	303	18	12	3	2	2	2	2	4	25	20	3	5	—	2	—	3	—	1	1	—	2	2
	Ia.	Epidemic general diseases.....	8	4	12	1	—	—	—	—	—	—	—	1	—	—	—	—	—	—	—	—	1	—	—	1	1
	Ib.	Other general diseases	28	44	72	—	—	1	—	—	—	—	—	1	—	—	—	—	—	—	—	—	—	—	—	—	—
	II. to IX.	Local diseases	75	61	136	4	1	—	1	1	1	1	2	6	5	3	4	—	2	—	3	—	—	1	—	1	—
	X.	Malformations	2	6	8	1	3	—	—	1	1	—	—	2	4	—	1	—	—	—	—	—	—	—	—	—	1
	XI.	Infancy, Diseases peculiar to...	12	9	21	10	8	2	1	—	—	—	—	12	9	—	—	—	—	—	—	—	—	—	—	—	—
	XII.	Old age	18	8	26	—	—	—	—	—	—	—	—	—	—	—	—	—	—	—	—	—	—	—	—	—	—
	XIII.	External causes (violence, etc.)	14	3	17	1	—	—	—	—	—	—	—	1	—	—	—	—	—	—	—	—	—	—	—	—	—
	XIV.	Ill-defined diseases	8	3	11	1	—	—	—	—	—	1	2	2	2	—	—	—	—	—	—	—	—	—	—	—	—
June	... ...	Total	151	153	304	7	12	3	2	3	3	2	3	15	20	1	3	4	3	—	1	—	2	2	3	4	3
	Ia.	Epidemic general diseases ...	4	3	7	—	—	—	—	2	—	—	—	2	—	—	1	—	—	—	—	—	1	—	—	—	—
	Ib.	Other general diseases	35	45	80	—	—	—	—	—	—	—	—	—	—	—	—	1	1	—	1	—	—	—	—	—	1
	II. to IX.	Local diseases	71	70	141	1	2	2	1	—	1	2	3	5	7	1	1	3	2	—	—	—	—	2	2	2	2
	X.	Malformations	—	2	2	—	1	—	—	—	1	—	—	—	2	—	—	—	—	—	—	—	—	—	—	—	—
	XI.	Infancy, Diseases peculiar to...	7	8	15	6	8	1	—	—	—	—	—	7	8	—	—	—	—	—	—	—	—	—	—	—	—
	XII.	Old age	18	14	32	—	—	—	—	—	—	—	—	—	—	—	—	—	—	—	—	—	—	—	—	—	—
	XIII.	External causes (violence, etc.)	12	5	17	—	—	—	—	—	—	—	—	—	—	—	1	—	—	—	—	—	1	—	1	2	—
	XIV.	Ill-defined diseases	4	6	10	—	1	—	1	1	1	—	—	1	3	—	—	—	—	—	—	—	—	—	—	—	—

(exclusive of the Northern Territory) in each Month of the Year 1909.

Deaths.																																			
Years.																																			
15—		20—		25—		30—		35—		40—		45—		50—		55—		60—		65—		70—		75—		80—		85—		90—		95—		Not Stated.	
M.	F.	M.	F.	M.	F.	M.	F.	M.	F.	M.	F.	M.	F.	M.	F.	M.	F.	M.	F.	M.	F.	M.	F.	M.	F.	M.	F.	M.	F.	M.	F.	M.	F.	M.	F.
7	7	1	5	8	6	3	4	3	6	5	8	6	2	12	4	12	8	10	3	14	7	8	15	5	17	10	9	2	5	3	—	1	—	—	—
1	—	—	1	—	—	1	2	—	—	—	—	—	—	—	1	—	—	—	1	—	—	—	—	—	1	—	—	1	—	—	—	—	—	—	—
1	5	1	2	2	4	1	1	1	2	2	4	1	—	4	1	5	3	3	1	5	—	[illegible]	3	2	3	2	2	—	—	—	—	—	—	—	—
3	2	—	1	2	1	1	1	—	4	3	4	3	2	8	2	6	5	6	1	3	5	4	9	—	10	4	6	—	3	1	—	—	—	—	—
—	—	—	—	—	—	—	—	—	—	—	—	—	—	—	—	—	—	—	—	—	—	—	—	—	—	—	—	—	—	—	—	—	—	—	—
—	—	—	—	—	—	—	—	—	—	—	—	—	—	—	—	—	—	—	—	—	—	—	—	—	—	—	—	—	—	—	—	—	—	—	—
—	—	—	—	—	—	—	—	—	—	—	—	—	—	—	—	—	—	1	—	1	2	1	2	2	3	3	—	1	[illegible]	2	—	1	—	—	—
2	—	—	1	4	1	—	—	[illegible]	—	—	—	2	—	—	—	1	—	—	—	4	—	1	—	—	—	1	1	—	—	—	—	—	—	—	—
—	—	—	—	—	—	—	—	—	—	—	—	—	—	—	—	—	—	—	—	1	—	—	1	1	—	—	—	—	—	—	—	—	—	—	—
4	2	12	7	19	9	12	2	14	2	9	3	9	4	14	6	7	3	9	6	8	4	11	8	11	8	9	4	2	7	1	1	—	—	—	—
—	—	—	—	1	1	1	—	1	—	1	—	—	—	—	—	—	—	—	—	—	—	—	—	—	—	—	—	—	—	—	—	—	—	—	—
1	[illegible]	3	4	4	4	1	2	1	1	4	2	2	[illegible]	4	1	1	2	1	1	2	2	[illegible]	3	5	—	1	—	—	—	—	—	—	—	—	—
2	—	1	2	—	2	2	—	4	1	—	1	3	2	6	5	6	1	5	4	5	1	6	5	4	4	6	1	1	2	—	—	—	—	—	—
—	—	—	—	—	—	—	—	—	—	—	—	—	—	—	—	—	—	—	—	—	—	—	—	—	—	—	—	—	—	—	—	—	—	—	—
—	—	—	—	—	—	—	—	—	—	—	—	—	—	—	—	—	—	—	—	—	—	—	—	—	—	—	—	—	—	—	—	—	—	—	—
—	—	—	—	—	—	—	—	—	—	—	—	—	—	—	—	—	—	—	1	1	1	1	—	2	4	2	3	1	5	1	1	—	—	—	—
1	—	8	1	14	2	8	—	8	—	4	—	4	—	4	—	—	—	2	—	—	—	1	—	—	—	—	—	—	—	—	—	—	—	—	—
—	—	—	—	—	—	—	—	—	—	—	—	—	—	—	—	—	—	1	—	—	—	1	—	—	—	—	—	—	—	—	—	—	—	—	—
5	—	10	8	1	8	9	5	10	5	6	5	13	11	16	5	16	5	11	9	6	9	13	15	12	11	13	8	6	3	5	2	1	—	—	—
[illegible]	—	1	2	1	—	[illegible]	1	2	—	1	1	—	—	—	—	—	—	—	—	—	—	—	—	—	—	—	—	—	—	—	—	—	—	—	—
1	—	6	4	—	4	1	2	2	1	3	2	1	4	9	1	4	4	4	4	1	1	2	1	3	1	2	—	1	—	—	—	—	—	—	—
1	—	—	2	—	3	3	2	4	4	[illegible]	2	8	7	5	3	9	1	5	5	5	5	8	10	8	5	6	4	[illegible]	1	2	1	—	—	—	—
—	—	—	—	—	—	—	—	—	—	—	—	—	—	—	—	—	—	—	—	—	—	—	—	—	—	—	—	—	—	—	—	—	—	—	—
—	—	—	—	—	—	—	—	—	—	—	—	—	—	—	—	—	—	—	—	—	—	—	—	—	—	—	—	—	—	—	—	—	—	—	—
—	—	—	—	—	—	—	—	—	—	—	—	—	—	—	—	—	—	—	—	—	2	1	3	—	5	5	3	3	2	3	1	1	—	—	—
1	—	3	—	—	1	3	—	1	—	—	—	2	—	1	1	—	—	2	—	—	—	1	—	—	—	—	1	—	—	—	—	—	—	—	—
—	—	—	—	—	—	—	—	1	—	—	—	2	—	1	—	3	—	—	—	—	1	1	1	1	—	—	—	—	—	—	—	—	—	—	—
7	3	7	2	7	8	3	4	3	6	4	8	[illegible]	3	13	7	6	4	12	6	14	14	6	5	19	8	8	2	10	8	3	2	—	—	—	—
1	—	1	—	—	—	1	—	—	—	—	—	—	—	—	—	—	—	—	—	—	—	—	—	—	—	1	—	1	—	—	—	—	—	—	—
3	3	2	1	4	2	—	2	[illegible]	5	1	2	2	1	4	1	3	3	4	2	5	3	1	2	2	—	—	—	—	—	—	—	—	—	—	—
2	—	3	1	2	6	2	2	—	1	1	6	—	2	8	5	[illegible]	1	8	4	9	9	3	2	9	5	3	1	4	5	—	—	—	—	—	—
—	—	—	—	—	—	—	—	—	—	—	—	—	—	—	—	—	—	—	—	—	—	—	—	—	—	—	—	—	—	—	—	—	—	—	—
—	—	—	—	—	—	—	—	—	—	—	—	—	—	—	—	—	—	—	—	—	—	—	—	—	—	—	—	—	—	—	—	—	—	—	—
—	—	—	—	—	—	—	—	—	—	—	—	—	—	—	—	—	—	—	—	—	2	2	—	8	3	4	1	5	3	3	2	—	—	—	—
1	—	1	—	1	—	—	—	1	—	2	—	—	—	—	1	—	—	—	—	—	—	—	—	—	—	—	—	—	—	—	—	—	—	—	—
—	—	—	—	—	—	—	—	—	—	—	—	—	—	1	—	1	—	—	—	—	—	—	1	—	—	—	—	—	—	—	—	—	—	—	—
4	7	8	9	7	4	2	10	4	8	7	4	5	8	15	6	7	5	13	5	15	10	12	9	17	7	9	8	7	3	2	2	—	—	—	—
1	—	1	1	2	1	—	—	—	—	—	—	1	—	—	—	—	—	—	—	—	—	1	—	—	—	—	—	—	—	—	—	—	—	—	—
2	6	4	4	1	3	—	6	1	5	—	[illegible]	3	2	3	1	—	1	4	3	4	6	3	2	1	1	1	2	—	—	—	—	—	—	—	—
—	—	2	4	1	—	1	3	2	3	6	2	1	5	[illegible]	5	6	4	7	2	6	2	6	6	10	5	4	5	3	1	1	—	—	—	—	—
—	—	—	—	—	—	—	—	—	—	—	—	—	—	—	—	—	—	—	—	—	—	—	—	—	—	—	—	—	—	—	—	—	—	—	—
—	—	—	—	—	—	—	—	—	—	—	—	—	—	—	—	—	—	—	—	—	—	—	—	—	—	—	—	—	—	—	—	—	—	—	—
—	—	—	—	—	—	—	—	—	—	—	—	—	—	—	—	—	—	1	—	2	1	[illegible]	1	4	1	4	1	4	2	1	2	—	—	—	—
1	1	1	—	2	—	1	1	1	—	1	—	—	—	3	—	1	—	—	—	2	1	—	—	—	—	—	—	—	—	—	—	—	—	—	—
—	—	—	—	1	—	—	—	—	—	—	—	—	1	1	—	—	—	1	—	1	—	—	—	2	—	—	—	—	—	—	—	—	—	—	—
2	7	5	7	5	7	3	8	4	9	12	7	4	3	16	6	10	7	13	11	7	10	12	9	12	15	12	7	5	3	2	2	1	—	—	—
—	—	—	—	—	—	—	—	—	—	—	—	—	—	—	—	1	—	—	—	1	—	—	—	—	1	—	—	—	—	—	—	—	—	—	—
—	5	3	3	3	3	1	2	2	3	4	3	3	2	6	4	2	4	3	5	2	[illegible]	1	3	2	3	2	—	—	—	—	—	—	—	—	—
—	1	1	4	2	4	1	6	1	6	6	3	1	1	8	2	7	3	8	6	4	6	7	3	5	6	3	3	2	1	1	1	1	—	—	—
—	—	—	—	—	—	—	—	—	—	—	—	—	—	—	—	—	—	—	—	—	—	—	—	—	—	—	—	—	—	—	—	—	—	—	—
—	—	—	—	—	—	—	—	—	—	—	—	—	—	—	—	—	—	—	—	—	—	—	—	—	—	—	—	—	—	—	—	—	—	—	—
—	—	—	—	—	—	—	—	—	—	—	—	—	—	—	—	—	—	1	—	—	—	3	3	3	4	7	4	3	[illegible]	1	1	—	—	—	—
2	1	1	—	—	—	1	—	1	—	2	1	—	—	1	—	—	—	1	—	—	—	1	—	—	—	—	—	—	—	—	—	—	—	—	—
—	—	—	—	—	—	—	—	—	—	—	—	—	—	1	—	—	—	—	—	—	2	—	—	2	1	—	—	—	—	—	—	—	—	—	—

No. 20.—Return showing the Deaths Registered in South Australia

Months.	Divisions.	Causes of Death.	Totals.			Deaths.																					
						Months.								Years.													
						0—1		1—3		3—6		6—12		Under 1 Year.		1—		2—		3—		4—		5—		10—	
			M.	F.	Total	M.	F.	M.	F.	M.	F.	M.	F.	M.	F.	M.	F.	M.	F.	M.	F.	M.	F.	M.	F.	M.	F.
July	... ...	Total	166	136	302	16	14	6	3	2	—	3	4	27	21	5	1	—	4	2	—	—	—	3	2	2	3
	Ia.	Epidemic general diseases	4	5	9	—	—	—	—	2	—	—	—	2	—	—	—	—	1	—	—	—	—	1	—	—	2
	Ib.	Other general diseases	30	19	49	—	1	—	—	—	—	—	—	—	1	—	—	—	-	—	—	—	—	—	1	—	—
	II. to IX.	Local diseases	80	83	163	2	3	2	3	—	—	3	3	7	9	3	1	—	2	1	—	—	—	1	1	2	1
	X.	Malformations	3	4	7	2	4	—	—	—	—	—	—	2	4	1	—	—	—	—	—	—	—	—	—	—	—
	XI.	Infancy, Diseases peculiar to	14	6	20	10	6	4	—	—	—	—	—	14	6	—	—	—	—	—	—	—	—	—	—	—	—
	XII.	Old age	13	11	24	—	—	—	—	—	—	—	—	—	—	—	—	—	—	—	—	—	—	—	—	—	—
	XIII.	External causes (violence, etc.)	15	3	18	2	—	—	—	—	—	—	—	2	—	1	—	—	1	1	—	—	—	1	—	—	—
	XIV.	Ill-defined diseases	7	5	12	—	—	—	—	—	—	—	1	—	1	—	—	—	—	—	—	—	—	—	—	—	—
August	... ...	Total	183	182	365	19	16	5	3	2	6	5	5	31	30	5	4	1	2	1	2	—	2	3	3	—	7
	Ia.	Epidemic general diseases	3	3	6	—	—	—	—	—	—	—	1	—	1	1	1	—	—	—	—	—	—	—	—	—	1
	Ib.	Other general diseases	37	34	71	—	—	1	—	—	1	—	—	1	1	—	2	—	—	1	—	—	—	—	1	—	2
	II. to IX.	Local diseases	88	108	196	2	4	3	2	1	3	4	3	10	12	2	1	—	1	—	2	—	1	3	1	—	3
	X.	Malformations	3	4	7	2	1	—	1	—	—	1	1	3	3	—	—	—	—	—	—	—	—	—	1	—	—
	XI.	Infancy, Diseases peculiar to	15	11	26	14	11	1	—	—	—	—	—	15	11	—	—	—	—	—	—	—	—	—	—	—	—
	XII.	Old age	21	11	32	—	—	—	—	—	—	—	—	—	—	—	—	—	—	—	—	—	—	—	—	—	—
	XIII.	External causes (violence, etc.)	13	6	19	1	—	—	—	—	—	—	—	1	—	2	—	1	1	—	—	—	1	—	—	—	1
	XIV.	Ill-defined diseases	3	5	8	—	—	—	—	1	2	—	—	1	2	—	—	—	—	—	—	—	—	—	—	—	—
September	... ...	Total	196	158	354	18	6	5	4	6	1	5	7	34	18	3	5	3	—	2	1	1	—	2	1	2	—
	Ia.	Epidemic general diseases	6	3	9	—	—	—	—	—	—	—	—	—	—	—	1	1	—	—	1	—	—	1	—	—	—
	Ib.	Other general diseases	43	33	76	—	—	—	—	1	—	1	—	2	—	1	—	1	—	1	—	—	—	1	—	—	—
	II. to IX.	Local diseases	99	87	186	5	3	2	2	2	1	3	5	12	11	2	4	1	—	—	—	1	—	—	1	2	—
	X.	Malformations	3	1	4	2	—	—	—	—	—	1	1	3	1	—	—	—	—	—	—	—	—	—	—	—	—
	XI.	Infancy, Diseases peculiar to	14	5	19	11	3	3	2	—	—	—	—	14	5	—	—	—	—	—	—	—	—	—	—	—	—
	XII.	Old age	12	21	33	—	—	—	—	—	—	—	—	—	—	—	—	—	—	—	—	—	—	—	—	—	—
	XIII.	External causes (violence, etc.)	11	3	14	—	—	—	—	2	—	—	—	2	—	—	—	—	—	1	—	—	—	—	—	—	—
	XIV.	Ill-defined diseases	8	5	13	—	—	—	—	1	—	—	1	1	1	—	—	—	—	—	—	—	—	—	—	—	—
October	... ...	Total	158	110	268	9	2	2	1	5	2	5	3	21	8	3	2	2	—	—	—	1	—	3	2	2	2
	Ia.	Epidemic general diseases	6	4	10	—	—	—	1	—	—	1	1	1	2	1	—	1	—	—	—	—	—	1	—	—	—
	Ib.	Other general diseases	43	35	78	—	—	—	—	—	—	—	—	—	—	—	—	—	—	—	—	—	—	1	1	—	2
	II. to IX.	Local diseases	77	54	131	1	—	1	—	4	—	3	2	9	2	2	1	1	—	—	—	1	—	—	1	2	—
	X.	Malformations	1	1	2	1	—	—	—	—	1	—	—	1	1	—	—	—	—	—	—	—	—	—	—	—	—
	XI.	Infancy, Diseases peculiar to	8	2	10	7	2	1	—	—	—	—	—	8	2	—	—	—	—	—	—	—	—	—	—	—	—
	XII.	Old age	10	10	20	—	—	—	—	—	—	—	—	—	—	—	—	—	—	—	—	—	—	—	—	—	—
	XIII.	External causes (violence, etc.)	9	1	10	—	—	—	—	—	—	1	—	1	—	—	—	—	—	—	—	—	—	1	—	—	—
	XIV.	Ill-defined diseases	4	3	7	—	—	—	—	1	1	—	—	1	1	—	1	—	—	—	—	—	—	—	—	—	—
November	... ...	Total	154	158	312	13	8	8	1	3	4	4	2	28	15	1	3	1	1	—	1	2	—	4	3	1	1
	Ia.	Epidemic general diseases	12	6	18	—	—	2	—	—	—	—	—	2	—	—	—	1	—	—	1	1	—	2	1	—	1
	Ib.	Other general diseases	22	40	62	—	—	1	—	—	—	—	—	1	—	—	—	—	1	—	—	—	—	—	—	1	—
	II. to IX.	Local diseases	83	73	156	2	—	4	1	2	4	2	2	10	7	1	3	—	—	—	—	—	—	2	1	—	—
	X.	Malformations	—	—	—	—	—	—	—	—	—	—	—	—	—	—	—	—	—	—	—	—	—	—	—	—	—
	XI.	Infancy, Diseases peculiar to	11	6	17	10	6	1	—	—	—	—	—	11	6	—	—	—	—	—	—	—	—	—	—	—	—
	XII.	Old age	11	18	29	—	—	—	—	—	—	—	—	—	—	—	—	—	—	—	—	—	—	—	—	—	—
	XIII.	External causes (violence, etc.)	10	10	20	1	1	—	—	—	—	2	—	3	1	—	—	—	—	—	—	1	—	—	1	—	—
	XIV.	Ill-defined diseases	5	5	10	—	1	—	—	1	—	—	—	1	1	—	—	—	—	—	—	—	—	—	—	—	—
December	... ...	Total	178	150	328	14	8	5	4	7	7	8	9	34	28	2	4	—	1	—	2	1	—	1	4	2	3
	Ia.	Epidemic general diseases	4	3	7	—	—	—	1	—	—	—	—	—	1	1	—	—	1	—	—	—	—	—	—	—	—
	Ib.	Other general diseases	29	35	64	—	—	—	—	—	—	1	—	1	—	—	—	—	—	—	—	—	—	—	—	—	2
	II. to IX.	Local diseases	93	79	172	2	1	5	1	4	6	0	8	17	10	1	4	—	—	—	1	—	—	1	4	—	—
	X.	Malformations	2	5	7	1	3	—	1	1	—	—	1	2	5	—	—	—	—	—	—	—	—	—	—	—	—
	XI.	Infancy, Diseases peculiar to	11	5	16	11	4	—	1	—	—	—	—	11	5	—	—	—	—	—	—	—	—	—	—	—	—
	XII.	Old age	14	16	30	—	—	—	—	—	—	—	—	—	—	—	—	—	—	—	—	—	—	—	—	—	—
	XIII.	External causes (violence, etc.)	16	5	21	—	—	—	—	—	—	—	—	—	—	—	—	—	—	—	1	1	—	—	—	2	1
	XIV.	Ill-defined diseases	9	2	11	—	—	—	—	2	1	1	—	3	1	—	—	—	—	—	—	—	—	—	—	—	—

(exclusive of the Northern Territory) in each Month of the Year 1909—*continued.*

Deaths.

Years.

15—		20—		25—		30—		35—		40—		45—		50—		55—		60—		65—		70—		75—		80—		85—		90—		95—		Not Stated.	
M.	F.	M.	F.	M.	F.	M.	F.	M.	F.	M.	F.	M.	F.	M.	F.	M.	F.	M.	F.	M.	F.	M.	F.	M.	F.	M.	F.	M.	F.	M.	F.	M.	F.	M.	F.
1	3	4	3	7	11	3	7	5	11	6	4	7	4	12	4	15	6	9	4	14	10	19	12	8	12	7	8	8	5	2	1	—	—	—	—
—	—	—	—	—	—	—	—	—	—	—	—	—	—	1	—	—	—	—	—	—	—	—	—	—	—	—	—	—	1	—	1	—	—	—	—
1	1	3	1	3	2	2	3	2	1	1	2	3	1	2	1	5	3	2	—	—	2	4	—	—	—	—	—	1	—	1	—	—	—	—	—
—	1	1	2	3	9	—	4	2	10	3	2	2	3	6	2	8	2	7	4	11	6	9	9	7	10	3	4	4	1	—	—	—	—	—	—
—	—	—	—	—	—	—	—	—	—	—	—	—	—	—	—	—	—	—	—	—	—	—	—	—	—	—	—	—	—	—	—	—	—	—	—
—	—	—	—	—	—	—	—	—	—	—	—	—	—	—	—	—	—	—	—	—	—	—	—	—	—	—	—	—	—	—	—	—	—	—	—
—	—	—	—	—	—	—	—	—	—	—	—	—	—	—	—	—	—	—	—	1	2	4	2	1	2	3	3	3	2	1	—	—	—	—	—
—	1	—	—	1	—	1	—	1	—	2	—	2	—	2	—	—	—	—	—	—	—	1	—	—	—	—	1	—	—	—	—	—	—	—	—
—	—	—	—	—	—	—	—	—	—	—	—	—	—	1	1	2	1	—	—	2	—	1	1	—	—	1	—	—	1	—	—	—	—	—	—
5	2	4	11	7	7	2	6	7	11	5	6	8	3	8	5	10	10	8	10	14	16	16	10	25	11	16	9	6	11	1	2	—	2	—	—
—	—	—	—	—	—	—	—	1	—	—	—	—	—	—	—	—	—	—	—	—	—	—	—	—	1	—	—	—	—	—	—	—	—	—	—	—
3	—	3	7	3	3	1	1	1	4	3	1	1	—	2	1	2	3	4	2	2	2	5	2	3	1	2	1	—	—	—	—	—	—	—	—
1	2	—	4	4	3	—	4	5	7	2	5	5	3	4	4	8	7	2	7	11	14	8	7	12	8	7	4	4	6	—	1	—	1	—	—
—	—	—	—	—	—	—	—	—	—	—	—	—	—	—	—	—	—	—	—	—	—	—	—	—	—	—	—	—	—	—	—	—	—	—	—
—	—	—	—	—	—	—	—	—	—	—	—	—	—	—	—	—	—	—	—	—	—	—	—	—	—	—	—	—	—	—	—	—	—	—	—
—	—	—	—	—	—	—	—	—	—	—	—	—	—	—	—	—	—	1	—	—	—	3	1	8	1	6	3	2	5	1	—	—	1	—	—
1	—	1	—	—	—	1	1	—	—	—	—	2	—	2	—	—	—	1	—	1	—	—	—	—	1	—	1	—	—	—	—	—	—	—	—
—	—	—	—	—	1	—	—	—	—	—	—	—	—	—	—	—	—	—	1	—	—	—	—	1	—	1	—	—	—	—	1	—	—	—	—
3	3	6	7	4	8	7	3	7	6	3	16	14	6	15	7	12	7	12	9	12	7	11	13	20	15	10	12	10	7	1	7	2	—	—	—
—	—	—	—	—	—	—	—	—	—	1	—	—	—	1	—	1	—	—	—	—	—	1	—	—	—	—	—	—	1	—	—	—	—	—	—
2	1	3	3	2	4	2	—	2	5	—	7	3	2	5	4	4	2	2	2	3	1	2	1	4	1	1	—	2	—	—	—	—	—	—	—
1	2	2	4	1	4	3	1	5	1	1	8	7	4	7	3	7	4	9	7	9	5	6	11	12	10	5	4	5	3	—	—	—	—	—	—
—	—	—	—	—	—	—	—	—	—	—	—	—	—	—	—	—	—	—	—	—	—	—	—	—	—	—	—	—	—	—	—	—	—	—	—
—	—	—	—	—	—	—	—	—	—	—	—	—	—	—	—	—	—	—	—	—	—	—	—	—	—	—	—	—	—	—	—	—	—	—	—
—	—	—	—	—	—	—	—	—	—	—	—	—	—	—	—	—	1	—	—	—	—	—	1	3	3	4	7	2	3	1	6	2	—	—	—
—	—	1	—	1	—	2	1	—	—	—	1	3	—	1	—	—	—	—	—	—	—	—	—	—	—	—	—	—	—	—	1	—	—	—	—
—	—	—	—	—	—	—	1	—	—	—	—	1	—	1	—	—	—	1	—	—	1	2	—	1	1	—	1	1	—	—	—	—	—	—	—
6	3	3	5	7	5	6	7	3	3	5	3	7	5	13	6	12	8	9	5	15	8	10	18	10	9	10	5	6	4	4	2	—	—	—	—
—	—	—	—	—	—	—	—	—	—	—	—	—	—	—	—	—	—	—	—	—	—	1	1	—	1	—	—	1	—	—	—	—	—	—	—
4	1	3	4	7	4	2	2	3	1	3	1	4	2	4	1	1	3	4	4	4	3	—	5	1	—	2	1	—	—	—	—	—	—	—	—
1	2	—	1	—	1	3	5	—	2	2	2	2	3	8	3	9	5	3	1	10	5	8	12	8	4	4	2	2	1	2	1	—	—	—	—
—	—	—	—	—	—	—	—	—	—	—	—	—	—	—	—	—	—	—	—	—	—	—	—	—	—	—	—	—	—	—	—	—	—	—	—
—	—	—	—	—	—	—	—	—	—	—	—	—	—	—	—	—	—	—	—	—	—	—	—	—	—	—	—	—	—	—	—	—	—	—	—
—	—	—	—	—	—	—	—	—	—	—	—	—	—	—	—	—	—	1	—	—	—	—	—	1	4	4	2	2	3	2	1	—	—	—	—
1	—	—	—	—	—	1	—	—	—	—	—	—	—	1	1	2	—	1	—	1	—	—	—	—	—	—	—	—	—	—	—	—	—	—	—
—	—	—	—	—	—	—	—	—	—	—	—	1	—	—	1	—	—	—	—	—	—	1	—	—	—	—	—	1	—	—	—	—	—	—	—
4	5	3	2	4	13	3	4	3	5	8	4	7	17	16	8	10	7	8	10	14	9	14	13	9	16	8	11	6	8	—	2	—	—	—	—
—	1	1	—	1	1	—	—	—	—	—	—	2	—	—	—	—	—	1	—	—	—	—	—	—	1	1	—	—	—	—	—	—	—	—	—
3	2	1	2	1	5	1	1	1	2	—	1	—	5	5	4	4	4	1	3	1	5	2	2	—	2	—	—	—	1	—	—	—	—	—	—
1	2	1	—	2	7	—	2	1	1	7	2	4	10	10	4	6	3	6	7	10	2	11	7	6	7	3	6	2	2	—	—	—	—	—	—
—	—	—	—	—	—	—	—	—	—	—	—	—	—	—	—	—	—	—	—	—	—	—	—	—	—	—	—	—	—	—	—	—	—	—	—
—	—	—	—	—	—	—	—	—	—	—	—	—	—	—	—	—	—	—	—	—	—	—	—	—	—	—	—	—	—	—	—	—	—	—	—
—	—	—	—	—	—	—	—	—	—	—	—	—	—	—	—	—	—	—	—	2	—	—	2	1	6	4	4	4	4	—	2	—	—	—	—
—	—	—	—	—	—	1	—	1	2	1	1	1	2	1	—	—	—	—	—	—	2	—	—	1	—	—	1	—	—	—	—	—	—	—	—
—	—	—	—	—	—	1	1	—	—	—	—	—	—	—	—	—	—	—	—	1	—	1	2	1	—	—	—	—	1	—	—	—	—	—	—
4	4	7	6	4	4	4	6	3	4	4	5	15	7	13	5	11	6	14	6	11	5	17	12	13	15	9	16	9	7	—	—	—	—	—	—
—	—	1	—	1	—	—	—	—	—	—	—	—	—	—	—	—	—	1	—	—	—	—	—	—	1	—	—	—	—	—	—	—	—	—	—
—	1	4	3	3	3	1	4	1	1	1	2	4	1	1	4	4	4	3	3	3	1	2	3	1	3	—	—	—	—	—	—	—	—	—	—
3	2	1	3	—	1	1	2	2	3	2	3	10	6	9	1	4	—	9	3	6	4	8	6	9	7	6	9	4	4	—	—	—	—	—	—
—	—	—	—	—	—	—	—	—	—	—	—	—	—	—	—	—	—	—	—	—	—	—	—	—	—	—	—	—	—	—	—	—	—	—	—
—	—	—	—	—	—	—	—	—	—	—	—	—	—	—	—	—	—	—	—	—	—	—	—	—	—	—	—	—	—	—	—	—	—	—	—
—	—	—	—	—	—	—	—	—	—	—	—	—	—	—	—	—	—	—	—	1	—	3	3	2	4	3	7	5	2	—	—	—	—	—	—
1	1	1	—	—	—	2	—	—	—	1	—	—	—	2	—	2	2	1	—	1	—	2	—	—	—	—	—	—	—	—	—	—	—	—	—
—	—	—	—	—	—	—	—	—	—	—	—	1	—	1	—	1	—	—	—	—	—	2	—	1	—	—	—	—	1	—	—	—	—	—	—

No. 3.

No. 21.—Return showing the Births and Deaths (inclusive of all those in

Months.	Births.			Deaths.																			
				Division.	Causes of Death.	Ages at Death.																	
						Total.			Under 1 Year.		1—		2—		3—		4—		5—		10—	
	M.	F.	Total			M.	F.	Total.	M.	F.	M.	F.	M.	F.	M.	F.	M.	F.	M.	F.	M.	F.
January ...	46	41	87		Total ...	49	31	80	6	6	1	1	—	—	—	—	—	—	—	—	1	—
				Ia.	Epidemic general diseases	3	4	7	1	—	—	—	—	—	—	—	—	—	—	—	—	—
				Ib.	Other general diseases	17	8	25	—	—	—	—	—	—	—	—	—	—	—	—	—	—
				II. to IX.	Local diseases	19	12	31	3	3	1	1	—	—	—	—	—	—	—	—	—	—
				X.	Malformations	1	—	1	1	—	—	—	—	—	—	—	—	—	—	—	—	—
				XI.	Infancy, Diseases peculiar to	1	2	3	1	2	—	—	—	—	—	—	—	—	—	—	—	—
				XII.	Old age	4	3	7	—	—	—	—	—	—	—	—	—	—	—	—	—	—
				XIII.	External causes, (violence, &c.)	4	1	5	—	—	—	—	—	—	—	—	—	—	—	—	1	—
				XIV.	Ill-defined diseases	—	1	1	—	1	—	—	—	—	—	—	—	—	—	—	—	—
February...	33	36	69		Total	39	29	68	3	3	—	—	—	—	1	—	—	—	—	—	—	—
				Ia.	Epidemic general diseases	2	—	2	—	—	—	—	—	—	—	—	—	—	—	—	—	—
				Ib.	Other general diseases	10	11	21	—	—	—	—	—	—	—	—	—	—	—	—	—	—
				II. to IX.	Local diseases	19	10	29	1	2	—	—	—	—	—	—	—	—	—	—	—	—
				X.	Malformations	—	—	—	—	—	—	—	—	—	—	—	—	—	—	—	—	—
				XI.	Infancy, Diseases peculiar to	—	1	1	—	1	—	—	—	—	—	—	—	—	—	—	—	—
				XII.	Old age	2	6	8	—	—	—	—	—	—	—	—	—	—	—	—	—	—
				XIII.	External causes (violence, &c.)	4	1	5	—	—	—	—	—	—	1	—	—	—	—	—	—	—
				XIV.	Ill-defined diseases	2	—	2	2	—	—	—	—	—	—	—	—	—	—	—	—	—
March	41	47	88		Total	52	33	85	7	2	2	1	1	—	—	—	—	—	2	—	—	—
				Ia.	Epidemic general diseases	2	2	4	—	—	—	—	—	—	—	—	—	—	1	—	—	—
				Ib.	Other general diseases	15	12	27	—	—	—	—	—	—	—	—	—	—	—	—	—	—
				II. to IX.	Local diseases	25	15	40	3	1	1	1	1	—	—	—	—	—	—	—	—	—
				X.	Malformations	—	—	—	—	—	—	—	—	—	—	—	—	—	—	—	—	—
				XI.	Infancy, Diseases peculiar to	4	1	5	4	1	—	—	—	—	—	—	—	—	—	—	—	—
				XII.	Old age	2	2	4	—	—	—	—	—	—	—	—	—	—	—	—	—	—
				XIII.	External causes (violence, &c.)	4	—	4	—	—	1	—	—	—	—	—	—	—	1	—	—	—
				XIV.	Ill-defined diseases	—	1	1	—	—	—	—	—	—	—	—	—	—	—	—	—	—
April	40	28	68		Total	35	29	64	5	7	—	1	—	—	—	—	—	—	2	—	—	—
				Ia.	Epidemic general diseases	4	1	5	—	—	—	1	—	—	—	—	—	—	2	—	—	—
				Ib.	Other general diseases	10	6	16	2	—	—	—	—	—	—	—	—	—	—	—	—	—
				II. to IX.	Local diseases	17	14	31	1	3	—	—	—	—	—	—	—	—	—	—	—	—
				X.	Malformations	—	2	2	—	2	—	—	—	—	—	—	—	—	—	—	—	—
				XI.	Infancy, Diseases peculiar to	2	1	3	2	1	—	—	—	—	—	—	—	—	—	—	—	—
				XII.	Old age	2	3	5	—	—	—	—	—	—	—	—	—	—	—	—	—	—
				XIII.	External causes (violence, &c.)	—	1	1	—	—	—	—	—	—	—	—	—	—	—	—	—	—
				XIV.	Ill-defined diseases	—	1	1	—	1	—	—	—	—	—	—	—	—	—	—	—	—
May	51	37	88		Total	43	38	81	2	5	3	—	—	—	—	1	—	—	—	—	1	—
				Ia.	Epidemic general diseases	1	1	2	—	—	—	—	—	—	—	—	—	—	—	—	1	—
				Ib.	Other general diseases	8	14	22	—	—	—	—	—	—	—	—	—	—	—	—	—	—
				II. to IX.	Local diseases	26	15	41	2	1	3	—	—	—	—	1	—	—	—	—	—	—
				X.	Malformations	—	—	—	—	—	—	—	—	—	—	—	—	—	—	—	—	—
				XI.	Infancy, Diseases peculiar to	—	2	2	—	2	—	—	—	—	—	—	—	—	—	—	—	—
				XII.	Old age	4	3	7	—	—	—	—	—	—	—	—	—	—	—	—	—	—
				XIII.	External causes (violence, &c.)	3	1	4	—	—	—	—	—	—	—	—	—	—	—	—	—	—
				XIV.	Ill-defined diseases	1	2	3	—	2	—	—	—	—	—	—	—	—	—	—	—	—
June	40	43	83		Total	48	36	84	5	4	—	—	1	—	—	1	—	2	—	1	1	2
				Ia.	Epidemic general diseases	2	1	3	1	—	—	—	—	—	—	—	—	1	—	—	—	—
				Ib.	Other general diseases	17	11	28	—	—	—	—	—	—	—	1	—	—	—	—	—	1
				II. to IX.	Local diseases	18	17	35	2	2	—	—	1	—	—	—	—	—	—	1	1	1
				X.	Malformations	—	1	1	—	1	—	—	—	—	—	—	—	—	—	—	—	—
				XI.	Infancy, Diseases peculiar to	2	1	3	2	1	—	—	—	—	—	—	—	—	—	—	—	—
				XII.	Old age	6	4	10	—	—	—	—	—	—	—	—	—	—	—	—	—	—
				XIII.	External causes (violence, &c.)	1	1	2	—	—	—	—	—	—	—	—	—	1	—	—	—	—
				XIV.	Ill-defined diseases	2	—	2	—	—	—	—	—	—	—	—	—	—	—	—	—	—

Public Institutions) Registered in the City of Adelaide in each Month of the Year 1909.

Deaths.

Ages at Death.

15—		20—		25—		30—		35—		40—		45—		50—		55—		60—		65—		70—		75—		80		85—		90—		95 and Over.		Not Stated.	
M.	F.	M.	F.	M.	F.	M	F.	M.	F.	M.	F.	M.	F.	M.	F.	M.	F.	M.	F.	M.	F.	M.	F.	M.	F.	M.	F.	M.	F.	M.	F.	M.	F.	M.	F.
2	1	—	1	1	3	—	3	1	—	2	7	2	—	6	1	2	1	9	1	4	1	3	2	3	1	4	1	1	1	1	—	—	—	—	—
1	—	—	1	—	—	—	2	—	—	—	—	—	—	—	1	—	—	—	—	—	—	—	—	—	—	—	—	1	—	—	—	—	—	—	—
—	—	—	—	—	2	—	—	—	—	2	3	—	—	3	—	1	1	2	1	3	—	2	—	2	—	2	1	—	—	—	—	—	—	—	—
1	1	—	—	—	—	—	1	—	—	—	4	2	—	3	—	—	—	6	—	1	—	—	1	—	1	1	—	—	—	1	—	—	—	—	—
—	—	—	—	—	—	—	—	—	—	—	—	—	—	—	—	—	—	—	—	—	—	—	—	—	—	—	—	—	—	—	—	—	—	—	—
—	—	—	—	—	—	—	—	—	—	—	—	—	—	—	—	—	—	—	—	—	—	—	—	—	—	—	—	—	—	—	—	—	—	—	—
—	—	—	—	—	—	—	—	—	—	—	—	—	—	—	—	—	—	1	—	—	1	1	1	1	—	1	—	—	1	—	—	—	—	—	—
—	—	—	—	1	1	—	—	1	—	—	—	—	—	—	—	1	—	—	—	—	—	—	—	—	—	—	—	—	—	—	—	—	—	—	—
—	—	—	—	—	—	—	—	—	—	—	—	—	—	—	—	—	—	—	—	—	—	—	—	—	—	—	—	—	—	—	—	—	—	—	—
1	—	2	2	—	3	2	1	3	1	1	2	3	4	6	1	1	2	1	2	4	—	3	2	4	2	3	1	—	2	1	1	—	—	—	—
—	—	—	—	—	—	1	—	1	—	—	—	—	—	—	—	—	—	—	—	—	—	—	—	—	—	—	—	—	—	—	—	—	—	—	—
—	—	1	2	—	1	1	1	—	—	1	2	—	2	2	1	—	2	—	—	1	—	1	—	2	—	1	—	—	—	—	—	—	—	—	—
1	—	1	—	—	1	—	—	1	1	—	—	3	2	3	—	1	—	—	1	3	—	2	2	1	—	2	—	—	1	—	—	—	—	—	—
—	—	—	—	—	—	—	—	—	—	—	—	—	—	—	—	—	—	—	—	—	—	—	—	—	—	—	—	—	—	—	—	—	—	—	—
—	—	—	—	—	—	—	—	—	—	—	—	—	—	—	—	—	—	—	—	—	—	—	—	—	—	—	—	—	—	—	—	—	—	—	—
—	—	—	—	—	—	—	—	—	—	—	—	—	—	—	—	—	—	—	1	—	—	—	—	1	2	—	1	—	1	1	1	—	—	—	—
—	—	—	—	—	1	—	—	1	—	—	—	—	—	1	—	—	—	1	—	—	—	—	—	—	—	—	—	—	—	—	—	—	—	—	—
—	—	—	—	—	—	—	—	—	—	—	—	—	—	—	—	—	—	—	—	—	—	—	—	—	—	—	—	—	—	—	—	—	—	—	—
1	—	3	3	—	3	2	2	1	—	3	2	2	3	8	2	5	1	5	3	1	5	4	3	3	2	—	1	1	—	—	—	1	—	—	—
1	—	—	—	—	—	—	1	—	—	—	1	—	—	—	—	—	—	—	—	—	—	—	—	—	—	—	—	—	—	—	—	—	—	—	—
—	—	2	2	—	2	—	1	—	—	3	1	—	1	6	1	2	1	1	1	—	1	1	1	—	—	—	—	—	—	—	—	—	—	—	—
—	—	—	1	—	1	1	—	1	—	—	—	2	2	2	1	3	—	4	2	1	3	2	1	3	2	—	—	—	—	—	—	—	—	—	—
—	—	—	—	—	—	—	—	—	—	—	—	—	—	—	—	—	—	—	—	—	—	—	—	—	—	—	—	—	—	—	—	—	—	—	—
—	—	—	—	—	—	—	—	—	—	—	—	—	—	—	—	—	—	—	—	—	—	—	—	—	—	—	—	—	—	—	—	—	—	—	—
—	—	—	—	—	—	—	—	—	—	—	—	—	—	—	—	—	—	—	—	—	—	—	1	—	—	—	1	1	—	—	—	1	—	—	—
—	—	1	—	—	—	—	—	—	—	—	—	—	—	—	—	—	—	—	—	—	—	1	—	—	—	—	—	—	—	—	—	—	—	—	—
—	—	—	—	—	—	—	—	—	—	—	—	—	—	—	—	—	—	—	—	—	1	—	—	—	—	—	—	—	—	—	—	—	—	—	—
1	1	3	—	1	3	—	1	1	—	1	2	—	1	1	4	1	2	4	1	5	3	4	—	3	2	1	—	1	1	—	—	—	—	—	—
1	—	—	—	—	—	—	—	—	—	—	—	—	—	—	—	—	—	—	—	—	—	—	—	—	—	1	—	—	—	—	—	—	—	—	—
—	1	1	—	—	1	—	1	1	—	—	—	—	1	—	—	—	1	1	1	4	—	1	—	—	—	—	—	—	—	—	—	—	—	—	—
—	—	2	—	1	2	—	—	—	—	1	2	—	—	1	3	1	1	3	—	1	2	3	—	3	—	—	—	—	1	—	—	—	—	—	—
—	—	—	—	—	—	—	—	—	—	—	—	—	—	—	—	—	—	—	—	—	—	—	—	—	—	—	—	—	—	—	—	—	—	—	—
—	—	—	—	—	—	—	—	—	—	—	—	—	—	—	—	—	—	—	—	—	—	—	—	—	—	—	—	—	—	—	—	—	—	—	—
—	—	—	—	—	—	—	—	—	—	—	—	—	—	—	—	—	—	—	—	—	1	—	—	—	2	—	—	2	—	—	—	—	—	—	—
—	—	—	—	—	—	—	—	—	—	—	—	—	—	—	1	—	—	—	—	—	—	—	—	—	—	—	—	—	—	—	—	—	—	—	—
—	—	—	—	—	—	—	—	—	—	—	—	—	—	—	—	—	—	—	—	—	—	—	—	—	—	—	—	—	—	—	—	—	—	—	—
1	4	2	3	—	—	—	3	3	2	2	3	3	1	6	1	2	1	3	4	5	4	3	2	2	1	—	1	5	2	—	—	—	—	—	—
—	—	—	1	—	—	—	—	—	—	—	—	—	—	—	—	—	—	—	—	—	—	—	—	—	—	—	—	—	—	—	—	—	—	—	—
1	4	1	1	—	—	—	1	—	1	—	2	2	—	—	—	—	—	1	3	1	1	2	—	—	—	—	—	—	—	—	—	—	—	—	—
—	—	1	1	—	—	—	2	2	—	1	1	1	1	6	1	2	1	1	1	2	1	1	1	1	1	—	1	3	1	—	—	—	—	—	—
—	—	—	—	—	—	—	—	—	—	—	—	—	—	—	—	—	—	—	—	—	—	—	—	—	—	—	—	—	—	—	—	—	—	—	—
—	—	—	—	—	—	—	—	—	—	—	—	—	—	—	—	—	—	—	—	—	—	—	—	—	—	—	—	—	—	—	—	—	—	—	—
—	—	—	—	—	—	—	—	—	—	—	—	—	—	—	—	—	—	1	—	1	1	—	1	—	—	—	—	2	1	—	—	—	—	—	—
—	—	—	—	—	—	—	—	1	—	1	—	—	—	—	—	—	—	—	—	1	1	—	—	—	—	—	—	—	—	—	—	—	—	—	—
—	—	—	—	—	—	—	—	—	—	—	—	—	—	—	—	—	—	—	—	—	—	—	—	1	—	—	—	—	—	—	—	—	—	—	—
—	4	2	2	4	1	1	1	1	4	3	1	2	—	4	2	5	—	5	4	4	3	1	2	4	1	3	—	2	—	—	1	—	—	—	—
—	—	—	—	—	—	—	—	—	—	—	—	—	—	—	—	—	—	—	—	1	—	—	—	—	—	—	—	—	—	—	—	—	—	—	—
—	3	1	—	3	1	1	—	—	1	3	—	2	—	2	2	—	—	2	1	1	1	—	—	2	—	—	—	—	—	—	—	—	—	—	—
—	1	1	2	1	—	—	1	1	3	—	1	—	—	1	—	5	—	2	3	2	2	—	—	—	—	1	—	—	—	—	—	—	—	—	—
—	—	—	—	—	—	—	—	—	—	—	—	—	—	—	—	—	—	—	—	—	—	—	—	—	—	—	—	—	—	—	—	—	—	—	—
—	—	—	—	—	—	—	—	—	—	—	—	—	—	—	—	—	—	—	—	—	—	—	—	—	—	—	—	—	—	—	—	—	—	—	—
—	—	—	—	—	—	—	—	—	—	—	—	—	—	—	—	—	—	1	—	—	—	1	2	—	1	2	—	2	—	—	1	—	—	—	—
—	—	—	—	—	—	—	—	—	—	—	—	—	—	1	—	—	—	—	—	—	—	—	—	—	—	—	—	—	—	—	—	—	—	—	—
—	—	—	—	—	—	—	—	—	—	—	—	—	—	—	—	—	—	—	—	—	—	—	—	2	—	—	—	—	—	—	—	—	—	—	—

No. 21.—Return showing the Births and Deaths (inclusive of all those in

Months.	Births.			Deaths.																					
						Ages at Death.																			
				Division.	Causes of Death.	Total.			Under 1 Year.		1—		2—		3—		4—		5—		10—	
	M.	F.	Total			M.	F.	Total.	M.	F.	M.	F.	M.	F.	M.	F.	M.	F.	M.	F.	M.	F.
July	57	26	83		Total	45	24	69	2	2	1	—	—	—	—	—	—	—	—	1	1	1
				Ia.	Epidemic general diseases	—	1	1	—	—	—	—	—	—	—	—	—	—	—	—	—	1
				Ib.	Other general diseases	11	4	15	—	—	—	—	—	—	—	—	—	—	—	—	—	—
				II. to IX.	Local diseases	23	13	36	1	1	—	—	—	—	—	—	—	—	—	1	1	—
				X.	Malformations	—	—	—	—	—	—	—	—	—	—	—	—	—	—	—	—	—
				XI.	Infancy, Diseases peculiar to	1	1	2	1	1	—	—	—	—	—	—	—	—	—	—	—	—
				XII.	Old age	4	3	7	—	—	—	—	—	—	—	—	—	—	—	—	—	—
				XIII.	External causes (violence, &c.)	6	1	7	—	—	1	—	—	—	—	—	—	—	—	—	—	—
				XIV.	Ill-defined diseases	—	1	1	—	—	—	—	—	—	—	—	—	—	—	—	—	—
August	47	49	96		Total	39	48	87	3	8	1	1	—	—	—	—	—	1	1	—	—	1
				Ia.	Epidemic general diseases	1	1	2	—	1	1	—	—	—	—	—	—	—	—	—	—	—
				Ib.	Other general diseases	12	8	20	—	1	—	1	—	—	—	—	—	—	—	—	—	—
				II. to IX.	Local diseases	19	33	52	—	5	—	—	—	—	—	—	—	1	1	—	—	1
				X.	Malformations	1	—	1	1	—	—	—	—	—	—	—	—	—	—	—	—	—
				XI.	Infancy, Diseases peculiar to	2	1	3	2	1	—	—	—	—	—	—	—	—	—	—	—	—
				XII.	Old age	3	3	6	—	—	—	—	—	—	—	—	—	—	—	—	—	—
				XIII.	External causes (violence, &c.)	1	1	2	—	—	—	—	—	—	—	—	—	—	—	—	—	—
				XIV.	Ill-defined diseases	—	1	1	—	—	—	—	—	—	—	—	—	—	—	—	—	—
September	41	40	87		Total	58	34	92	7	3	1	1	1	—	1	1	1	—	1	1	1	—
				Ia.	Epidemic general diseases	3	1	4	—	—	—	—	—	—	—	1	—	—	1	—	—	—
				Ib.	Other general diseases	18	13	31	—	—	1	—	1	—	1	—	—	—	—	—	—	—
				II. to IX.	Local diseases	24	12	36	2	—	—	1	—	—	—	—	1	—	—	1	1	—
				X.	Malformations	1	1	2	1	1	—	—	—	—	—	—	—	—	—	—	—	—
				XI.	Infancy, Diseases peculiar to	2	2	4	2	2	—	—	—	—	—	—	—	—	—	—	—	—
				XII.	Old age	5	4	9	—	—	—	—	—	—	—	—	—	—	—	—	—	—
				XIII.	External causes (violence, &c.)	3	1	4	1	—	—	—	—	—	—	—	—	—	—	—	—	—
				XIV.	Ill-defined diseases	2	—	2	1	—	—	—	—	—	—	—	—	—	—	—	—	—
October	55	41	96		Total	37	23	60	4	—	—	1	—	—	—	—	—	—	1	—	1	1
				Ia.	Epidemic general diseases	1	—	1	—	—	—	—	—	—	—	—	—	—	1	—	—	—
				Ib.	Other general diseases	15	11	26	—	—	—	—	—	—	—	—	—	—	—	—	—	1
				II. to IX.	Local diseases	14	10	24	1	—	—	—	—	—	—	—	—	—	—	—	1	—
				X.	Malformations	—	—	—	—	—	—	—	—	—	—	—	—	—	—	—	—	—
				XI.	Infancy Diseases peculiar to	2	—	2	2	—	—	—	—	—	—	—	—	—	—	—	—	—
				XII.	Old age	1	1	2	—	—	—	—	—	—	—	—	—	—	—	—	—	—
				XIII.	External causes (violence, &c.)	2	—	2	—	—	—	—	—	—	—	—	—	—	—	—	—	—
				XIV.	Ill-defined diseases	2	1	3	1	—	—	1	—	—	—	—	—	—	—	—	—	—
November	35	46	81		Total	34	34	68	4	—	—	1	1	1	—	1	1	—	2	—	—	—
				Ia.	Epidemic general diseases	3	2	5	—	—	—	—	1	—	—	1	—	—	2	—	—	—
				Ib.	Other general diseases	4	12	16	—	—	—	—	—	1	—	—	—	—	—	—	—	—
				II. to IX.	Local diseases	22	13	35	3	—	—	1	—	—	—	—	—	—	—	—	—	—
				X.	Malformations	—	—	—	—	—	—	—	—	—	—	—	—	—	—	—	—	—
				XI.	Infancy, Diseases peculiar to	1	—	1	1	—	—	—	—	—	—	—	—	—	—	—	—	—
				XII.	Old age	2	4	6	—	—	—	—	—	—	—	—	—	—	—	—	—	—
				XIII.	External causes (violence, &c.)	2	3	5	—	—	—	—	—	—	—	—	1	—	—	—	—	—
				XIV.	Ill-defined diseases	—	—	—	—	—	—	—	—	—	—	—	—	—	—	—	—	—
December	40	38	78		Total	51	36	87	6	4	—	1	—	1	—	—	—	—	—	1	1	—
				Ia.	Epidemic general diseases	3	1	4	—	—	—	—	—	1	—	—	—	—	—	—	—	—
				Ib.	Other general diseases	10	7	17	—	—	—	—	—	—	—	—	—	—	—	—	—	—
				II. to IX.	Local diseases	27	20	47	3	1	—	1	—	—	—	—	—	—	—	1	—	—
				X.	Malformations	1	—	1	1	—	—	—	—	—	—	—	—	—	—	—	—	—
				XI.	Infancy, Diseases peculiar to	1	2	3	1	2	—	—	—	—	—	—	—	—	—	—	—	—
				XII.	Old age	3	3	6	—	—	—	—	—	—	—	—	—	—	—	—	—	—
				XIII.	External causes (violence, &c.)	4	1	5	—	—	—	—	—	—	—	—	—	—	—	—	1	—
				XIV.	Ill-defined diseases	2	2	4	1	1	—	—	—	—	—	—	—	—	—	—	—	—

Public Institutions) Registered in the City of Adelaide in each Month of the Year 1909—*continued.*

Deaths.

Ages at Death.

15—		20—		25—		30—		35—		40—		45—		50—		55—		60—		65—		70—		75—		80—		85—		90—		95 and over		Not Stated.	
M.	F.	M.	F.	M.	F.	M.	F.	M.	F.	M.	F.	M.	F.	M.	F.	M.	F.	M.	F.	M.	F.	M.	F.	M.	F.	M.	F.	M.	F.	M.	F.	M.	F.	M.	F.
—	—	2	—	3	3	1	2	1	2	1	—	4	—	4	1	6	2	4	1	5	3	7	2	1	2	—	2	2	—	—	—	—	—	—	—
—	—	—	—	—	—	—	—	—	—	—	—	—	—	—	—	—	—	—	—	—	—	—	—	—	—	—	—	—	—	—	—	—	—	—	—
—	—	1	—	1	—	—	1	—	—	—	—	1	—	2	—	2	2	2	—	—	1	2	—	—	—	—	—	—	—	—	—	—	—	—	—
—	—	1	—	1	3	—	1	—	1	1	—	1	—	2	—	4	—	2	1	4	1	3	1	1	2	—	—	1	—	—	—	—	—	—	—
—	—	—	—	—	—	—	—	—	—	—	—	—	—	—	—	—	—	—	—	—	—	—	—	—	—	—	—	—	—	—	—	—	—	—	—
—	—	—	—	—	—	—	—	—	—	—	—	—	—	—	—	—	—	—	—	—	—	—	—	—	—	—	—	—	—	—	—	—	—	—	—
—	—	—	—	—	—	—	—	—	—	—	—	—	—	—	—	—	—	—	—	1	1	2	1	—	—	—	1	1	—	—	—	—	—	—	—
—	—	—	—	1	—	1	—	1	—	—	—	2	—	—	—	—	—	—	—	—	—	—	—	—	—	—	1	—	—	—	—	—	—	—	—
—	—	—	—	—	—	—	—	—	—	—	—	—	—	—	1	—	—	—	—	—	—	—	—	—	—	—	—	—	—	—	—	—	—	—	—
2	1	2	4	2	1	1	1	1	5	2	1	1	1	2	1	3	3	2	2	4	4	3	2	5	4	4	1	—	4	—	1	—	1	—	—
—	—	—	—	—	—	—	—	—	—	—	—	—	—	—	—	—	—	—	—	—	—	—	—	—	—	—	—	—	—	—	—	—	—	—	—
1	—	2	2	—	1	1	—	—	1	2	—	1	—	1	—	—	1	—	—	—	1	2	—	1	—	1	—	—	—	—	—	—	—	—	—
1	1	—	2	2	—	—	1	1	4	—	1	—	1	1	1	3	2	1	2	3	3	1	2	3	3	2	—	—	2	—	—	—	1	—	—
—	—	—	—	—	—	—	—	—	—	—	—	—	—	—	—	—	—	—	—	—	—	—	—	—	—	—	—	—	—	—	—	—	—	—	—
—	—	—	—	—	—	—	—	—	—	—	—	—	—	—	—	—	—	—	—	—	—	—	—	—	—	—	—	—	—	—	—	—	—	—	—
—	—	—	—	—	—	—	—	—	—	—	—	—	—	—	—	—	—	1	—	—	—	—	—	1	—	1	1	—	2	—	—	—	—	—	—
—	—	—	—	—	—	—	—	—	—	—	—	—	—	—	—	—	—	—	—	1	—	—	—	—	1	—	—	—	—	—	—	—	—	—	—
—	—	—	—	—	—	—	—	—	—	—	—	—	—	—	—	—	—	—	—	—	—	—	—	—	—	—	—	—	—	—	1	—	—	—	—
1	2	1	1	3	2	1	—	3	2	2	2	4	2	9	4	2	2	2	1	3	2	1	—	9	2	1	2	2	1	—	3	1	—	—	—
—	—	—	—	—	—	—	—	—	—	1	—	—	—	1	—	—	—	—	—	—	—	—	—	—	—	—	—	—	—	—	—	—	—	—	—
1	1	—	1	2	2	—	—	1	2	—	1	2	1	4	2	1	1	1	1	—	1	1	—	2	—	—	—	—	—	—	—	—	—	—	—
—	1	1	—	1	—	1	—	2	—	1	1	1	1	3	2	1	1	1	—	3	1	—	—	4	1	—	1	1	1	—	—	—	—	—	—
—	—	—	—	—	—	—	—	—	—	—	—	—	—	—	—	—	—	—	—	—	—	—	—	—	—	—	—	—	—	—	—	—	—	—	—
—	—	—	—	—	—	—	—	—	—	—	—	—	—	—	—	—	—	—	—	—	—	—	—	—	—	—	—	—	—	—	—	—	—	—	—
—	—	—	—	—	—	—	—	—	—	—	—	—	—	—	—	—	—	—	—	—	—	—	—	2	1	1	1	1	—	—	2	1	—	—	—
—	—	—	—	—	—	—	—	—	—	—	—	1	—	1	—	—	—	—	—	—	—	—	—	—	—	—	—	—	—	—	1	—	—	—	—
—	—	—	—	—	—	—	—	—	—	—	—	—	—	—	—	—	—	—	—	—	—	—	—	1	—	—	—	—	—	—	—	—	—	—	—
3	2	1	1	3	1	1	1	2	1	2	3	1	2	4	2	4	3	1	1	4	1	2	2	1	1	2	—	—	—	—	—	—	—	—	—
—	—	—	—	—	—	—	—	—	—	—	—	—	—	—	—	—	—	—	—	—	—	—	—	—	—	—	—	—	—	—	—	—	—	—	—
2	1	1	1	3	1	—	—	2	1	2	1	1	1	—	—	—	1	—	1	2	—	—	2	—	—	2	—	—	—	—	—	—	—	—	—
1	1	—	—	—	—	—	1	—	—	—	2	—	1	3	2	4	2	1	—	2	1	1	—	—	—	—	—	—	—	—	—	—	—	—	—
—	—	—	—	—	—	—	—	—	—	—	—	—	—	—	—	—	—	—	—	—	—	—	—	—	—	—	—	—	—	—	—	—	—	—	—
—	—	—	—	—	—	—	—	—	—	—	—	—	—	—	—	—	—	—	—	—	—	—	—	—	—	—	—	—	—	—	—	—	—	—	—
—	—	—	—	—	—	—	—	—	—	—	—	—	—	—	—	—	—	—	—	—	—	—	—	1	1	—	—	—	—	—	—	—	—	—	—
—	—	—	—	—	—	1	—	—	—	—	—	—	—	1	—	—	—	—	—	—	—	—	—	—	—	—	—	—	—	—	—	—	—	—	—
—	—	—	—	—	—	—	—	—	—	—	—	—	—	—	—	—	—	—	—	—	—	1	—	—	—	—	—	—	—	—	—	—	—	—	—
1	3	—	1	1	3	—	1	—	3	3	1	1	3	4	2	—	2	3	4	3	3	5	1	2	3	1	—	2	—	—	1	—	—	—	—
—	—	—	—	—	1	—	—	—	—	—	—	—	—	—	—	—	—	—	—	—	—	—	—	—	—	—	—	—	—	—	—	—	—	—	—
1	2	—	1	—	2	—	—	—	2	—	—	—	1	—	1	—	—	1	—	1	1	1	1	—	—	—	—	—	—	—	—	—	—	—	—
—	1	—	—	1	—	—	1	—	—	3	1	1	2	4	1	—	2	2	4	2	—	4	—	1	—	1	—	—	—	—	—	—	—	—	—
—	—	—	—	—	—	—	—	—	—	—	—	—	—	—	—	—	—	—	—	—	—	—	—	—	—	—	—	—	—	—	—	—	—	—	—
—	—	—	—	—	—	—	—	—	—	—	—	—	—	—	—	—	—	—	—	—	—	—	—	—	—	—	—	—	—	—	—	—	—	—	—
—	—	—	—	—	—	—	—	—	—	—	—	—	—	—	—	—	—	—	—	—	—	—	—	—	3	—	—	2	—	—	1	—	—	—	—
—	—	—	—	—	—	—	—	—	1	—	—	—	—	—	—	—	—	—	—	—	2	—	—	1	—	—	—	—	—	—	—	—	—	—	—
—	—	—	—	—	—	—	—	—	—	—	—	—	—	—	—	—	—	—	—	—	—	—	—	—	—	—	—	—	—	—	—	—	—	—	—
1	2	3	2	1	—	1	3	3	2	—	2	6	4	4	—	5	1	5	2	5	—	7	1	1	4	2	5	—	1	—	—	—	—	—	—
—	—	1	—	1	—	—	—	—	—	—	—	—	—	—	—	—	—	1	—	—	—	—	—	—	—	—	—	—	—	—	—	—	—	—	—
—	—	1	2	—	—	—	2	1	—	—	—	2	—	1	—	2	1	1	1	1	—	1	—	—	1	—	—	—	—	—	—	—	—	—	—
1	1	1	—	—	—	—	1	2	2	—	2	4	4	2	—	2	—	3	1	4	—	3	1	—	2	2	3	—	—	—	—	—	—	—	—
—	—	—	—	—	—	—	—	—	—	—	—	—	—	—	—	—	—	—	—	—	—	—	—	—	—	—	—	—	—	—	—	—	—	—	—
—	—	—	—	—	—	—	—	—	—	—	—	—	—	—	—	—	—	—	—	—	—	—	—	—	—	—	—	—	—	—	—	—	—	—	—
—	—	—	—	—	—	—	—	—	—	—	—	—	—	—	—	—	—	—	—	—	—	2	—	1	1	—	2	—	—	—	—	—	—	—	—
—	1	—	—	—	—	1	—	—	—	—	—	—	—	1	—	—	—	—	—	—	—	1	—	—	—	—	—	—	—	—	—	—	—	—	—
—	—	—	—	—	—	—	—	—	—	—	—	—	—	—	—	1	—	—	—	—	—	—	—	—	—	—	—	—	1	—	—	—	—	—	—

No. 3.

No. 22.—Return of Births and Deaths (inclusive of all those in Public Institutions) Registered in the City of Adelaide in the Years 1904-1909.

Years	1904.	1905.	1906.	1907.	1908.	1909.
Population, Mean	39,695	39,835	39,975	40,115	40,255	40,395
Births	862	854	826	871	1,000	Total, 1,004—Males, 526; females, 478.
Rate per 1,000 of mean population	21·72	21·44	20·66	21·71	24·84	24·85

Deaths—						All Ages. Total.	All Ages. M.	All Ages. F.	Under 1 Year.	1 and under 5	5 and under 20.	20 and under 40	40 and under 60.	60 and under 80.	80 and upwards	Not stated
All causes	809	842	871	879	938	925	530	395	98	34	59	154	233	271	76	—
Rate per 1,000 of mean population	20·38	21·14	21·79	21·91	23·30	22·90	—	—	—	—	—	—	—	—	—	—
Causes of Death—																
I. (A). Epidemic General Diseases				42	30	40	25	15	3	7	12	10	4	2	2	—
I. (B). Other General Diseases				254	245	264	147	117	3	6	20	69	88	71	7	—
II. to IX. Local Diseases				421	472	437	253	184	41	15	23	62	128	141	27	—
X. Malformations				4	5	8	4	4	8	—	—	—	—	—	—	—
XI. Infancy, Diseases peculiar to				37	29	32	18	14	32	—	—	—	—	—	—	—
XII. Old Age				62	74	77	38	39	—	—	—	—	—	41	36	—
XIII. External Causes (Violence, &c.)				36	60	46	34	12	1	5	4	13	11	10	2	—
XIV. Ill-defined Diseases or Causes				23	23	21	11	10	10	1	—	—	2	6	2	—

Causes of Deaths Registered in the Year ended December 31st, 1909.

	Under One Year.	One Year and Above.
I. (A).		
Typhoid fever	—	17
Recurrent fever	—	—
Smallpox	—	—
Measles	—	—
Scarlet fever	—	—
Whooping-cough	2	4
Diphtheria and croup	—	9
Influenza	—	1
Cholera nostras	—	—
Dysentery	1	4
Erysipelas	—	—
Other epidemic diseases	—	2
I. (B).		
Purulent infection, non-puerperal septicæmia	—	—
Tuberculosis of larynx	—	1
Tuberculosis of lungs	1	107
Tuberculosis of meninges	—	7
Other forms of tuberculosis		12
Cancer, malignant tumors	—	111
Acute articular rheumatism	—	4
Chronic rheumatism and gout	—	—
Diabetes	—	7
Leuchæmia	—	2
Anæmia, chlorosis	—	4
Acute or chronic alcoholism	—	2
Other general diseases	2	4
II. to IX.		
Simple meningitis	4	16
Diseases of spinal cord	—	4
Congestion and hæmorrhage of brain		40
Epilepsy	—	3
Non-puerperal convulsions (over 5 years)	—	—
Convulsions (under 5 years)	3	—

	Under One Year.	One Year and Above.
Other diseases of nervous system	2	19
Diseases of organs of special sense	—	—
Acute endocarditis	—	1
Organic disease of heart	—	75
Diseases of lymphatic system	—	—
Other diseases of circulatory system	—	17
Bronchitis	5	17
Pneumonia	4	33
Pleurisy	—	2
Asthma	—	1
Other diseases of respiratory system	—	7
Diseases of stomach (except cancer)	—	2
Diarrhœa and enteritis (under 2 years)	21	1
Diarrhœa and enteritis (over 2 years)	—	13
Diseases of liver	1	21
Simple peritonitis (non-puerperal)	—	5
Other diseases of digestive system	—	28
Acute nephritis	—	3
Bright's disease	—	56
Calculi of urinary passages	—	1
Diseases of bladder	1	1
Other diseases of genito-urinary system	—	10
Accidents of pregnancy	—	1
Puerperal hæmorrhage	—	—
Puerperal septicæmia	—	7
Other puerperal diseases or accidents	—	2
Diseases of skin and cellular tissue	—	7

	Under One Year.	One Year and Above.
Diseases of organs of locomotion	—	3
X.		
Congenital malformations	8	—
XI.		
Premature birth	20	—
Congenital debility, icterus, &c.	10	—
Other diseases peculiar to infancy	2	—
XII.		
Senile debility	—	77
XIII.		
Suicide by poison	—	—
Suicide by hanging	—	—
Suicide by drowning	—	
Suicide by firearms	—	1
Suicide by cutting instruments	—	3
Other suicides	—	—
Fractures	—	11
Dislocations	—	—
Other accidental traumatisms	—	16
Burns and scalds	—	5
Sunstroke, heat, &c.	—	3
Accidental drowning	—	1
Accidental acute poisoning	—	—
Other external violence	1	5
XIV.		
Dropsy	—	—
Sudden death	—	—
Unsuspected or ill-defined causes	10	11

No. 23.—Return of Births and Deaths Registered in each Ward of the City of Adelaide (exclusive of Deaths in Public Institutions* of persons not usually resident in the city) in the Year ended December 31st, 1909.

	Total.	Hindmarsh.	Gawler.	Grey.	Young.	Robe.	MacDonnell.
Area in acres	3,778	608	627	567	727	612	637
Estimated mean population	40,395	6,159	5,991	8,853	10,500	3,789	5,102
Persons to an acre	10·7	10·1	9·6	15·6	14·4	6·2	8·0
Births	1,004	123	148	196	310	81	146
Male	526	57	86	105	157	42	79
Female	478	66	62	91	153	39	67
Deaths	600	104	103	108	112	60	113
Male	321	64	52	52	62	35	56
Female	279	40	51	56	50	25	57
CAUSES OF DEATH.							
I. (A) Epidemic General Diseases	23	1	2	6	2	2	10
I. (B) Other General Diseases	143	22	23	27	27	18	26
II. to IX. Local Diseases	298	61	49	53	55	28	52
X. Malformations	7	—	—	—	2	—	5
XI. Infancy, Diseases Peculiar to	32	4	6	5	6	5	6
XII. Old Age	51	10	14	9	10	4	4
XIII. External Causes (Violence, &c.)	29	4	6	3	6	3	7
XIV. Ill-defined Diseases or Causes	17	2	3	5	4	—	3
Rate per 1,000 of mean population of each ward	14·85	16·89	17·19	12·20	10·67	15·84	22·15

* The Destitute Asylum (including the Lying-in Department), the Adelaide Hospital, and the Consumptive Home.

Causes of Deaths Registered in the Year ended December 31st, 1909.

	Under One Year.	One Year and Over.
I (A).		
Typhoid fever	—	4
Recurrent fever	—	—
Smallpox	—	—
Measles	—	—
Scarlet fever	—	—
Whooping-cough	2	4
Diphtheria and croup	—	9
Influenza	—	1
Cholera nostras	—	—
Dysentery	1	2
Erysipelas	—	—
Other epidemic diseases	—	—
I (B).		
Purulent infection, non-puerperal septicæmia	—	—
Tuberculosis of larynx	—	1
Tuberculosis of lungs	1	63
Tuberculosis of meninges	—	5
Other forms of tuberculosis	—	6
Cancer, malignant tumors	—	53
Acute articular rheumatism	—	3
Chronic rheumatism and gout	—	—
Diabetes	—	5
Leuchæmia	—	—
Anæmia, chlorosis	—	1
Acute or chronic alcoholism	—	2
Other general diseases	2	1
II. to IX.		
Simple meningitis	4	14
Diseases of spinal cord	—	3
Congestion and hæmorrhage of brain	—	27
Epilepsy	—	1
Non-puerperal convulsions (over 5 years)	—	—
Convulsions (under 5 years)	3	—
Other diseases of nervous system	2	13
Diseases of organs of special sense	—	—
Acute endocarditis	—	—
Organic disease of heart	—	52
Diseases of lymphatic system	—	—
Other diseases of circulatory system	—	10
Bronchitis	4	14
Pneumonia	3	26
Pleurisy	—	—
Asthma	—	1
Other diseases of respiratory system	—	4
Diseases of stomach (except cancer)	—	1
Diarrhœa and enteritis (under 2 years)	21	1
Diarrhœa and enteritis (over 2 years)	—	9
Diseases of liver	1	15
Simple peritonitis (non-puerperal)	—	2
Other diseases of digestive system	—	14
Acute nephritis	—	1
Bright's disease	—	33
Calculi of urinary passages	—	1
Diseases of bladder	1	1
Other diseases of genito-urinary system	—	4
Accidents of pregnancy	—	2
Puerperal hæmorrhage	—	1
Puerperal septicæmia	—	3
Other puerperal diseases or accidents	—	2
Diseases of skin and cellular tissue	—	3
Diseases of organs of locomotion	—	1
X.		
Congenital malformations	7	—
XI.		
Premature birth	20	—
Congenital debility, icterus, &c.	10	—
Other diseases peculiar to infancy	2	—
XII.		
Senile debility	—	51
XIII.		
Suicide by poison	—	—
Suicide by hanging	—	—
Suicide by drowning	—	—
Suicide by firearms	—	—
Suicide by cutting instruments	—	2
Other suicides	—	—
Fractures	—	8
Dislocations	—	—
Other accidental traumatisms	—	11
Burns and scalds	—	3
Sunstroke, heat, &c.	—	1
Accidental drowning	—	1
Accidental acute poisoning	—	—
Other external violence	1	2
XIV.		
Dropsy	—	—
Sudden death	—	—
Unspecified or ill-defined causes	10	7

No. 24.—Return of Births and Deaths Registered in South Australia (exclusive of the Northern Territory) in the Years 1904-1909.

Years	1904.	1905.	1906.	1907.	1908.	1909.
Population, Mean	365,586	370,791	376,335	384,255	394,536	407,377
Births	9,100	8,832	8,921	9,209	9,756	Total, 10,064—Males, 5,224; females, 4,840
Rate per 1,000 of population	24·89	23·82	23·70	23·97	24·73	24·70

Deaths—						All Ages			Under 1 Year.	1 and under 5.	5 and under 20.	20 and under 40.	40 and under 60.	60 and under 80.	80 and upwards	No. stated
						Total.	M	F.								
All causes	3,719	3,761	3,872	3,736	3,834	3,782	2,080	1,702	616	149	206	577	753	1,059	422	—
Rate per 1,000 of population	10·17	10·14	10·29	9·72	9·72	9·28	—	—	—	—	—	—	—	—	—	—
Causes of Death—																
I (A).—Epidemic General Diseases				219	149	123	75	48	19	19	21	30	12	14	8	—
I (B).—Other General Diseases				783	800	814	411	403	12	14	65	237	244	217	25	—
II. to IX.—Local Diseases				1,819	1,886	1,880	993	887	278	89	86	217	410	621	179	—
X.—Malformations				25	17	47	22	25	42	3	2	—	—	—	—	—
XI.—Infancy, Diseases peculiar to				183	209	211	129	82	211	—	—	—	—	—	—	—
XII.—Old Age				354	348	332	172	160	—	—	—	—	1	137	194	—
XIII.—External Causes (Violence, &c.)				206	279	254	205	49	14	21	32	88	63	29	7	—
XIV.—Ill-defined Diseases or Causes				147	146	121	73	48	40	3	—	5	23	41	9	—

No. 25.—Return showing the Births and Deaths Registered in the Corporate Towns specified in the Year 1909.

Corporate Towns.	Estimated Mean Population.	Registered during Year.			The Deaths Registered in the Year include Deaths from—									Birth and Death Rates per 1,000 living.	
		Births.	Deaths.		Measles	Scarlet Fever.	Diphtheria and Croup.	Whooping Cough.	Typhoid Fever.	Diarrhœa and Dysentery.	Diseases of Respiratory System.	Tuberculosis of Lungs.	Diseases of Circulatory System.	Births.	Deaths.
			Total	Under One Year.											
Adelaide	40,395	1,004	925	98	—	—	9	6	17	25	69	108	93	24·85	22·90
Hindmarsh	11,636	286	82	17	—	—	—	—	—	2	3	11	11	24·66	7·05
Thebarton	6,525	207	60	14	—	—	—	4	—	1	11	6	8	31·72	9·20
Port Adelaide	22,522	680	220	58	—	—	—	1	4	6	15	13	29	30·19	9·77
Glenelg	4,197	77	28	2	—	—	—	—	—	—	3	3	7	18·35	6·67
Brighton	1,253	27	9	2	—	—	—	—	—	—	—	—	5	21·55	7·18
Unley	22,828	543	189	27	—	—	—	2	—	2	15	24	36	23·79	8·29
St. Peters	9,153	154	64	6	—	—	—	—	1	3	4	3	18	16·82	6·99
Kensington and Norwood	13,245	296	121	24	—	—	—	1	—	4	18	12	11	22·35	9·14
Gawler	1,888	92	28	6	1	—	—	—	2	1	5	1	1	48·73	14·83
Kapunda	1,690	68	38	2	1	—	—	—	—	—	4	4	4	40·24	22·49
Burra	1,846	84	31	5	—	—	—	1	1	2	1	2	4	45·50	16·79
Clare	664	40	19	2	—	—	—	—	—	1	1	—	1	62·41	28·61
Jamestown	959	58	24	1	—	—	—	—	1	—	4	1	5	60·48	25·03
Port Augusta	778	30	25	2	—	—	—	—	—	—	1	2	6	38·50	32·13
Port Pirie	11,267	353	101	13	—	—	—	—	2	3	5	9	4	31·33	8·96
Kadina	1,959	168	36	10	—	—	—	—	—	1	4	1	9	85·76	18·38
Moonta	1,706	73	17	2	—	—	—	—	—	—	3	—	3	42·79	9·96
Wallaroo	3,942	113	56	7	—	—	—	—	1	5	2	4	11	28·67	14·21
Goolwa	545	17	7	—	—	—	1	—	—	—	1	—	2	31·19	12·84
Strathalbyn	918	50	7	1	—	—	—	—	—	—	—	—	3	54·47	7·63
Mount Gambier	3,582	137	45	4	—	—	1	—	2	—	2	6	4	38·25	12·56
Petersburg	3,056	103	18	6	—	—	—	—	—	1	1	—	—	33·70	5·89

No. 26.—Comparative Return showing the number of Deaths Registered in South Australia (exlusive of the Northern Territory) from each of the undermentioned Causes in 1909, arranged in Order of Fatality, and each Corresponding Number in 1908.

Order of Fatality.	Causes of Death.	1909. Total.	1909. Under 5 years.	1909. 5 years and above.	1908.
1	Organic diseases of the heart	426	4	422	377
2	Senile debility, old age	332	—	332	348
3	Tuberculosis of lungs	320	2	318	352
4	Bright's disease	176	—	176	133
5	Diarrhœa and enteritis (children under 2 years only)	164	164	—	216
6	Congestion and hæmorrhage of brain	153	—	153	167
7	Premature birth	127	127	—	102
8	Ill-defined and unspecified causes not counted otherwise	120	42	78	143
9	Cancer of stomach and of liver	119	—	119	105
10	Pneumonia (except broncho-pneumonia)	117	19	98	93
11	Cancer (except of buccal cavity, stomach, liver, intestines, and female genital organs)	101	2	99	92
12	Simple meningitis (including epidemic cerebro-spinal meningitis, 3)	86	49	37	83
13	Diarrhœa and enteritis (persons 2 years and above)	77	6	71	61
14	Accidental drowning (including 40 due to shipwreck)	65	7	58	27
15	Debility, &c., of infants under 3 months	62	62	—	81
16	Accidental traumatisms (not otherwise specified)	56	3	53	57
17	Tuberculosis (except pulmonary, meningeal, and abdominal)	52	5	47	33
18	Chronic bronchitis	51	1	50	70
19	Congenital malformations	47	45	2	17
20	Diabetes	45	—	45	37
21	Typhoid fever	38	4	34	38
	Cancer of peritoneum, intestines, and rectum	38	—	38	28
22	Broncho-pneumonia	37	26	11	34
23	Acute bronchitis	36	23	13	40
24	Accidental fractures	33	2	31	33
25	Convulsions of children under 5 years	31	31	—	36
	Cirrhosis of liver	31	—	31	15
26	Cancer of female genital organs	29	—	29	23
27	Embolism, thrombosis	28	—	28	28
28	Intestinal obstruction (except hernia)	26	3	23	38
	Appendicitis and phlegmon of iliac fossa	26	1	25	22
29	Cancer of buccal cavity	23	—	23	22
	Influenza	23	1	22	35
30	Paralysis without specified cause	22	1	21	39
	Diseases of arteries, &c.	22	—	22	20
	Accidental burns and scalds	22	8	14	31
	Diseases peculiar to infants under 3 months (not otherwise specified)	22	22	—	25
	Deaths from external violence (not otherwise specified)	22	11	11	17
31	General paralysis and other forms of mental alienation	21	—	21	27
32	Whooping cough	20	19	1	18
	Puerperal septicæmia	20	—	20	23
33	Diphtheria and croup	18	8	10	11
34	Diseases of nervous system (not otherwise specified)	17	2	15	21
	Gangrene	17	—	17	14
35	Angina pectoris	16	—	16	11
	Diseases of respiratory system (not otherwise specified)	16	2	14	14
36	Tetanus	14	8	6	7
37	Tuberculosis of meninges	13	8	5	20
	Diseases of spinal cord (except locomotor ataxia and spinal meningitis)	13	—	13	16
	Epilepsy	13	—	13	20
	Diseases of stomach (except ulcer and cancer)	13	8	5	35
38	Leuchæmia	12	1	11	2
	Acute or chronic alcoholism	12	—	12	14
	Pleurisy	12	—	12	13
	Diseases of liver (except cirrhosis, hydatids, and calculus)	12	1	11	9
	Suicide by hanging	12	—	12	7
39	Dysentery	11	4	7	25
	Congestion and apoplexy of lungs	11	2	9	5
	Hernia	11	—	11	9
	Acute articular rheumatism	11	1	10	11
40	Puerperal accidents (not otherwise specified)	10	—	10	8
	Biliary calculus	10	—	10	3
	Simple peritonitis (non-puerperal)	10	2	8	22
	Acute nephritis	10	1	9	2
	Diseases of the prostate	10	—	10	6
41	Accidents of pregnancy	9	—	9	6
	Suicide by firearms	9	—	9	10
42	Acute endocarditis	8	—	8	11
	Chronic rheumatism and gout	8	—	8	2
	Hydatid tumors of liver	8	—	8	7
	Diseases of kidneys and their annexa (except acute nephritis, Bright's disease, and calculus)	8	2	6	9
43	Anæmia, chlorosis	7	—	7	22
	Softening of brain	7	—	7	15
	Diseases of bladder	7	1	6	13
	Diseases of bones (non-tuberculous)	7	2	5	5
	Suicide by poison	7	—	7	12
	Sunstroke, heat, &c.	7	2	5	63
44	Syphilis	6	4	2	5
	Exophthalmic goitre	6	—	6	2
	Pericarditis	6	2	4	2
	Puerperal albuminuria and convulsions	6	—	6	6
	Suicide by drowning	6	—	6	5
	Accidental poisoning (except by gas)	6	2	4	6

No. 26.—Comparatve Return showing the Number of Deaths Registered in South Australia (exclusive of the Northern Territory) from each of the undermentioned Causes in 1909, &c.—*continued.*

Order of Fatality.	Causes of Death.	1909. Total.	1909. Under 5 years.	1909. 5 years and above.	1908.
45	Abdominal tuberculosis	5	2	3	10
	Purulent infection and non-puerperal septicæmia	5	1	4	7
	Asthma	5	—	5	9
	Ulcer of stomach	5	—	5	9
	Puerperal hæmorrhage	5	—	5	1
	Suicide by cutting instruments	5	—	5	4
46	Pest plague	4	—	4	—
	Gangrene of lung	4	—	4	2
	Cysts and tumors (ovary)	4	—	4	4
	Inanition	4	—	4	1
47	Intermittent fever and malarial cachexia	3	—	3	1
	Phlegmon, acute abscess	3	2	1	2
	Diseases of circulatory system (not otherwise specified)	3	—	3	10
48	Erysipelas	2	2	—	6
	Progressive locomotor ataxia	2	—	2	3
	Convulsions (non-puerperal, 5 years and over)	2	—	2	1
	Cholera nostras	2	—	2	—
	Diseases of pharynx and œsophagus (except cancer)	2	—	2	5
	Diseases of digestive system (not otherwise specified)	2	—	2	2
	Metritis	2	—	2	—
	Diseases of uterus and female genital organs (not otherwise specified)	2	—	2	3
49	Measles	1	1	—	14
	Chickenpox	1	1	—	—
	Addison's disease	1	—	1	2
	Lead poisoning	1	—	1	1
	Encephalitis	1	—	1	1
	Diseases of mouth and its annexa	1	1	—	—
	Calculi of urinary passages	1	—	1	—
	Diseases of urethra, urinary abscess	1	—	1	4
	Uterine tumor (non-cancerous)	1	—	1	2
	Carbuncle	1	—	1	1
	Diseases of joints (except tuberculosis and rheumatism)	1	1	—	2
	Amputation	1	—	1	—
	Dentition	1	—	1	3

No. 27.—Return showing the Total Number of Deaths in South Australia (exclusive of the Northern Territory), from each Cause, during the Years 1908 and 1909.

Causes of Death.	1908.			1909.		
	M.	F.	Total.	M.	F.	Total.
Ia.—Epidemic General Diseases.						
1 Typhoid fever	23	15	38	24	14	38
2 Exanthematic typhus	—	—	—	—	—	—
3 Recurrent or relapsing fever	—	—	—	—	—	—
4 Intermittent fever and malarial cachexia	1	—	1	3	—	3
5 Smallpox	—	—	—	—	—	—
6 Measles	5	9	14	1	—	1
7 Scarlet fever	—	—	—	—	—	—
8 Whooping cough	7	11	18	11	9	20
9 Diphtheria	5	3	8	6	8	14
9 Croup	1	2	3	1	3	4
10 Influenza, la grippe	20	15	35	15	8	23
11 Miliary fever	—	—	—	—	—	—
12 Asiatic cholera	—	—	—	—	—	—
13 Cholera nostras	—	—	—	1	1	2
14 Dysentery	19	6	25	8	3	11
15 Pest. plague	—	—	—	4	—	4
16 Yellow fever	—	—	—	—	—	—
17 Leprosy	—	—	—	—	—	—
18 Erysipelas	5	1	6	—	2	2
19 Other epidemic diseases	1	—	1	1	—	1
Total	87	62	149	75	48	123
Ib.—Other General Diseases.						
20 Purulent infection and septicæmia (non-puerperal)	4	3	7	3	2	5
21 Glanders and farcy	—	—	—	—	—	—
22 Malignant pustule and charbon	—	—	—	—	—	—
23 Rabies	—	—	—	—	—	—
24 Actinomycosis, trichinosis, &c.	1	—	1	—	—	—
25 Pellagra	—	—	—	—	—	—
26 Tuberculosis of the larynx	1	2	3	1	1	2
27 Tuberculosis of the lungs	176	176	352	152	168	320
28 Tuberculosis of the meninges	6	14	20	8	5	13
29 Abdominal tuberculosis	8	2	10	—	5	5
30 Pott's disease	4	1	5	7	4	11
31 Cold abscess and abscess by congestion	—	—	—	—	—	—
32 White swelling	2	1	3	2	—	2
33 Tuberculosis of other organs	1	2	3	2	1	3
34 General tuberculosis	12	7	19	19	15	34
35 Scrofula	—	—	—	—	—	—
36 Syphilis	4	1	5	4	2	6
37 Gonorrhœa (5 yrs. and over)	—	—	—	—	—	—
38 Gonococcic disease, gonorrhœa (under 5 yrs.)	—	—	—	—	—	—
39 Cancer and other malignant tumors. Of the buccal cavity	21	1	22	21	2	23
40 Of the stomach, of the liver	61	44	105	64	55	119
41 Of the peritnm., intes., and rect.	12	16	28	18	20	38
42 Of the female genital organs	—	23	23	—	29	29
43 Of the breast	—	22	22	—	25	25
44 Of the skin	8	3	11	7	2	9
45 Of other organs, or organs not specified	37	22	59	44	23	67
46 Other tumors, except those of the female genital organs	5	3	8	—	—	—
47 Acute articular rheumatism	4	7	11	5	6	11
48 Chronic rheumatism and gout	1	1	2	6	2	8
49 Scurvy	—	—	—	—	—	—
50 Diabetes	16	21	37	22	23	45
51 Exophthalmic goitre	—	2	2	1	5	6
52 Addison's disease	—	2	2	—	1	1
53 Leuchæmia	1	1	2	9	3	12
54 Anæmia, chlorosis	10	12	22	3	4	7
55 Other general diseases	—	—	—	—	—	—
56 Acute or chronic alcoholism	11	3	14	12	—	12
57 Lead poisoning	1	—	1	1	—	1
58 Other chronic poisonings (occupational)	—	—	—	—	—	—
59 Other chronic poisonings	—	1	1	—	—	—
Total	407	393	800	411	403	814
II.—Diseases of Nervous System and of Organs of Special Sense.						
60 Encephalitis	—	1	1	1	—	1
61 Simple meningitis (including epidemic cerebro-spinal meningitis)	46	37	83	37	49	86
62 Progressive locomotor ataxia	3	—	3	1	1	2
63 Other diseases of spinal cord	9	6	15	9	4	13
64 Congestion and hæmorrhage of the brain	88	79	167	81	72	153
65 Softening of the brain	7	8	15	5	2	7
66 Paralysis, without specified cause	18	21	39	12	10	22
67 General paralysis	9	2	11	9	3	12
68 Other forms of mental alienation	7	9	16	5	4	9
69 Epilepsy	12	8	20	8	5	3
70 Convulsions [non-puerperal (5 years and over)]	1	—	1	1	1	2
71 Convulsions (under 5 years)	18	18	36	18	13	31
72 Tetanus	6	1	7	10	4	14
73 Chorea	—	—	—	—	—	—
74 Other diseases of nervous system	8	13	21	7	10	17

No. 27.—Return showing the Total Number of Deaths in South Australia (exclusive of the Northern Territory), from each Cause, during the Years 1908 and 1909—*continued.*

Causes of Death.	1908.			1909.		
	M.	F.	Total.	M.	F.	Total.
II.—*Diseases of Nervous System and of Organs of Special Sense*—continued.						
75 Diseases of the eyes and their annexa	—	—	—	—	—	—
76 Diseases of the ears	—	—	—	—	—	—
Total	232	203	435	204	178	382
III.—*Diseases of Circulatory System.*						
77 Pericarditis	1	1	2	2	4	6
78 Acute endocarditis	5	6	11	6	2	8
79 Organic diseases of the heart	183	194	377	211	215	426
80 Angina pectoris	6	5	11	12	4	16
81 Dis. of arteries, atheroma, aneurism, &c.	13	7	20	17	5	22
82 Embolism and thrombosis	10	18	28	7	21	28
83 Diseases of veins (varices, hæmorrhoids, phlebitis, &c.)	1	1	2	—	1	1
84 Dis. of lymphatic sysm.-lymphangitis, &c.	1	—	1	—	—	—
85 Hæmorrhages	5	2	7	2	—	2
86 Other diseases of circulatory system	1	—	1	—	—	—
Total	226	234	460	257	252	509
IV.—*Diseases of Respiratory System.*						
87 Diseases of nasal fossæ		—	—	—	—	—
88 Diseases of larynx	3	3	6	—	3	3
89 Diseases of thyroid body	—	1	1	—	2	2
90 Acute bronchitis	24	16	40	22	14	36
91 Chronic bronchitis	39	31	70	30	21	51
92 Broncho-pneumonia	19	15	34	20	17	37
93 Pneumonia	53	40	93	17	43	117
94 Pleurisy	7	6	13	6	6	12
95 Congestion and apoplexy of the lungs	2	2	4	5	6	11
96 Gangrene of lung	—	2	2	4	—	4
97 Asthma	7	2	9	5	—	5
98 Pulmonary emphysema	—	—	—	1	—	1
99 Other diseases of respiratory system, except phthisis	9	5	14	7	3	10
Total	163	123	286	174	115	289
V.—*Diseases of Digestive System.*						
100 Diseases of mouth and its annexa	—	—	—	—	1	1
101 Diseases of pharynx	—	1	1	1	—	1
102 Diseases of œsophagus	3	1	4	—	1	1
103 Ulcer of stomach	6	3	9	3	2	5
104 Other diseases of stomach, except cancer	12	23	35	9	4	13
105 Diarrhœa and enteritis (under 2 years)	120	96	216	85	79	164
106 Diarrhœa and enteritis (2 years and over)	23	38	61	33	44	77
107 Intestinal parasites	—	—	—	—	—	—
108 Hernia	3	6	9	7	4	11
108 Intestinal obstructions	22	16	38	12	14	26
109 Other diseases of intestines	2	—	2	—	—	—
110 Icterus gravis	—	—	—	—	2	2
111 Hydatid tumors of liver	3	4	7	3	5	8
112 Cirrhosis of liver	9	6	15	20	11	31
113 Biliary calculus	—	3	3	3	7	10
114 Other diseases of liver	3	6	9	5	5	10
115 Diseases of the spleen	1	1	2	—	—	—
116 Simple peritonitis (non-puerperal)	8	14	22	5	5	10
117 Other diseases of digestive system, except cancer and tuberculosis	—	2	2	1	1	2
118 Appendicitis and phlegmon of iliac fossa	14	8	22	16	10	26
Total	229	228	457	203	195	398
VI.—*Diseases of Genito-Urinary System and Annexa.*						
119 Acute nephritis	1	1	2	2	8	10
120 Bright's disease	79	54	133	112	64	176
121 Other diseases of kidneys and their annexa	4	5	9	5	3	8
122 Calculi of the urinary passages	—	—	—	—	1	1
123 Diseases of the bladder	11	2	13	7	—	7
124 Diseases of the urethra, urinary abscess, &c.	4	—	4	1	—	1
125 Diseases of prostate	6	—	6	10	—	10
126 Non-venerial disease of male genital organs	—	—	—	—	—	—
127 Metritis	—	—	—	—	2	2
128 Uterine hæmorrhage (non-puerperal)	—	—	—	—	—	—
129 Uterine tumor (non-cancerous)	—	2	2	—	1	1
130 Other diseases of uterus	—	2	2	—	—	—
131 Cysts and other tumors of ovary	—	4	4	—	4	4
132 Other diseases of female genital organs	—	1	1	—	2	2
133 Non-puerperal disease of breast, except cancer	—	—	—	—	—	—
Total	105	71	176	137	85	222

No. 27.—Return showing the Total Number of Deaths in South Australia (exclusive of the Northern Territory), from each Cause, during the Years 1908 and 1909—*continued.*

Causes of Death.	1908.			1909.		
	M.	F.	Total.	M.	F.	Total.
VII.—*Puerperal State.*						
134 Accidents of pregnancy	—	6	6	—	9	9
135 Puerperal hæmorrhage	—	1	1	—	5	5
136 Other accidents of labor	—	3	3	—	6	6
137 Puerperal septicæmia	—	23	23	—	20	20
138 Puerperal albuminuria and convulsions	—	6	6	—	6	6
139 Puerperal phlegmasia alba dolens	—	1	1	—	—	—
140 Other puerperal accidents, sudden death	—	5	5	—	4	4
141 Puerperal diseases of the breast	—	—	—	—	—	—
Total	—	45	45	—	50	50
VIII.—*Diseases of Skin and Cellular Tissue.*						
142 Gangrene	8	6	14	11	6	17
143 Carbuncle	1	—	1	—	1	1
144 Phlegmon, acute abscess	2	—	2	1	2	3
145 Other diseases of the skin and its annexa	2	2	4	—	—	—
Total	13	8	21	12	9	21
IX.—*Diseases of Organs of Locomotion.*						
146 Non-tuberculous disease of bones	3	2	5	4	3	7
147 Diseases of joints, except tuberculosis and rheumatism	—	—	—	1	—	1
148 Amputation	—	—	—	1	—	1
149 Other diseases of organs of locomotion	—	1	1	—	—	—
Total	3	3	6	6	3	9
X.—*Malformation.*						
150 Congenital malformations	10	7	17	22	25	47
XI.—*Infancy (under 3 Months).*						
151 Congenital debility, icterus and sclerema	43	38	81	39	23	62
151 Premature birth	58	44	102	74	53	127
152 Other diseases peculiar to early infancy	7	1	8	3	—	3
153 Want of care	13	4	17	13	6	19
153 Want of breast milk	1	—	1	—	—	—
Total	122	87	209	129	82	211
XII.—*Old Age.*						
154 Senile debility	169	179	348	172	160	332
XIII.—*External Causes.*						
155 Suicide by poison	8	4	12	5	2	7
156 Suicide by asphyxia	—	—	—	—	—	—
157 Suicide by hanging or strangulation	7	—	7	10	2	12
158 Suicide by drowning	2	3	5	3	3	6
159 Suicide by firearms	10	—	10	8	1	9
160 Suicide by cutting instruments	2	2	4	4	1	5
161 Suicide by jumping from high places	—	—	—	—	—	—
162 Suicide by crushing	—	—	—	—	—	—
163 Other suicides	1	—	1	—	—	—
164 Fractures	27	6	33	25	8	33
165 Dislocations	1	—	1	—	—	—
166 Other accidental traumatisms	44	13	57	49	7	56
167 Burns by fire and scalds	10	21	31	10	12	22
168 Burns from corrosive substances	—	—	—	—	—	—
169 Sunstroke, heat, &c.	31	32	63	6	1	7
170 Exposure to cold	1	—	1	1	—	1
171 Electric shock, lightning	—	—	—	—	—	—
172 Accidental drowning	21	6	27	59	6	65
173 Inanition (starvation)	1	—	1	4	—	4
174 Absorption of deleterious gases	3	—	3	—	—	—
175 Other acute poisonings	3	3	6	3	3	6
176 Other external violence	13	4	17	18	3	21
Total	185	94	279	205	49	254
XIV.—*Ill-defined Diseases.*						
177 Dropsy	1	1	2	2	2	4
178 Sudden death	2	5	7	2	3	5
179 Dentition	—	3	3	1	—	1
179 Unspecified or ill-defined causes of death	75	59	134	68	43	111
Total	78	68	146	73	48	121
All Causes	2,029	1,805	3,834	2,080	1,702	3,782

No. 28.—Return showing the Number of Persons who committed Suicide in South Australia (exclusive of the Northern Territory) during the Year 1909.

	Cause of Death.												Total.		
	Wounds.				Poisoning.		Drowning.		Hanging.		Otherwise.				
	Gunshot.		Cut, Stab, &c.												
	Males.	Females.	Males.	Females.	Males.	Females.	Males.	Females.	Males.	Females.	Males.	Females.	Males.	Females.	Total.
Metropolitan — City of Adelaide	1	—	3	—	—	—	—	—	—	—	—	—	4	—	4
Metropolitan — Suburbs "	4	—	1	—	1	2	2	—	6	1	—	—	14	3	17
Extra-Metropolitan	3	1	—	1	4	—	1	3	4	1	—	—	12	6	18
Total	8	1	4	1	5	2	3	3	10	2	—	—	30	9	39

No. 29.—Return showing the Ages of Persons who committed Suicide in South Australia (exclusive of the Northern Territory) during the Year 1909.

	Ages.																													
	Under 25 years.		25-		30-		35-		40-		45-		50-		55-		60-		65-		70-		75 and Upwards.		Not Stated.		Totals.		
	M.	F.	M.	F.	M.	F.	M.	F.	M.	F.	M.	F.	M.	F.	M.	F.	M.	F.	M.	F.	M.	F.	M.	F.	M.	F.	M.	F.	Total.
Metropolitan — City of Adelaide	—	—	—	—	—	—	—	—	—	—	1	—	—	—	1	—	1	—	1	—	—	—	—	—	—	—	4	—	4
Metropolitan — Suburbs "	2	—	2	—	1	—	2	—	2	2	2	—	1	1	—	—	1	—	1	—	—	—	—	—	—	—	14	3	17
Extra-Metropolitan	3	—	—	1	—	2	—	—	3	1	2	1	1	1	—	—	—	—	1	—	1	—	1	—	—	—	12	6	18
Total	5	—	2	1	1	2	2	—	5	3	5	1	2	2	1	—	2	—	3	—	1	—	1	—	—	—	30	9	39

No. 30.—Decennial Return showing the Number of Persons who committed Suicide in South Australia (exclusive of the Northern Territory).

Year.	Totals.	Males.	Females.
1900	33	26	7
1901	41	39	2
1902	35	32	3
1903	43	39	4
1904	41	35	6
1905	56	46	10
1906	39	33	6
1907	30	24	6
1908	39	30	9
1909	39	30	9

VACCINATIONS.

No. 31.—Return showing the Number of Public Vaccinators, the Number of Children whose Births were Registered during the Year 1909; the total Number of successful Vaccinations of Persons of all Ages, during the same period; and the Amount Paid by Government.

Number of Public Vaccinators.	Number of successful Vaccinations during the year.	Number of Births Registered during the year.	Proportion of Vaccinations to 100 Children Registered during the year.	Amount Paid by Government for the year's Vaccinations.
				£ s. d.
183	1,477	10,064	14·68	258 8 6

No. 32.—Decennial Return showing the Number of successful Vaccinations, and the Proportion to Births registered in South Australia (exclusive of the Northern Territory).

Year.	No. of Births Registered.	No. of successful Vaccinations.	No. of Vaccinations to 100 Births Registered.
1900	9,143	5,588	61·12
1901	9,079	4,350	47·95
1902	8,927	1,906	21·35
1903	8,475	1,857	21·91
1904	9,100	1,476	16·22
1905	8,832	1,142	12·93
1906	8,921	980	10·99
1907	9,209	3,165	34·37
1908	9,756	1,502	15·40
1909	10,064	1,477	14·68

No 33.—Decennial Return showing the Number of Deaths in Public Institutions in South Australia (exclusive of the Northern Territory).

Name of Institution.	1900.	1901.	1902.	1903.	1904.	1905.	1906.	1907.	1908.	1909.
Hospitals—										
Adelaide Hospital	243	282	264	291	263	264	253	279	270	297
Consumptive Home	—	—	—	—	2	21	51	55	74	60
Mount Gambier Hospital	17	12	16	8	10	21	14	19	10	11
Port Adelaide Casualty Hospital	3	—	4	3	3	2	4	6	3	3
Port Augusta Hospital	20	27	23	24	21	24	18	19	22	19
Port Lincoln Hospital	2	1	4	1	6	5	3	2	4	2
Wallaroo Hospital	7	19	15	9	14	22	19	27	22	23
Clare Casualty Hospital	1	1	2	—	—	1	1	—	1	2
Port Pirie Hospital	17	31	31	21	24	22	18	18	31	23
Tarcoola Hospital	—	6	—	2	—	—	—	—	—	—
Lunatic Asylums—										
‡Adelaide	9	12	3	—	—	—	—	—	—	—
Parkside	85	70	102	126	107	91	120	86	91	97
Destitute—										
*Destitute Asylum	54	79	86	84	92	75	86	75	84	80
*Lying-in Department	1	4	1	6	—	2	8	3	—	—
State Children's Department: Industrial Schools, &c.	—	2	4	3	1	2	—	3	6	3
State Children's Department: Boarded out	6	5	9	11	8	2	6	4	7	3
Gaols and Penal Establishments—										
Adelaide Gaol	1§	—	—	—	1§	3‖	2‖	—	1§	—
Gladstone Gaol	—	—	1	—	—	—	—	—	1	—
Mount Gambier Gaol	—	—	—	—	—	—	—	—	—	—
Port Augusta Gaol	—	—	—	—	—	—	—	—	—	—
Port Lincoln Gaol	—	—	—	—	—	—	—	—	—	—
Wallaroo Gaol	—	—	—	—	—	—	—	—	—	—
Yatala Labor Prison	1	—	—	—	—	1	—	—	1	—

* Including children. ‡ Closed since May 29th, 1902. § Executed. ‖ Including 1 executed.

SOUTH AUSTRALIA.

STATISTICAL REGISTER

OF

THE STATE OF SOUTH AUSTRALIA

FOR THE YEAR

1909.

Compiled from Official Records.

PART III.—PRODUCTION,

WITH PREFATORY REPORT.

PRESENTED TO BOTH HOUSES OF PARLIAMENT BY HIS EXCELLENCY'S COMMAND.

By Authority:
R. E. E. ROGERS, GOVERNMENT PRINTER, NORTH TERRACE.

1910.

a—No. 3.

Printed in accordance with the resolution of the House of Assembly, November 22nd, 1910.

PART III.—PRODUCTION.

CONTENTS.

No.	Subject.	Page.
—	Prefatory Report	v.
1	Area of State and Counties—Alienated and Unalienated Land, December 31st, 1909 ..	1
2	Land Sold, in Process of Alienation, and Leased, December 31st, 1909	2
3	" Acquired for Closer Settlement and Disposition thereof on December 31st, 1909	3
4	" Sales for Cash—Decennial Return..	4
5	Holdings—Area and Distribution of, 1909	5
6	" Area under Crop, Grasses, Fallow, Lying Idle, New Ground Cleared, and Hands Employed, 1909-10	22
7	Land Alienated in Divisions and Counties—Decennial Return	24
8	" Cultivated " " "	25
9	" Alienated, Occupied by Freeholders, and Cultivated—Decennial Return ..	26
10	Rainfall—Each Month (Decennial Return) and Average for 71 Years	26
11	Land Under Various Crops, Acreage—Decennial Return	26
12	" " " Produce and Average Yield—Decennial Return	27
13	Vineyards and Orchards—Production—Decennial Return	27
14	Area under Cultivation—Total and for Various Crops in Divisions and Counties, 1909-10	28
15	Produce and Average Yield various Crops in Division and Counties, 1909-10	30
16	Cultivation and Produce in each Division and County—Cereals, Hay, Straw, and Land in Fallow, 1909-10	32
17	Cultivation and Produce in Counties and Hundreds, 1909-10	40
18	Miscellaneous—Ensilage, Bee-keeping, Manures, Poultry, Values of Machinery, and Implements Used on Farms, 1909-10	84
19	Orchards—Area and Number of Trees, 1909	86
20	" Production of Fresh and Dried Fruits, 1909-10	88
21	Wheat—Produce in Counties—Decennial Return	89
22	Wheat and Hay—Produce and Averages, Counties and Divisions, 1908-9, 1909-10 ..	90
23	" " " " Counties, District Councils, and Hundreds ..	94
24	" For Grain, Area under, in Counties—Decennial Return	110
25	" Average Yield per Acre in Counties—Decennial Return	112
26	District Councils—Production in 1909-10	114
27	Wheat—Acres, Produce, and Average per Acre in District Councils, 1909-10	118
28	Goyder's Line of Rainfall—Wheat Grown Within and Without—Area, Produce, Average per Acre, and Rainfall, 1902-3 to 1909-10	119
29	Pastoral Occupation—Decennial Return	119
30	" " Depasturing Certificates Issued—Decennial Return	119
31	Dairying—Number of Dairy Cows, Butter and Cheese Making, Bacon and Ham Curing, Hands and Machinery Employed, 1909-10	120
32	" Factories and Farms—Particulars of Dairy Production, 1909	121
33	Live Stock in the State—Decennial Return	121
34	" in Counties—Horses—Decennial Return	122
35	" " Cattle " "	123

No.	Subject.	Page.
36	Live Stock in Counties—Sheep—Decennial Return	124
37	" " all Kinds, 1909	125
38	" Hundreds—all Kinds, 1909	127
39	" District Councils—all Kinds, 1909	140
40	" Number of Slaughtering Establishments and Stock Slaughtered, 1909 ..	142
41	" Mortality of..	146
42	" Monthly Prices Metropolitan Markets, 1905-1909	147
43	" Maximum and Minimum and Fair Average Prices, Metropolitan Markets, 1909	148
44	" Northern Territory—Decennial Return	148
45	Wheat—Average Monthly Market Price—Decennial Return	149
46	" Total Value, Production, and Total Value Breadstuffs Exported—Decennial Return	149
47	Wool—Average Monthly London Prices for Adelaide Wool (Average Greasy)—Decennial Return	149
48	" Export of South Australian and other Australian, 1877 to 1909	150
49	Mining—Number of Gold and Mineral Claims and Leases—Decennial Return	150
50	" Production of Minerals—Decennial Return	151
51	" Monthly Prices of Copper in London (Best Selected and Standard), 1905-1909 ..	151
52	" List of Mines	152
53	Manufactories and Works—Comparison of 1909 with 1908	155
54	" .. " Number of Establishments, Hands and Power Employed in Various Classes of Industries (Metropolitan and Country Divisions), 1909	156
55	" Number of Establishments, Hands and Power Employed in Various Industries (in Detail), 1909..	159
56	" Salaries and Wages Paid; Values of Fuel, Light, &c., and Raw Material used, Output, Land and Buildings, and Plant and Machinery, 1908 ..	162
57	" Salaries and Wages Paid: Values of Fuel, Light, &c., and Raw Material used, Output, Land and Buildings, and Plant and Machinery, 1909 ..	162
58	" Classification According to Hands Employed in Various Classes of Industries (Metropolitan and Country Divisions), 1909	163
59	" Classification According to Hands Employed in Various Industries (in Detail), 1909..	164
60	" Quantities and Estimated Values of Chief Commodities Produced, 1909 ..	167
61	Wages—Rates of, 1905-1909	168
62	" on Farms and Stations—Rates for 1909	170
63	Woods and Forests—1876-7 to 1909-10	171
64	Retail Prices of General Produce in Adelaide, 1909	173

REPORT

TO THE

HONORABLE FREDERICK SAMUEL WALLIS, M.L.C.,

CHIEF SECRETARY

OF THE

STATE OF SOUTH AUSTRALIA.

Statistical Office, Adelaide, December 30th, 1910.

Sir—I have the honor to submit for your information "Part III.—Production" of the Statistical Register, containing the statistics of Agriculture, Live Stock, Mining, and Manufactories for the year 1909, and to make the following report thereon, embodying the principal results ascertained relating to the condition of our chief producing and manufacturing interests during the period under review, together with such comparative statements as are requisite to exhibit their relative position and progress during the past decade.

As usual, the Agricultural and Live Stock statistics were collected by the mounted constables, under the supervision of their inspectors. The work of compiling and tabulating the varied information obtained was commenced in this office as soon as the first return was received; and the final summary of all cereal, hay, and fodder crops, showing the area, yield, and rainfall, was published on July 5th, followed by complete returns relating to the number of live stock in each county and division, with preliminary reports covering an amount of detail not possible of being shown in the returns.

The scope of inquiry will be better understood by a recapitulation of the subject-matters dealt with, the principal of which come under the following headings, viz.:—(1) Territorial Divisions; (2) Land Tenure and Settlement; (3) Rainfall; (4) Machinery and Hands Employed on Holdings; (5) Cultivation (Cereal, Horticulture, Viticulture, &c.); (6) Grazing, Dairying, and Pastoral Pursuits; (7) Miscellaneous; and (8) Manufactories and Mining.

For statistical purposes the State is divided into conveniently sized districts, in such a manner as to enable the compiler to exhibit the result in each subject of inquiry for the whole State and in its several territorial divisions, whether county, hundred, corporation, or district council.

Each collector is supplied with a plan showing the boundaries of the district to which he has been appointed.

Throughout this report, unless otherwise stated, the figures in parentheses are those pertaining to the previous season inserted for comparative purposes.

TERRITORIAL DIVISIONS.

South Australia, properly so called, extends over an area of 380,070 square miles, or 243,244,800 acres, and—including the Northern Territory, lying north of the 26th parallel of south latitude, covering 523,620 square miles, or 335,116,800 acres—the aggregate area is 903,690 square miles, or 578,361,600 acres.

The State is bounded on the south by the South Pacific, on the north by the Indian Ocean and Gulf of Carpentaria, on the east by the States of Victoria, New South Wales, and Queensland, and on the west by Western Australia. Situated between the 11th and 38th parallels of south latitude and 129th to 141st meridians of east longitude, its greatest length from south to north is 1,850 miles, and breadth from east to west 650 miles, having a seaboard of over 2,000 miles.

I. The Central Division comprises all lands bounded on the north by a line of county boundaries from Port Wakefield to Morgan, and thence to the eastern boundary of the State; on the east by the River Murray, on the south by Encounter Bay, and on the west by the coast from

from Cape Jervis to Port Wakefield, together with Yorke Peninsula and Kangaroo Island. This division includes the counties of Adelaide, Gawler, Light, Albert, Alfred, Eyre, Sturt, Hindmarsh, Fergusson (Yorke Peninsula), and Carnarvon (Kangaroo Island).

The country in this division, the earliest settled and most populous, consists of mountainous ranges (Mount Lofty 2,334ft.), hills, and plains of superior agricultural land. The rivers Murray, Torrens, Onkaparinga, Gawler, Wakefield, and Light, and numerous minor watercourses attest the sufficiency of the water supply. The reservoirs in the neighborhood of the city have a storage capacity of 3,900,000,000 gallons. The climate is temperate, and the rainfall reliable, varying over a number of years from 42in. to 16in. on the hills and plains respectively, 21in. being the average fall at Adelaide.

It embraces 13,891 square miles, or 8,890,240 acres, of which 3,705,784 acres have been alienated (wholly or conditionally); 4,021,641 acres leased from the Crown—a total of 7,727,425 acres in occupation; 1,361,524 acres were in cultivation; 94,556 horses, 102,326 cattle (of which 54,731 are milch cows), and 1,302,284 sheep are depastured within its boundaries.

This division lies between the sea-coast and the River Murray, and is so intersected by rail (308 miles) and road that the facilities for transit are excellent. The bulk of the arable land is situated within fifteen miles of a railway station or a shipping port.

II. The Lower North Division is bounded on the south by the Central Division, on the west by the coastline from below Wallaroo to a little north of Port Pirie, extending easterly to the boundary, and includes the counties Burra, Stanley, Daly, Victoria, Kimberley, Young, and Hamley. This division enjoys also a temperate climate, but with an earlier season by some weeks. There is a fair rainfall, averaging from 13in. to 25in., according to the level of the country. Two mountain ranges traverse it from south to north, with broad well-watered plains of exceptionally good arable land intervening. Some of the tableland is 1,500ft. to 2,000ft. above sea level. The greater part is very valuable sheep country, and farmers and graziers have increased their flocks considerably.

The total area of this division is 12,401 square miles, or 7,936,640 acres, of which 2,648,363 acres are alienated, 4,530,658 acres are Crown leases, the total area occupied being 7,179,021 acres: 1,170,707 acres are cultivated, and the live stock maintained thereon are 51,597 horses, 45,131 cattle (of which 18,376 are milch cows), and 1,408,241 sheep. Ports Pirie and Wallaroo and 363 miles of railway throughout the district afford ample and cheap facilities for transport of produce. It possesses also the advantage of being the nearest agricultural land to the Broken Hill silver-mining district, with which it is connected by rail. The Wallaroo, Moonta, and Burra copper mines, and the Beetaloo and Bundaleer water reservoirs and systems, with a storage capacity of 856 million gallons, are situated in this division; also the Port Pirie and Wallaroo smelting works.

III. The Upper North Division includes all counties north of Port Pirie, and is bounded on the west by Spencer's Gulf as far as Port Augusta; thence northwards by the eastern shore of Lake Torrens, and includes the counties of Frome, Dalhousie, Herbert, Newcastle, Granville, Lytton, Blachford, Hanson, Derby, and Taunton. This division contains a large proportion of country popularly known as "beyond Goyder's line of rainfall," where the climate is hotter and drier, the average rainfall in the farming districts approximating 12in. to 15in. The storage reservoirs in this division have a capacity of 224 million gallons.

With the exception of counties Frome and Newcastle, through which the Flinders and Eastern ranges (Mount Brown 2,400ft.) run, the country chiefly consists of extensive plains with low rises and little surface water, and is subject to drought. Much of the country to the eastward is tableland considerably above sea level, namely, from 1,500ft. to 2,000ft., with a consequent lower temperature. The length of railways within this district is 369 miles, connecting with Port Augusta, Broken Hill, and the Transcontinental line to Port Darwin, open to Oodnadatta, 688 miles from Adelaide. The area within counties is 14,065 square miles, or 9,001,600 acres, of which 978,102 are alienated, 7,280,447 acres held under lease from the Crown, or 8,258,549 acres occupied, of which 496,454 acres are under cultivation. There are 24,112 horses, 58,410 cattle (of which 17,456 are milch cows), and 787,870 sheep within this division.

IV. The South-Eastern Division comprises all country east of the River Murray as far as the boundary, and on the south is bounded by the Southern Ocean. It includes counties Russell, Cardwell, Buckingham, MacDonnell, Robe, Grey, Buccleuch, and Chandos. The climate is, of course, colder and the rainfall heavier than in any other part of the State (except Mount Lofty Range), viz., 20in. to 30in. The land is low-lying, with isolated hills or ridges, and a large portion of the surface is covered with water, but some thousands of acres have been reclaimed or improved by drainage works. The district possesses several shipping ports, and is united to the metropolis by rail, of which 362 miles are in operation.

The area within these counties is 15,585 square miles, or 9,974,400 acres, of which 2,346,863 acres are alienated, 4,374,115 are leased from the Crown, altogether 6,720,978 acres in occupation, of which only 298,351 are cultivated, the country being almost entirely devoted to grazing; seven-eighths of the alienated land is stocked with cattle or sheep—53,017 of the former (including 16,731 milch cows) and 1,505,361 of the latter, besides 26,401 horses. Large areas are being newly cultivated in counties Chandos and Buccleuch.

V. The

V. The Western Division is confined to lands within counties adjacent to the west coast of Spencer's Gulf and that portion of the southern coast lying between Port Lincoln and Fowler's Bay. It includes the counties of Flinders, Jervois, Musgrave, Robinson, Way, Dufferin, Kintore, Manchester, Hopetoun, York, Buxton, and Le Hunte, comprising 26,161 square miles, or 16,743,040 acres. It has an equable climate and an average coastal rainfall of 20in. The land is principally used for sheep, of which 523,627 are kept, though the area cultivated is increasing rapidly. Horses number 17,205 and cattle 11,839; 508,454 acres are alienated, 8,861,865 acres leased from the Crown, total 9,370,319 acres; 425,058 are under cultivation—increased to the extent of 62,245 acres. There are several good harbors, and steamship communication is maintained.

The State.—The extent and singular configuration of the shore line—especially that of Spencer's and St. Vincent's gulfs—reaching over 1,300 miles in length, with numerous well-sheltered ports, harbors, and shipping places, favors the economical transport of produce.

The River Murray, the longest river in Australia (1,300 miles), into which the River Darling discharges itself at Wentworth, flows through South Australian territory for 320 miles to its mouth, and for that distance is usually navigable throughout the year.

Railways have been completed for 1,912¼ miles in South Australia proper and 145½ miles in the Northern Territory, and have been so designed as well to take the products of the several districts to the nearest port of shipment as to maintain the necessary inter-communication between all parts of the State. Three hundred and thirteen miles are in course of construction.

The total estimated population on December 31st, 1909, was 412,808 persons (exclusive of the Northern Territory, 3,239), as against 403,819 in 1908, an increase of 8,989 persons.

LAND TENURE AND SETTLEMENT.

South Australia proper has an area of 243,244,800 acres, of which 10,189,064 acres are alienated either wholly or conditionally and 106,896,927 acres leased; 77,802,988 acres of the leased country are situated outside the counties and 29,093,939 within the counties. Beyond the limits of agricultural settlement 135,997 square miles (or 87,038,450 acres) are held by 570 Crown lessees as sheep or cattle runs. The rental accruing was £24,984, as against £24,519, the year before.

The following brief summary shows the conditions under which the land was settled on December 31st, 1909:—

—	South Australia Proper.	Northern Territory.
	Acres.	Acres.
Total area	243,244,800	335,116,800
Alienated land—		
Sold	8,598,751	473,761
Granted for public purposes	122,093	48
In process of alienation under systems of deferred payment	1,297,277	—
Dedicated for forest purposes	170,943	—
Total	10,189,064	473,809
Area under lease—		
Right of purchase leases	4,232,009	5,224
Perpetual leases	14,088,223	—
Pastoral leases	87,038,450	95,559,840
Mining leases	25,213	3,658
Other leases	1,513,032	512,650
Total	106,896,927	96,081,372
Total area in occupation	117,085,991	96,555,181
Total area unoccupied	126,158,809	238,561,619

CLOSER SETTLEMENT.

The following statement shows particulars of the disposal of the 500,464 acres of land purchased for £1,221,720 under the Crown Lands Act, 502 of 1890, &c., for closer settlement up to December 31st, 1909:—

—	Number.	Area.	Amount.
		Acres.	£
Agreements with covenants to purchase	979	296,013	838,648 purchase-money
Leased as homestead blocks—			
Right of purchase leases	101	1,381	307 annual rent
Perpetual leases	162	1,778	500 "
Perpetual leases	333	75,045	7,265 "
Miscellaneous leases	31	50,056	1,191 "
Sold	230	24,642	44,290 purchase-money
Remaining unoccupied	—	52,170	—

It will be observed that of the total area purchased 52,170 acres are unoccupied, the greater portion of which is under survey prior to allotment, and the balance consists of roads. On resurvey the area repurchased was increased by 621 acres.

LAND SOLD FOR CASH.

The total area of land sold for cash during the year was 257,185 (147,535) acres, and the total amount realised £118,939 (£81,884), an increase of 109,650 acres and £37,055.

The land sales for cash, including credit sales on which purchase has been completed, from the foundation of the State aggregated 8,598,751 acres for £10,301,944 at the end of the year 1909.

AREA AND DISTRIBUTION OF HOLDINGS WITHIN COUNTIES FROM WHICH RETURNS WERE COLLECTED FOR THE YEAR 1908.

Of the 34,910,591 acres in use, either for cultivation or grazing, within counties, 8,085,538 acres were privately owned and 26,825,053 acres leased or held under agreements to purchase from the Crown. Of the privately owned land 7,183,280 acres were occupied by the owners, and 902,258 acres by private tenants.

Of this area 2,530,301 acres were under crops or cereals, fruits, and market garden produce. The following statement sets forth the distribution of the holdings:—

Area of Holdings.	Acres.
(1) Privately owned land—	
Occupied by owner	7,183,280
Occupied by tenant	902,258
	8,085,538
(2) Crown lands leased and held under agreements to purchase from Crown	26,825,053
Total area of holdings	34,910,591

Distribution of Holdings.	Acres.
Area under crops	2,530,301
Under permanent artificially sown grasses	23,343
Previously cropped land lying idle during season	2,189,731
New ground cleared during season	306,477
Land in fallow	1,198,450
Balance of holdings	28,662,289
Total area of holdings	34,910,591

AREA SUITABLE FOR WHEAT-GROWING.

Every occupier supplied information as to the total area of his holding suitable for wheat-growing. The total aggregate area—10,905,083 acres—thus arrived at is divided as follows:—Central Division, 3,305,726 acres; Lower North Division, 2,221,266 acres; Upper North Division, 1,254,723 acres; South-Eastern Divsion, 1,216,316 acres; Western Division, 2,903,387 acres; and remainder of State, 3,665 acres. It must be remembered that these areas refer only to land actually in occupation at the time of collection.

RAINFALL.

The following table, supplied by the Divisional Officer of the Meteorological Bureau, shows the rainfall (approximate mean) in each month during the last ten years. It fairly represents the average rainfall over the whole of what may be termed the agricultural or wheat-growing districts of South Australia. In forming the table, Mount Lofty, where the rainfall is exceptionally heavy, and Port Augusta, where it is exceptionally light, have been excluded.

Year.	Jan.	Feb.	Mar.	April.	May.	June.	July.	Aug.	Sept.	Oct.	Nov.	Dec.	Total in Year.	Adelaide Observatory.
	Inches.	Inches.	Inches.	Inches.	Inches.	Inches	Inches.	Inches.	Inches.	Inches.	Inches.	Inches.	Inches.	Inches.
1900	·81	·14	2·07	2·81	2·06	3·31	1·46	4·12	1·84	·84	·56	·61	20·63	21·678
1901	·68	·25	·50	1·98	1·21	4·01	2·46	1·55	2·12	2·21	·57	·72	18·26	18·010
1902	·39	·73	1·32	·26	·88	3·39	1·59	1·51	1·57	1·88	·50	2·83	16·85	16·019
1903	·78	1·31	1·46	2·76	1·62	3·29	2·60	2·48	2·63	1·04	2·64	1·20	23·81	25·469
1904	2·09	·95	·49	1·40	2·16	3·00	2·80	1·98	·78	2·04	·66	·11	18·46	20·311
1905	1·18	·34	·26	3·07	2·95	3·43	3·32	1·82	2·05	3·18	·25	·07	21·92	22·280
1906	·09	·28	2·32	·70	1·77	4·32	3·71	3·00	3·20	1·67	2·48	·88	24·39	26·513
1907	·09	·22	·44	2·98	1·75	2·38	3·00	2·63	1·18	1·45	1·82	·85	18·79	17·782
1908	·46	·68	1·56	·82	3·29	3·63	1·51	2·35	3·66	2·72	·40	·43	21·51	24·561
1909	·70	·41	·73	2·68	3·59	3·25	3·61	4·79	1·74	1·92	1·60	·56	25·58	27·686
Mean (49 years)	·83	·60	·98	1·80	2·60	3·05	2·83	2·61	2·09	1·82	1·06	·88	21·15	20·725

The following table shows the rainfall at certain selected stations throughout the farming districts during the wheat-growing season, from April to September, in the years 1907, 1908, and 1909,

1909, and the average fall over a series of years for the same months. These particulars, especially prepared by the Divisional Officer of the Meteorological Bureau, are so instructive that this statement should be preserved for future reference :—

No. of Years' Average.	Station.	April.				May.				June.				July.			
		1907.	1908.	1909.	Average.	1907.	1908.	1909.	Average	1907.	1908.	1909.	Average.	1907.	1908.	1909.	Average.
		Inches	Inches	Inches	Inches	Inches	Inches	Inches	Inches	Inches	Inches	Inches	Inches	Inches	Inches	Inches	Inches
27	Hawker	1·03	·06	·81	1·01	2·07	1·70	1·77	1·35	5·32	1·29	4·71	1·99	2·59	·38	1·30	1·06
26	Carrieton ..	·92	·26	·74	·96	1·26	1·77	2·83	1·22	4·36	1·52	4·52	1·72	1·73	·46	1·73	1·10
36	Crroroo	1·51	·44	·58	1·13	1·63	1·43	2·46	1·31	3·18	1·65	4·72	1·85	2·06	·50	1·94	1·25
27	Terowie	1·88	1·00	·84	1·19	1·00	1·86	2·34	1·16	2·74	1·72	3·17	1·69	1·91	·71	1·51	1·33
32	Jamestown ..	2·63	·97	1·44	1·52	1·28	1·94	2·66	1·64	1·89	2·15	3·60	2·28	3·27	·84	3·02	1·88
33	Laura	3·46	1·25	2·53	1·77	·72	3·44	4·43	1·73	2·63	3·63	4·59	2·49	3·70	1·16	2·98	2·00
28	Crystal Brook	3·11	·49	2·01	1·63	·80	3·72	2·11	1·65	2·66	2·78	2·62	2·18	3·25	·89	2·73	1·55
30	Redhill	3·17	·83	1·75	1·74	1·08	3·38	2·39	1·78	3·06	3·31	3·19	2·49	2·78	·75	3·04	1·79
28	Snowtown ..	1·88	·59	2·17	1·61	1·08	4·25	2·46	1·73	3·38	3·65	2·62	2·35	1·75	·46	1·90	1·70
47	Clare	3·97	1·16	1·96	2·26	1·52	4·26	4·37	2·73	3·11	3·50	4·16	3·39	2·72	1·62	4·22	3·08
50	Burra	2·44	·39	·93	1·38	1·05	2·59	2·75	1·89	2·87	2·59	3·06	2·49	2·22	·90	2·71	2·11
48	Gawler	2·94	·56	3·15	1·87	2·11	4·20	4·04	2·20	1·76	2·59	1·68	2·69	2·09	1·29	3·74	2·24
28	Two Wells ..	1·94	·92	1·83	1·79	2·21	2·62	2·04	1·80	1·74	2·39	1·27	2·63	1·12	1·24	2·78	1·89
52	Adelaide ..	2·26	·58	3·27	1·83	2·40	3·87	4·02	2·77	2·34	5·42	2·24	3·02	2·81	1·21	3·51	2·55
28	Eudunda	2·18	·25	1·10	1·61	1·39	2·23	2·64	1·70	3·47	2·01	2·62	2·51	2·87	1·05	3·82	1·82
29	Truro	2·74	·32	1·78	1·92	1·37	2·98	3·58	1·78	3·03	2·36	2·73	2·88	2·84	1·27	4·22	2·30
28	Sedan	·86	·27	·65	1·23	·62	2·73	1·43	1·21	2·17	1·33	2·29	1·77	1·58	·67	1·03	1·19
28	Morgan	·50	·00	·36	·85	1·55	1·37	1·00	1·00	2·51	·69	1·82	1·06	3·32	·29	1·08	·66
41	Blanchetown	·53	·01	·27	·98	·64	1·49	·83	1·26	1·70	·58	1·41	1·24	1·74	·58	·79	·88
25	Callington ..	1·04	·79	1·93	1·47	1·89	2·47	3·03	1·62	1·70	2·02	1·46	2·23	1·22	·95	2·27	1·73
46	Woodburn ..	1·09	1·26	1·84	1·44	1·75	1·74	3·44	1·96	1·82	2·16	1·12	2·10	1·02	·94	2·80	1·92
48	Strathalbyn ..	1·56	1·80	3·24	1·53	2·50	3·60	4·60	2·26	2·28	2·77	2·60	2·61	1·92	1·39	2·98	2 47
47	Willunga ..	3·86	·89	4·35	2·17	1·84	4·19	5·01	3·35	2·51	4·73	3·43	3·92	2·62	1·80	6·07	3·51
30	Maitland ...	3·75	·81	2·49	2·06	1·34	3·18	2·43	2·50	2·60	5·18	2·78	3·35	2·27	1·41	3·79	2·49
29	Minlaton ...	3·02	1·09	1·97	1·70	1·31	2·28	2·06	1·99	1·45	3·59	1·82	3·01	2·40	1·97	3·81	2·22
28	Bordertown ..	3·77	·29	2·46	1·90	2·41	3·61	2·93	2·05	1·41	2·99	2·82	2·87	2·41	·99	3·26	2·26
41	Naracoorte .	3·48	·54	2·60	1·88	3·18	3·36	3·53	2·30	1·57	3·78	4·72	3·36	3·38	·93	2·70	2·72
48	Penola	3·59	·56	3·04	2·04	3·23	3·18	3·24	2·93	1·32	5·07	5·12	3·74	3·86	1·05	3·45	3·31
48	Mt. Gambier .	4·64	·89	4·27	2·52	2·01	4·06	6·57	3·47	2·51	4·98	5·56	4·14	5·70	3·89	5·29	4·19
31	Fowler's Bay.	·51	·28	1·44	1·00	·93	3·37	1·85	1·86	2·83	3·27	1·44	2·32	1·51	1·28	1·72	1·73
31	Streaky Bay ..	·75	·54	2·32	1·18	1·32	2.42	1·45	1·93	3·06	4·14	2·88	2·96	1·86	1·19	4·12	2·23
43	Port Lincoln..	3·82	1·37	2·40	1·62	·82	2·67	1·46	2·48	1·57	4·19	3·14	3·32	2·88	2·26	3·34	2·93
42	Port Elliot ..	1·85	·80	2·23	1·84	1·72	2·88	3·06	2·49	1·36	2·55	1·08	2·99	1·92	1·52	3·65	2·60
48	Robe	3·11	·54	2·96	1·92	1·72	3·18	5·40	2·99	1·95	7·33	4·91	4·01	4·05	2·60	5·72	3·91

Rainfall at certain Selected Stations, &c.—continued.

No. of Years' Average.	Station.	August.				September.				Total For Six Months.			
		1907.	1908.	1909.	Average.	1907.	1908.	1909.	Average.	1907.	1908.	1909.	Average.
		Inches	Inches	Inches	Inches	Inches	Inches	Inches	Inches	Inches	Inches	Inches.	Inches
27	Hawker	1·14	2·59	2·15	1·44	·42	2·62	·29	1·15	12·57	8·64	11·03	7·99
26	Carrieton ...	·91	1·56	2·30	1·48	·18	3·07	·41	1·05	9·36	8·64	12·53	7·53
36	Orroroo	1·15	1·94	2·07	1·51	·40	3·21	·36	1·17	9·93	9·17	12·13	8·22
27	Terowie	1·29	2·22	2·79	1·59	·78	4·14	·78	1·44	9·60	11·65	11·43	8·40
32	Jamestown ..	2·43	3·20	4·51	1·97	1·34	5·01	1·27	1·99	12·84	14·11	16·50	11·28
33	Laura	2·69	3·25	4·33	2·09	1·64	5·95	1·19	2·02	14·84	18·68	20·05	12·10
28	Crystal Brook	1·77	3·22	4·40	1·84	1·23	4·14	1·17	1·52	12·82	15·24	16·04	10·37
30	Redhill	2·12	4·01	4·78	2·08	1·11	4·37	1·32	1·65	13·32	16·65	16·47	11·53
28	Snowtown ..	1·99	4·39	4·74	2·03	·65	3·19	1·03	1·50	10·73	16·53	12·75	10·92
47	Clare	2·84	4·16	6·59	2·91	1·33	6·03	2·22	2·63	15·49	20·73	23·52	17·00
50	Burra	1·88	3·21	3·64	2·04	1·20	4·74	·94	1·99	11·66	14·42	14·03	11·90
48	Gawler	2·20	1·94	5·29	2·25	·96	3·62	1·70	1·92	12·06	14·20	19·60	13·17
28	Two Wells ..	2·04	1·86	4·88	1·85	1·08	1·96	1·86	1·39	10·13	10·99	14·66	11·35
52	Adelaide ...	1·81	2·34	5·59	2·33	1·08	2·90	2·19	1·75	12·70	16·32	20·82	14·25
28	Eudunda	2·19	2·46	5·16	2·17	·56	4·50	1·29	1·74	12·66	12·50	16·63	11·55
29	Truro	2·55	2·78	5·32	2·53	1·21	5·44	1·44	2·10	13·74	15·15	19·07	13·51
28	Sedan	1·68	1·60	3·45	1·46	·63	2·48	·96	1·09	7·54	9·08	9·81	7·95
28	Morgan	·51	1·37	1·72	·91	·29	2·65	·57	·88	8·68	6·37	6·55	5·36
41	Blanchetown..	·66	1·06	2·41	1·02	·22	2·25	·57	1·03	5·49	5·97	6·28	6·41
25	Callington ..	1·65	1·37	4·95	1·85	1·03	3·19	1·71	1·70	8·53	10·79	15·35	10·60
46	Woodburn ..	1·79	·82	4·64	1·84	·36	3·30	1·82	1·72	7·83	10·22	15·66	10·98
48	Strathalbyn ..	2·61	1·41	6·12	2·29	1·34	3·70	2·28	2·01	12·21	14·67	21·82	13·17
47	Willunga ...	3·27	2·10	5·96	3·25	1·07	3·91	2·16	2·54	15·17	17·62	26·98	18·74
30	Maitland	2·00	2·17	6·93	2·39	·93	2·55	1·54	1·76	12·89	15·30	19·96	14·55
29	Minlaton	2·63	1·48	4·45	2·37	·59	1·89	1·38	1·49	11·40	12·30	15·49	12·78
28	Bordertown ..	3·09	1·46	3·28	2·22	1·06	3·37	1·64	2·18	14·15	12·71	16·39	13·48
41	Naracoorte ..	3·21	1·86	4·11	2·75	3·59	2·93	1·90	2·38	18·41	13·40	19 56	15·39
48	Penola	4·20	1·86	5·51	3·44	1·75	3·44	1·81	2·73	17·95	16·06	22·17	18·19
48	Mt. Gambier.	5·00	2·36	5·18	4·08	1·82	3·85	3·45	3·08	21·68	20·03	30·32	21·48
31	Fowler's Bay.	2·10	1·38	3·11	1·32	·49	1·34	·24	·91	8·37	10·92	9·80	9·14
31	Streaky Bay..	2·11	1·72	4·20	1·88	·77	1·06	·53	1·39	9·87	11·07	15·50	11·57
43	Port Lincoln.	2·34	1·65	3·32	2·68	·59	3·35	·85	1·95	12·02	15·49	14·51	14·98
42	Port Elliot ..	2·40	1·07	3·87	2·38	·86	3·69	1·77	2·18	10·11	12·51	15·66	14·48
48	Robe	3·38	1·67	3·28	3·38	·96	2·78	2·06	2·09	15·17	18·10	24·33	18·30

MACHINERY

MACHINERY AND HANDS EMPLOYED ON HOLDINGS.

Machinery and Implements.

Each producer was called upon to estimate the value of all his plant and machinery, due allowance being made for depreciation. As a result it has been possible to arrive at a fairly accurate estimate of the value of capital invested in this way. The total estimated value is £2,436,263 (£2,053,197), divided as follows:—

Used mainly in general agriculture	£2,053,414
" orchards, &c.	122,171
" dairying	85,184
" pastoral pursuits	165,897
Travelling machinery, such as threshing-machines and chaffcutters	9,597
	£2,436,263

Hands Employed.

The department had frequently been asked for particulars of the labor employed in our primary industries, and in order to obtain reliable information the collectors were again instructed to make careful inquiry as to the persons employed. The proprietor, manager, and all regular hands were included, and as many of the family as assisted, but temporary hands engaged shearing, &c., domestic servants and cooks, were not included. In the case of mixed farming, where a person is engaged in several branches of farm work, he has been counted under the principal one engaging his time. The returns show that 54,966 (53,106) persons—39,882 (38,478) males and 14,984 (14,628) females were deriving constant employment on the land—cultivating 38,225 (36,015); dairying, 10,448 (10,782); and pastoral, 6,293 (6,309).

The following table shows how the labor is distributed according to the several divisions of the State:—

Division.	Cultivating.		Dairying.		Pastoral.		Total.	
	Males.	Females.	Males.	Females.	Males.	Females.	Males.	Females.
Central	16,707	2,625	849	4,749	979	145	18,535	7,519
Lower North	6,846	1,409	136	1,207	721	122	7,703	2,738
Upper North	3,352	502	186	1,481	828	159	4,366	2,142
South-Eastern	3,250	192	405	1,290	1,524	169	5,179	1,651
Western	2,734	595	13	121	264	67	3,011	783
Outside Districts	11	2	4	7	1,173	142	1,188	151
	32,900	5,325	1,593	8,855	5,489	804	39,982	14,984
1909	38,225		10,448		6,293		54,966	
1908	36,015		10,782		6,309		53,106	
Increase	2,210		— 334		— 16		1,860	

CULTIVATION.

The area under crop in the Commonwealth in 1909-10 aggregated 10,972,057 acres, showing an average of 2·51 (2·31) acres per head of the population. In proportion to population South Australia proper has the largest area under crops, 2,530,301 (2,321,812) acres, forming nearly one-fourth of the whole—being 6·13 (5·70) acres per head. New South Wales, 1·96 (1·71) per head; Victoria, 2·81 (2·72) per head; Queensland, 1·06 (·97) per head; Western Australia, 2·64 (2·19) per head; and Tasmania, 1·47 (1·45) per head.

The following is a comparative statement of the area under cultivation, including land in fallow and artificial grasses, and the number of sheep depasturing in each division in 1908-9 and 1909-10, together with the increase or decrease:—

Division.	1908-9.	1909-10.	Increase.	Decrease.	Per Cent. Increase.	Per Cent. Decrease.
Central—						
Land under crop ... acres	847,880	903,049	55,169	—	6·51	—
*Land cultivated ... acres	1,251,726	1,361,524	109,798	—	8·77	—
Sheep ... number	1,365,998	1,302,284	—	63,714	—	4·66
Lower North—						
Land under crop ... acres	629,036	691,873	62,837	—	9·99	—
*Land cultivated ... acres	1,075,910	1,170,707	94,797	—	8·81	—
Sheep ... number	1,464,320	1,408,241	—	56,079	—	3·83
Upper North—						
Land under crop ... acres	330,489	303,476	—	27,013	—	8.17
*Land cultivated ... acres	521,039	496,454	—	24,585	—	4·72
Sheep ... number	875,680	787,870	—	87,810	—	10·03

* Including crops, fallow, and grasses.

Area

Area under Cultivation and Number of Sheep Depasturing, &c.—continued.

Division.	1908-9.	1909-10.	Increase.	Decrease.	Per Cent. Increase.	Per Cent. Decrease.
SOUTH-EASTERN—						
Land under crop ..... acres	206,698	273,192	66,494	—	32·17	—
*Land cultivated ..... acres	230,807	298,351	67,544	—	29·26	—
Sheep ..... number	1,623,852	1,505,361	—	118,491	—	7·30
WESTERN—						
Land under crop ..... acres	307,709	358,711	51,002	—	16·57	—
*Land cultivated ..... acres	362,813	425,058	62,245	—	17·16	—
Sheep ..... number	610,828	523,627	—	87,201	—	14·28
Total in Counties—						
Land under crop ..... acres	2,321,812	2,530,301	208,489	—	8·98	—
*Land cultivated ..... acres	3,442,295	3,752,094	309,799	—	9·00	—
Sheep ..... number	5,940,678	5,527,383	—	413,295	—	6·96
Outside Counties—						
Sheep ..... number	957,773	904,655	—	53,118	—	5·55
Total Sheep	6,898,451	6,432,038	—	466,413	—	6·76

* Including crops, fallow, and grasses.

RAINFALL.

The following rainfall table shows the approximate mean fall in each month, from April to November, over the whole of the agricultural districts for the last three seasons, and the mean for 49 years:—

	April.	May.	June.	July.	August.	September.	Total Six Months.	October.	November.
1907 ..... Inches	2·98	1·75	2·38	3·00	2·63	1·18	13·92	1·45	1·82
1908 ..... "	·82	3·29	3·63	1·51	2·35	3·66	15·26	2·72	0·40
1909 ..... "	2·68	3·59	3·25	3·61	4·79	1·74	19·66	1·92	1·60
Mean for 49 years "	1·80	2·60	3·05	2·83	2·61	2·09	14·98	1·82	1·06

The agricultural season opened late, the first good rainfall occurring in the latter part of April. From then to the end of August the weather conditions were specially favorable for a record yield. The approximate mean rainfall over the whole of the agricultural areas from April to September was 19·66in., being 4·40in. in excess of the previous season and 4·68in. above the mean for 49 years. The average for the month of August was 4·79in., and ranks as one of the wettest in the history of the State. A very dry spell was experienced during September and October, followed during the first week in November by fierce, hot winds, which considerably damaged the crops. Even then a good harvest was a certainty, but the splendid November rains, accompanied by specially favorable harvesting weather in December and January, resulted in the garnering of the record harvest of the State. On November 30th, 1909, a cautious forecast of 20,139,575 bushels was issued, with the expectation of it being largely exceeded should the harvesting season be favorable. This fortunately was so. The final results give a yield of 25,133,851 bushels, or an increase over the forecast of 4,994,276 bushels. The following table shows the approximate mean rainfall in the counties for the whole State and in each of the five divisions for the year 1909, and the mean for the last five seasons:—

Approximate Mean Rainfall in Counties.

Year.	Total all Counties.	Divisions. I. Central.	II. Lower North.	III. Upper North.	IV. South-Eastern.	V Western.
	Inches.	Inches.	Inches.	Inches.	Inches.	Inches.
1909	17·65	21·75	14·85	11·43	25·77	14·46
Mean 5 years	16·09	19·03	15·09	11·73	21·59	13·05

At the Adelaide Observatory the total rainfall for 1909 was 27·686 inches, as compared with 20·725 inches (the average for 49 years), being 14·25 inches above the driest year (1876) and 3·19 inches below the wettest year (1889).

The rainfall in each division was as follows, the figures in parentheses being those of the previous season:—Central, 21·75 (18·10); Lower North, 14·85 (16·86); Upper North, 11·43 (13·33); South-East, 25·77 (19·28); and Western, 14·46 (12·96) inches.

FERTILISERS.

Fertilisers.

Not many years ago the use of artificial manures was, except to a few, unknown on farms. The returns received from farmers show that last season 2,014,102 (1,693,676) acres were treated with 76,413 (64,842) tons of superphosphates, bonedust, &c., and 17,730 (18,718) acres with 133,935 (120,648) loads of stable yard and other natural manures.

ACREAGE UNDER CEREALS FOR GRAIN, HAY, AND FODDER.

Division.	Total Area under Cereal Cultivation.	Wheat.	Barley.	Oats.	All other Cereals.	Fallow.
	Acres.	Acres.	Acres.	Acres.	Acres.	Acres.
I. Central	863,645 (809,158)	736,291 (691,726)	27,672 (28,871)	85,276 (73,473)	14,406 (15,088)	453,373 (398,755)
II. Lower North	684,730 (622,297)	641,491 (594,488)	2,766 (3,353)	34,299 (20,156)	6,174 (4,300)	473,762 (441,745)
III. Upper North	302,530 (329,635)	298,896 (327,645)	170 (171)	1,922 (1,051)	1,542 (768)	191,357 (188,895)
IV. South-Eastern	265,112 (198,666)	198,597 (133,382)	11,141 (12,181)	49,973 (46,508)	5,401 (6,595)	13,853 (12,894)
V. Western	358,484 (307,569)	341,122 (296,039)	4,372 (3,643)	12,785 (7,632)	205 (255)	66,105 (54,897)
Total 1909–10	2,474,501	2,216,397	46,121	184,255	27,728	1,198,450
Total 1908–9	2,267,325	2,043,280	48,219	148,820	27,006	1,097,186
Increase or Decrease	207,176	173,117	– 2,098	35,435	722	101,264

Wheat.

2,216,397 (2,043,280) acres, an increase of 173,117 acres, of this area were under wheat, 318,197 (348,307) acres were cut for hay, and 2,462 acres either for green fodder or fed off.

Value of Wheat Cultivation.

To show the importance of wheat cultivation to the State, it is only necessary to mention that the production of wheat has averaged for each of the last five seasons 20,255,476 bushels.

As intimately associated with wheat culture the fact should be remembered that the implements and machinery owned by the cultivators were valued by the owners in 1909 at £2,053,414; and, further, that the prosperity of the man on the land is directly reflected in the flourishing condition of several of the secondary industries of the State. In 1909 there were 59 agricultural implement and machine factories, each employing four or more hands, the total being 1,350 hands, who received in wages £107,000, and turned out work to the value of £320,000.

The following tables concisely set forth the facts of wheat culture in each division of the State for the season 1909-10 and the mean for the last five seasons:—

Season.	Total for State.	Divisions.				
		I. Central.	II. Lower North.	III. Upper North.	IV. South-Eastern.	V. Western.
ACREAGE UNDER WHEAT FOR GRAIN.						
	Acres.	Acres.	Acres.	Acres.	Acres.	Acres.
1909-10	1,805,738	586,234	554,975	260,090	181,362	313,077
Mean last five seasons	1,757,281	557,950	531,004	317,985	100,402	249,940
TOTAL WHEAT PRODUCTION.						
	Bushels.	Bushels.	Bushels.	Bushels.	Bushels.	Bushels.
1909-10	25,133,851	8,331,905	9,126,621	2,873,349	2,027,507	2,774,469
Mean last five seasons	20,255,476	6,810,770	7,581,965	2,834,676	1,036,383	1,991,682
AVERAGE YIELD WHEAT PER ACRE.						
	Bushels.	Bushels.	Bushels.	Bushels.	Bushels.	Bushels.
1909-10	13·26	14·21	16·45	11·05	11·18	8·86
Mean last five seasons	11·53	12·21	14·28	8·91	10·32	7·97

We have reason to be proud of the wheat record for the whole State. For 1909-10 season—Wheat for grain, 1,895,738 acres; 25,133,851 bushels; 13·26 bushels average per acre. Mean last five seasons—Wheat for grain, 1,757,281 acres; 20,255,476 bushels; average, 11·53 bushels per acre.

The culture in the Lower North division is specially worthy of note. 1909-10 season—Wheat for grain, 554,975 acres; 9,126,621 bushels; 16·45 bushels average per acre. Mean for last five seasons—For grain, 531,004 acres; 7,581,965 bushels; 14·28 bushels average per acre.

The

The following statement shows the results of wheat-growing in South Australia during the last forty-nine years :—

Season (ending March of following Year).	Wheat.			Mean Annual Rainfall (Adelaide).	Shipments Breadstuffs.		Average Price per Bushel (Port Adelaide).
	Acres.	Bushels.	Average Yield.		Tons.	Value.	
			Bushels	Inches		£	s. d.
1861.....	310,636	3,410,756	10·98	25·19	59,728	663,241	4 8
1862.....	320,160	3,841,824	12·00	22·84	70,410	747,116	4 10
1863.....	335,758	4,691,919	14·00	22·92	89,103	1,464,593	8 6
1864.....	390,836	4,252,949	10·88	19·45	68,114	1,228,480	8 7
1865.....	410,608	3,587,800	8·74	14·75	42,407	645,401	6 2
Total ..	*353,600	19,785,248	11·19	21·03	329,762	4,748,831	6 7
1866.....	457,628	6,561,451	14·34	19·94	97,311	1,037,085	4 5
1867.....	550,456	2,579,894	4·69	19·35	33,520	568,491	7 [illegible]
1868.....	533,035	5,173,970	9·71	17·88	73,325	890,343	5 0
1869.....	532,135	3,052,320	5·74	14·73	35,741	470,828	5 3
1870.....	604,761	6,961,164	11·51	23·83	102,851	1,253,429	5 0
Total ..	535,603	24,328,799	9·08	19·15	342,748	4,220,176	5 4
1871.....	692,508	3,967,079	5·73	23·24	69,854	860,202	5 5
1872.....	759,811	8,735,912	11·50	22·62	153,111	1,711,746	5 5
1873.....	784,784	6,178,816	7·87	20·99	97,196	1,230,332	5 7
1874.....	839,638	9,862,693	11·75	17·22	172,187	1,680,996	4 5
1875.....	898,820	10,739,834	11·95	29·07	218,932	1,988,716	4 11
Total ..	795,112	39,484,334	9·93	22·63	711,280	7,471,992	5 2
1876.....	1,083,732	5,857,569	5·40	13·43	86,085	1,184,368	6 9
1877.....	1,163,646	9,034,692	7·77	24·94	149,530	1,672,628	5 5
1878.....	1,305,851	9,332,049	7·15	22·08	163,969	1,648,112	5 [illegible]
1879.....	1,458,096	14,260,964	9·78	20·70	271,528	2,469,720	4 5
1880.....	1,733,542	8,606,510	4·96	22·22	140,521	1,336,761	4 9
Total ..	1,348,973	47,091,784	6·98	20·67	811,633	8,311,589	5 3
1881.....	1,768,781	8,087,032	4·57	18·19	141,936	1,551,106	5 10
1882.....	1,998,746	7,356,117	3·68	15·17	93,593	1,030,496	5 1
1883.....	1,846,151	14,649,230	7·93	26·76	328,873	2,491,896	3 9
1884.....	1,942,453	14,621,755	7·53	18·73	314,407	2,185,057	3 7
1885.....	1,630,000	5,161,000	3·17	15·88	62,209	663,426	4 8
Total ..	1,837,226	49,875,134	5·43	18·95	941,018	7,921,981	4 7
1886.....	1,970,000	10,835,000	5·50	14·42	127,801	1,090,831	3 10
1887.....	1,950,000	19,012,000	9·75	25·70	298,623	2,197,735	3 9
1888.....	1,605,000	6,187,000	3·85	14·55	92,180	957,585	4 6
1889.....	1,842,961	14,577,358	7·91	30·87	281,073	2,018,719	3 7
1890.....	1,673,573	9,399,389	5·62	25·78	233,100	1,927,483	4 5
Total ..	1,808,307	60,010,747	6·64	22·26	1,032,777	8,192,353	4 0
1891.....	1,552,423	6,436,488	4·15	14·00	69,029	944,264	4 2
1892.....	1,520,580	9,240,108	6·08	21·52	181,884	1,074,583	3 0
1893.....	1,732,711	13,618,062	7·86	21·48	247,075	1,082,665	2 3
1894.....	1,576,950	7,781,223	4·90	20·78	160,892	873,872	2 9
1895.....	1,410,955	5,929,300	4·20	21·28	69,612	643,332	4 7
Total ..	1,558,724	43,005,181	5·52	19·81	728,492	4,618,716	3 4
1896	1,693,045	2,804,493	1·66	15·17	18,069	230,868	5 2
1897.....	1,522,668	4,014,852	2·64	15·42	27,911	261,898	3 10
1898.....	1,788,770	8,778,900	4·91	20·75	140,404	785,341	2 9
1899.....	1,821,137	8,453,135	4·64	18·84	156,947	863,463	2 9
1900.....	1,913,247	11,253,148	5·88	21·68	246,066	1,329,060	2 10
Total ..	1,747,773	35,304,528	4·04	18·37	589,397	3,470,630	3 6
1901.....	1,743,452	8,012,762	4·60	18·01	171,727	1,229,212	4 1
1902.....	1,746,842	6,354,912	3·64	16·02	122,690	1,147,356	5 0½
1903.....	1,711,174	13,209,465	7·72	25·47	263,469	1,649,414	3 2
1904.....	1,840,157	12,023,172	6·53	20·31	280,794	1,877,318	3 5
1905.....	1,757,036	20,143,978	11·46	22·28	424,001	2,676,959	3 2
Total ..	1,759,732	59,744,289	6·79	20·42	1,262,681	8,580,259	3 9
1906.....	1,686,374	17,466,501	10·36	26·51	443,332	2,974,860	3 8
1907.....	1,753,755	19,135,557	10·91	17·78	454,139	3,588,813	3 10
1908.....	1,693,501	19,397,672	11·45	24·56	462,581	3,775,635	4 5
1909.....	1,895,738	25,133,851	13·26	27·69	—	—	3 9

Results

Results of Wheat-growing in South Australia—continued.

Season ending March of following year.	Wheat. Acres.	Wheat. Bushels.	Wheat. Average Yield.	Mean Annual Rainfall (Adelaide).	Shipments Breadstuffs. Tons.	Shipments Breadstuffs. Value.	Average Price per Bushel (Port Adelaide).
			Bushels	Inches		£	s. d.
			SUMMARY.				
Season.							
1861-1865 ..	353,600	19,785,248	11·19	21·03	329,762	4,748,831	6 7
1866-1870 ..	535,603	24,328,799	9·08	19·15	342,748	4,220,176	5 4
1871-1875 ..	795,112	39,484,334	9·93	22·63	711,280	7,471,992	5 2
1876-1880 ..	1,348,973	47,091,784	6·98	20·67	811,633	8,311,589	5 3
1881-1885 ..	1,837,226	49,875,134	5·43	18·95	941,018	7,921,981	4 7
1886-1890 ..	1,808,307	60,010,747	6·64	22·26	1,032,777	8,192,353	4 0
1891-1895 ..	1,558,724	43,005,181	5·52	19·81	728,492	4,618,716	3 4
1896-1900 ..	1,747,773	35,304,528	4·04	18·37	589,397	3,470,630	3 6
1901-1905 ..	1,759,732	59,744,289	6·79	20·42	1,262,681	8,580,259	3 9
1906.....	1,686,374	17,466,501	10·36	26·51	443,332	2,974,869	3 8
1907.....	1,753,755	19,135,557	10·91	17·78	454,139	3,588,813	3 10
1908.....	1,693,501	19,397,672	11·45	24·56	462,581	3,775,635	4 5
1909.....	1,895,738	25,133,851	13·26	27·68	—	—	3 9
Total 49 years	(65,754,621) *1,341,931	459,763,625	6·99	20·72	—	†68,175,835	4 5

* Mean. † Total 49 years.

The foregoing statement shows that during the forty-nine years (1861-1909) the total number of acres of wheat sown was 65,754,621 acres, off which 459,763,625 bushels were reaped, giving an average yield of 6·99 bushels per acre on area sown. The average annual rainfall (Adelaide) was 20·72 inches. The quantity of breadstuffs shipped during the same period was 8,109,849 tons, of the total value of £68,175,835, and the average price of wheat at Port Adelaide 4s. 5d. per bushel. The mean average yield of wheat for the last five years is 11·53 bushels per acre.

Further information will be found in an appendix to this report, giving for forty-seven years the area sown, the produce, and the average yield per acre, also the rainfall over the agricultural areas in each division of the State.

Wheat and Goyder's Line of Rainfall.

So important is the question often discussed whether wheat-growing is to be continued in the country known as beyond Goyder's line of rainfall, that a special table (No. 28) has been prepared covering the last eight seasons (1902-3 to 1909-10). The area of the State within counties is 82,103 square miles, of which approximately 46,780 square miles are within and 35,323 square miles are beyond the line of rainfall.

The area within the line of rainfall embraces approximately the Central Division, less portions of counties Albert and Eyre, and county Alfred; the Lower North Division, less counties Hamley, Kimberley, Young, and portions of counties Burra, Daly, and Victoria; the Upper North Division, portions only of counties Dalhousie and Frome; the whole of the South-Eastern and Western Divisions, with the exception of counties Buxton, York, Manchester, Le Hunte, and portion of county Jervois in the latter division.

The table referred to shows one-fourth of the total area sown for wheat in the State to be situated beyond the line of rainfall, which also yielded about one-fifth of the total produce. Particulars as to area sown, reaped, and not reaped, total and average yield of wheat and hay, together with the approximate mean rainfall, are shown.

The mean average yield for the last five seasons within the line was on area sown for grain and reaped 12·48 and 12·53 bushels respectively, and beyond the line on area sown and reaped 9·02 and 9·18 respectively.

Barley and Oats.

Barley, all kinds.—Total, 691,424 (825,740) bushels; decrease, 134,316; average per acre, 16·50 (18·39) bushels.

The chief kinds were returned under the following headings:—Malting, 446,825 (576,685) bushels; Cape, 218,771 (included in "other," 1908-9); other, 25,828 (249,055).

Cape barley represents the whole of that kind grown in the State. The greater portion of Cape barley is used for feed purposes, though inquiry has shown that a fair quantity of special quality has been sold for malting purposes.

Oats.—1,209,131 (1,280,235) bushels; decrease, 71,104 bushels; average per acre, 14·17 (16·31) bushels.

Hay.

Acreage, all kinds.—The total acreage cut for hay was 424,448 acres. Wheaten—318,197; oaten, 96,496; other, 9,755.

Yield, all kinds.—Total, 574,475 (591,141) tons; decrease, 16,666 tons; average per acre, 1·35 (1·39) tons.

The

The following are the chief kinds:—Wheaten—439,469 (488,174) tons; decrease, 48,705 tons; average per acre, 1·38 (1·40) tons. Oaten—121,995 (92,658) tons; increase, 29,337; average per acre, 1·26 tons.

The November forecast for wheaten hay was 485,950 tons; the final results failed to reach this estimate by 46,481 tons.

The returns show that the farmers had 115,026 tons of old hay in stock on December 31st, 1909. The export trade in hay and chaff has been an important item during the last five years, as indicated by the following table:—

Year.	Quantity.	Value.
	Tons.	£
1905	30,462	93,922
1906	68,866	165,420
1907	59,318	231,946
1908	77,663	491,019
1909	30,619	116,627

Green Fodder.

The total area either cut for fodder or fed off is given at 17,226(16,086) acres, the chief being lucerne with 7,143 (7,293) acres; 56,529 tons were cut for green fodder, the value of which, including the value of the area fed off, being estimated by the growers at £31,323.

Straw.

This year's returns show that 22,646 (31,036) tons of all kinds of straw were gathered, representing an estimated value of £45,292 (£65,951.) The chief items were wheaten, 16,234 (15,369) tons; oaten, 4,440 (10,879) tons; and barley, 1,764 (4,604) tons.

Field Peas.

These are mostly cultivated in the hilly country in counties Adelaide and Hindmarsh, where pig-rearing and bacon-curing are chiefly carried on. The crop as a rule gives a better return than wheat, and is well known for its recuperative action on exhausted soils. The area under cultivation was 7,960 (7,021) acres, an increase of 939 acres, the total yield—129,292 (90,942) bushels—averaging 16·24 (12·95) bushels per acre.

Fallow.

The area returned as in fallow was 1,198,450 acres, compared with 1,097,186 acres, an increase of 101,264 acres.

The following table shows at a glance the percentage fallowed land cropped bears to the total area cropped with cereals for grain, hay, and fodder for the last five years:—

Season.	Area under Cereals for Grain, Hay, and Fodder.	Area of Fallow Land Sown.	Percentage Fallowed to Area Cropped.
	Acres.	Acres.	
1905-6	2,185,728	1,016,156	46·49
1906-7	2,091,028	1,087,057	51·99
1907-8	2,203,641	1,065,921	48·37
1908-9	2,267,325	1,008,733	44·49
1909-10	2,474,501	1,097,186	44·34
Mean for five years	2,244,444	1,055,010	47·01

HORTICULTURE, VITICULTURE, AND MARKET GARDENS.

Horticulture.

Orchards.—Total area, 21,760 (20,885) acres divided as follows:—15,359 acres reached bearing age and 6,401 not reached bearing age. Bush and berry fruits, it is estimated, covered 582 (712) acres of the total shown.

The fruit industry has made very rapid progress during the past few years. Fine crops of cherries, plums, and oranges were gathered. In the following tabulation the total fruit production is shown, and approximately the number of trees:—

Trees.	Number (Bearing and Not Bearing).	Production.
Almonds	252,868 (242,788)	3,076 (6,453) cwts.
Apricots	240,852 (231,872)	123,517 (113,356) bushels
Apples	913,721 (827,667)	557,130 (398,812) bushels
Cherries	87,154 (86,201)	62,277 (60,077) bushels
Pears	120,199 (102,217)	69,459 (74,728) bushels
Plums	149,657 (145,988)	115,956 (64,852) bushels
Oranges	194,315 (178,869)	152,416 (176,732) bushels
Lemons	53,642 (54,740)	39,437 (41,808) bushels
Peaches and nectarines	175,302 (157,684)	62,746 (59,616) bushels
All other trees, berry and bush fruits	—	Value £19,547 (£26,455)

Dried

Dried Fruits—Apricots	5,309	(2,909) cwts.	*Dried Fruits*—Peaches	889	(1,110) cwts.
Apples	1,694	(2,215) "	Plums and prunes	1,628	(991) "
Currants	36,052	(24,449) "	Raisins	27,808	(28,007) "
Pears	435	(462) "			

The total estimated value of the production of our orchards was £345,303 (£283,070).

Viticulture.

Vine-growing is one of our most important industries, and has made considerable progress during the past decade. Great difficulty is still experienced in obtaining reliable information regarding vineyards, orchards, and gardens, and as a result comparisons are unsatisfactory.

Area bearing, 20,353 (20,035) acres; not reached bearing age, 2,088 (1,996) acres; total area, 22,441 (22,031) acres. The total area of bearing age is divided as follows:—For wine-making, 13,498 acres; table use, 1,864 acres; and for drying, 4,991 acres.

The total grape production amounted to 31,040 (34,697) tons, or an average of 1·52 (1·73) tons per acre. Of this total it is estimated that 17,363 (22,303) tons were used in making 2,569,797galls. of wine, 11,181 (9,180) tons for drying purposes, and 2,496 (3,214) tons for table consumption and export; 27,808 (28,007) cwts. of raisins, a decrease of 199cwts.; and 36,052 (24,449) cwts. of currants, an increase of 11,603cwts., were produced.

The estimated valuation of the production of vineyards was £398,426 (£403,153).

The following statement shows for a period of ten years the quantity of wine made, in stock, and exported; also the quantity of locally distilled spirits produced:—

Year of Vintage.	Wine Made.	Wine in Stock.	Wine Exported.	Value.	All kinds Spirits Made.	Net Excise Revenue Collected on Spirits.
	Gallons.	Gallons.	Gallons.	£	Gallons.	£
1900	2,258,285	3,521,637	476,646	78,153	122,214	13,807
1901	2,813,301	4,215,636	595,853	92,418	172,728	15,897
1902	2,631,563	5,027,754	846,721	124,916	143,980	22,480
1903	2,573,424	5,535,694	561,830	94,660	201,407	28,221
1904	2,445,270	5,700,000	686,159	107,573	282,929	32,136
1905	2,845,853	5,304,236	718,660	103,138	306,314	31,594
1906	2,755,947	5,400,498	562,819	99,247	335,412	33,398
1907	2,495,434	5,392,245	737,664	120,393	398,300	54,596
1908	2,061,987	4,641,622	760,526	123,957	335,190	21,703
1909	3,132,247	5,081,660	1,045,678	156,083	347,159	31,688
1910	2,569,797	4,971,658	—	—	—	—

In 1900 the locally grown wine reported in stock was 3,521,637galls.; it is now returned as 4,971,658galls. The wine export for the year 1909 reached 1,045,678galls., an increase of 285,152galls. The recorded export value was £156,083, which gave an average of a fraction under 3s. per gallon; in the previous year the shipment was valued at £123,957, or 3s. 3d. per gallon.

Market Gardens.

The total area returned as under market gardens was 2,784 (2,818) acres, and the estimated value of the produce was given by the growers as £99,036 (£84,228). Vegetables (excluding potatoes and onions) exported during the year 1909 reached a value of £17,431 (£22,933), a decrease of £5,502 on the year 1908.

Root Crops.

The total acreage under root crops was 8,715 (8,780) acres, 8,131 (8,083) acres with potatoes, yielding 18,569 (21,588) tons, averaging 2·28 (2·67) tons per acre; 336 (342) acres with onions, yielding 2,237 (2,037) tons, averaging 6·66 (5·96) tons per acre; and 248 acres with other kinds of root crops. These crops are grown in the Central and South-Eastern Divisions of the State; the total estimated value being £116,996 (£121,368).

Estimated Valuation of all Crops.

Kind of Crop.	1908-9.	1909-10.
	£	£
Cereals (all kinds)	4,509,227	5,056,114
Hay "	1,596,081	1,321,292
Green fodder cut and fed off	34,419	31,323
Straw	65,951	45,292
Root crops	121,368	116,996
Vineyards	403,253	398,426
Market gardens	84,228	99,036
Orchards	283,070	345,303
Peas, olives, wattle bark, and grass seeds	84,277	70,384
Total	£7,181,874	£7,484,166
Increase	£302,292	

LIVE

LIVE STOCK.

All the principal lines of stock, with the exception of sheep, show satisfactory increases. The increase of 5,512 in milking cows denotes a continued improvement in the dairying industry.

Dairying.

The following decennial table, showing the number of milch cows in the State and the quantities of butter and cheese made and exported, speaks eloquently of the expansion of the dairying industry during that period:—

Year.	Milch Cows.	Butter.			Cheese.		
		Made.	Exported.		Made.	Exported.	
	Number.	lbs.	lbs.	£	lbs.	lbs.	£
1900	75,942	5,525,606	1,143,473	51,173	1,030,680	90,410	2,040
1901	74,995	4,954,523	349,178	17,670	1,053,160	48,706	1,258
1902	75,011	4,521,246	413,453	23,230	705,969	64,191	2,424
1903	83,348	5,995,756	1,078,772	47,472	972,584	132,642	4,074
1904	88,156	6,836,170	1,521,296	67,510	851,800	181,610	3,768
1905	93,195	8,226,805	1,479,895	73,264	1,174,867	188,803	4,607
1906	97,843	8,873,632	2,202,885	103,171	1,398,785	154,324	3,721
1907	100,743	8,519,340	2,362,388	112,739	1,385,790	321,921	8,734
1908	106,269	8,130,560	1,327,326	64,099	1,556,894	288,156	9,320
1909	110,757	8,482,168	1,447,728	68,706	1,578,378	171,602	4,968
Total	* 90,625	70,065,806	13,326,394	629,034	11,708,907	1,642,365	44,914

* Mean.

Butter, Bacon, and Cheese Factories.—There are 11 (10) bacon and 53 (54) butter and cheese factories in the State, the latter being described as 30 (31) butter, 11 (10) butter and cheese, and 12 (13) cheese factories. These employ 289 (272) hands—282 males and 7 females. They possess machinery estimated to be worth £33,101 (£30,909), the power of the engines (full capacity) being 581 (500) h.p. In these factories 10,300,231 (9,499,273) gallons of milk were used in making 4,815,322 (4,462,929) lbs. of butter and 1,563,885 (1,575,170) gallons for making 1,573,245 (1,553,758) lbs. of cheese. In addition bacon and hams were cured to the extent of 2,346,681 (2,381,469) lbs.

Butter, Bacon, and Cheese Making on Farms.—It is not generally known that nearly all the separating is done on farms. As a matter of fact only 691,924 (794,045) gallons of milk out of a total of 10,300,231 (9,499,273) gallons used in factories were treated in butter factories, the balance, 9,608,307 (8,705,228) gallons having been separated on farms and the cream sent to factories; 10,448 (10,782) hands (1,593 males and 8,855 females) are reported to be engaged on farms in connection with dairying. Of course it is recognised that the greater number of these hands are also engaged in many other duties as well. The value of plant and machinery used on farms is estimated to be worth £87,189 (£71,009); 8,620 (7,116) separators are in use; 10,408,755 (9,805,094) gallons of milk were used in making 3,666,846lbs. of butter, and 5,161 gallons in making 5,133lbs. of cheese. In addition bacon and hams were cured to the extent of 1,001,369 (1,010,693) lbs.

Summary of Factories and Farms.—Total number of dairy cows, 110,757 (106,269); hands employed, 10,737 (11,054); value of plant and machinery used, £120,290 (£101,918); 20,708,986 (19,3 4,367) gallons of milk used in making 8,482,168 (8,130,560) lbs. of butter, and 1,569,046 (1,578,691) gallons for making 1,578,378 (1,556,894) lbs. of cheese. In addition bacon and hams were cured to the extent of 3,348,050 (3,392,162) lbs.

Strength of the Flocks and Herds (South Australia Proper).

	Horses.	Cattle.	Sheep.	Pigs.	Goats.	Other Stock.
I. Central Division	94,556	102,326	1,302,284	44,524	1,987	64
II. Lower North	51,597	45,131	1,408,241	11,953	1,016	57
III. Upper North	24,112	58,410	737,870	9,227	1,492	878
IV. South-Eastern	26,401	53,017	1,505,361	10,449	287	586
V. Western	17,205	11,839	523,627	4,132	457	560
Total Counties	213,871	270,723	5,527,383	80,285	5,239	2,145
Remainder of State	16,534	73,311	904,655	125	8,110	3,420
Grand Total, December 31st, 1909	230,405	344,034	6,432,038	80,410	13,349 *	5,565 †
" December 31st, 1908	213,385	340,376	6,898,451	78,454	14,611	6,088
Increase	17,020	3,658		1,956	-	
Decrease	-		466,413	—	1,262	523

* Including Angora goats (4,026). † Including camels (2,358).

Strength

STRENGTH OF FLOCKS AND HERDS (South Australia Proper and Northern Territory).

The following table shows the strength of the flocks and herds in South Australia and the Northern Territory, as on December 31st, 1909, in comparison with the previous year.

	Horses.	Cattle.	Sheep.	Pigs.	Goats.	Other.
South Australia Proper	230,405	344,034	6,432,038	80,410	13,349	5,565
Northern Territory	23,479	414,046	43,393	1,387	20,951	526
Total 1909	253,884	758,080	6,475,431	81,797	34,300 *	6,091 †
Total 1908	235,136	748,368	6,952,499	81,165	35,575	6,617
Increase—South Australia proper	17,020	3,658	– 466,413	1,965	– 1,262	– 523
Northern Territory	1,728	6,054	– 10,655	– 1,324	– 13	– 3
Total Increase State	18,748	9,712	– 477,068	632	– 1,275	– 526

Including—* Angora goats, 4,304; † camels, 2,562.

AGES OF STOCK (South Australia Proper).

The following statement shows the aggregates divided according to the ages of the stock:—

	Under 1 Year of Age.	1 Year Old and Upwards.	Total.
Horses	30,317 (26,126)	200,088 (187,259)	230,405 (213,385)
Cattle—			
Dairy Cows—In Milk	—	75,725 (69,907)	110,757 (106,269)
Dry	—	35,032 (36,362)	
Other Cattle	60,949 (62,657)	172,328 (171,450)	233,277 (234,107)
Sheep	1,165,084 (1,290,039)	5,266,954 (5,608,412)	6,432,038 (6,898,451)
Pigs	58,002 (48,799)	22,408 (29,655)	80,410 (78,454)

HORSES.

There are 91,543 (88,237) light and 136,435 (122,903) draught horses, and 2,427 (2,245) entires over two years old in the State.

The substantial increase in horses (17,020) is most satisfactory. Of this number 13,532 are draught horses, thus indicating the rapid expansion of the farming industry.

The following table shows the increase in numbers and percentage for the State and for each division:—

Division.	Horses.		Increase.		Decrease.	
	1908.	1909.				
	Number.	Number.	Number.	Per Cent.	Number.	Per Cent.
I. Central	87,772	94,556	6,784	7·73	—	—
II. Lower North	48,028	51,597	3,569	7·43	—	—
III. Upper North	22,447	24,112	1,665	7·42	—	—
IV. South-Eastern	25,318	26,401	1,083	4·28	—	—
V. Western	14,939	17,205	2,266	15·17	—	—
Total of Counties	198,504	213,871	15,367	7·74	—	—
Remainder of State	14,881	16,534	1,653	11·11	—	—
Grand Total	213,385	230,405	17,020	7·98	—	—

CATTLE.

Compared with the previous year there are 344,034 head of cattle, as against 340,376, an increase of 3,658. In the counties there are 270,723 compared with 261,612, a year ago, or an increase of 9,111 head.

Dairying cows show an increase of 4,488 (5,526); 35,032 (36,362) of the total 110,757 (106,269) were reported as being dry at the time of the collection.

The

The subjoined return gives the number of cattle depasturing within each division in 1908 and 1909, together with the increase or decrease :—

Division.	Cattle.		Increase.		Decrease.	
	1908.	1909.				
	Number.	Number.	Number.	Per Cent.	Number.	Per Cent.
I. Central	102,535	102,326	—	—	209	·20
II. Lower North	41,657	45,131	3,474	8·34	—	—
III. Upper North	51,671	58,410	6,739	13·04	—	—
IV. South-Eastern	54,312	53,017	—	—	1,295	2·38
V. Western	11,437	11,839	402	3·51	—	—
Total Counties	261,612	270,723	9,111	3·48	—	—
Remainder of State	78,764	73,311	—	—	5,453	6·92
Grand Total	340,376	344,034	3,658	1·07	—	—

Sheep.

Our flocks now number 6,432,038, being 466,413 less than the previous year. The decrease in counties was 413,295, and outside counties 53,118.

In view of the heavy decrease, the precaution was taken to verify the returns by communicating with a large number of flockowners. The following are the chief contributing causes to the decrease :—

1. The ravages of wild dogs and foxes.
2. Drought and natural causes.
3. Reduced flocks in the counties owing to increased cereal cultivation.
4. Heavy slaughtering and bad lambing.

There are 5,527,383 (5,940,678) sheep, or 85·94 (86·12) per cent., depastured within the boundaries of counties and the remainder in the outside pastoral districts. In the slaughterings for consumption and export there was an increase of 90,633 (192,648), the total being 1,303,501 (1,212,868).

The subjoined table gives the number of sheep depasturing within each division in 1908 and 1909, together with the increase or decrease :—

Division.	Sheep.		Increase.		Decrease.	
	1908.	1909.				
			Number.	Per Cent.	Number.	Per Cent.
I. Central	1,365,998	1,302,284	—	—	63,714	4·66
II. Lower North	1,464,320	1,408,241	—	—	56,079	3·83
III. Upper North	875,680	787,870	—	—	87,810	10·03
IV. South-Eastern	1,623,852	1,505,361	—	—	118,491	7·30
V. Western	610,828	523,627	—	—	87,201	14·28
Total of Counties	5,940,678	5,527,383	—	—	413,295	6·96
Remainder of State	957,773	904,655	—	—	53,118	5·55
Grand Total	6,898,451	6,432,038	—	—	466,413	6·76

The following table shows the number of sheep, the number of pounds of wool exported, the average per sheep, the declared value and rate per pound at Port, and also the London price of average Adelaide greasy wool for the last ten years. The rainfall for each season is also given.

Year.	Rainfall (Adelaide).	Sheep at end of Year.	S.A. Wool Exported (In Grease and Washed).		Value Declared at Port.		London Sales' Prices (Average Greasy).
			Total.	Per Sheep.	Total.	Per Pound.	
	Inches.	Number.	lbs.	lbs.	£	d.	d.
1900	21·68	5,235,220	33,277,660	6·36	1,003,391	7·24	7·50
1901	18·01	5,012,216	37,530,720	7·49	1,029,063	6·58	7·00
1902	16·02	4,880,540	34,168,346	7·00	1,061,809	7·46	8·50
1903	25·47	5,298,720	39,281,604	7·41	1,326,236	8·10	8·00
1904	20·31	5,820,301	37,530,200	6·45	1,367,473	8·74	8·50
1905	22·28	6,277,812	40,784,613	6·40	1,491,943	8·78	8·75
1906	26·51	6,624,941	41,771,682	6·31	1,561,564	8·97	9·08
1907	17·78	6,829,637	50,639,368	7·41	2,190,067	9·95	9 40
1908	24·56	6,898,451	46,334,258	6·72	1,629,662	8·44	8·00
1909	27·69	6,432,038	46,533,849	7·23	1,815,653	9·36	9·21

At

At the commencement of the decade (1900) the Adelaide rainfall was 21·68 inches, the number of sheep 5,235,220, export of wool 33,277,660lbs. (or 6·36lbs. per fleece), and the London price 7·50d. per pound. In 1909 the rainfall was 27·69 inches, the number of sheep 6,432,038, the shipment of wool 46,533,849lbs. (or 7·23lbs. per fleece), and the London price 9·36d. per pound, average greasy. In the preceding season 46,334,258lbs. were exported (or 6·72lbs. per sheep), and the London price was 8d. per pound.

Pigs.

For several years heavy decreases have been recorded in pigs, but this year there is an increase of 1,956—the total being 80,410 (78,454).

When other branches of the farming industry are favored with good seasons and prices less attention is evidently given to the rearing of pigs.

Goats.

Of the total 13,349 (14,611) the Angora goats numbered 4,026 (4,214), and there is a probability of their being largely increased, as they thrive splendidly in the interior of the State and the northern counties.

Other Stock.

In the total of 5,565 (6,088) are included—camels, 2,358; mules, 649; donkeys, 1,303; ostriches, 1,199.

Live Stock Slaughtered.

The following table summarises the stock slaughtered for consumption and export in the various divisions of the State.

Divisions.	Number of Establishments.	Number of Hands	Sheep.	Lambs.	Bullocks.	Cows.	Calves.	Pigs for— Pork.	Pigs for— Bacon.
I. Central	291	564	595,064	307,284	38,424	8,302	17,434	21,934	22,104
II. Lower North	81	105	170,367	15,974	6,659	1,959	738	3,541	2,179
III. Upper North	41	46	56,313	3,619	1,854	806	176	2,431	1,305
IV. South-Eastern	40	43	82,746	4,314	2,383	1,216	357	1,103	1,000
V. Western	14	16	41,561	654	730	131	82	1,401	536
Outside Districts	7	7	25,327	278	1,131	41	22	71	5
Total slaughterings	474	781	971,378	332,123	51,181	12,455	18,809	30,481	27,129
			1,303,501			82,445		57,610	
Slaughtered on stations and farms for consumption, included above	—	—	308,201	5,239	3,443	—	2,217	8,854	9,259

Included in the above are 84,544 sheep and 162,157 lambs (which were slaughtered for export), 21,608 sheep preserved, and 11,174 sheep boiled down, total 279,483.

Mortality of Stock.

The following are the losses of stock from various causes:—Cattle, 11,023 (11,133)—of this number 2,173 (2,395) were lost through dry bible; sheep and lambs, 284,523 (252,533)—dogs and foxes, 94,938 (76,029); drought, 81,161 (78,514); natural causes, 56,505 (39,581); other causes, 51,919 (39,581); horses, 5,687 (6,800); goats, 101; pigs, 427; camels, 41; and ostriches, 60.

VALUE OF PASTORAL EXPORTS.

The net value of exports of pastoral products—sheep, cattle, and horses (living), meat (frozen, &c.), skins and hides, tallow, wool, &c.—for the year 1909 amounted to £2,232,215, against £2,158,752 in 1908. The chief item was wool, the following being the figures for the two years:—1908, greasy and scoured, 146,842 bales = 46,334,258lbs., valued at £1,629,662; 1909, greasy and scoured, 149,544 bales = 46,533,849lbs., valued at £1,815,653.

STOCK IN THE NORTHERN TERRITORY.

Kinds.	1908.	1909.	Increase.
	Number.	Number.	Number.
Horses	21,751	23,479	1,728
Cattle	407,992	414,046	6,054
Sheep	54,048	43,393	— 10,655
Goats	20,964	20,951	— 13
Pigs	2,711	1,387	— 1,324
Camels	235	204	— 31

EXPORTS.

The following statement shows the principal articles of South Australian produce or manufacture exported :—

	1906.	1907.	1908.	1909.
	£	£	£	£
Bark, Wattle	59,996	57,248	47,143	54,432
Butter	103,171	112,739	64,099	68,706
Eggs	106,873	122,191	127,238	110,487
Fruit (fresh and dried)	115,077	159,464	234,966	182,006
Breadstuffs (wheat, flour, &c.)	2,676,959	2,974,860	3,588,813	3,775,635
Hay and Chaff	165,420	231,946	492,890	116,627
Jams	24,394	18,454	18,457	18,125
Leather	33,521	42,353	33,330	43,420
Meats (frozen, &c.)	175,050	207,050	242,045	166,995
Minerals—				
Copper	802,260	821,763	385,164	361,135
Gold	52,384	32,200	39,127	29,051
Salt	76,248	85,604	90,622	94,529
Skins and Hides	411,830	443,295	319,144	469,920
Tallow	27,065	47,209	38,390	36,803
Wine	99,247	120,393	123,957	156,083
Wool	1,561,664	2,100,067	1,629,662	1,815,653
All other	948,682	1,225,202	1,076,304	1,345,876
	£7,439,841	£8,802,038	£8,551,351	8,845,483

MISCELLANEOUS.

Bee-farming.

The keeping of bees is generally carried on in conjunction with other pursuits. With a suitable climate and natural flora it is surprising that the industry does not rapidly increase. Information respecting this pursuit was first obtained for the year 1890, when it was found that 1,115,779lbs. were gathered. The year 1900 was very favorable, the returns for that year showing 26,700 hives and a production of 1,708,133lbs. of honey. The production for the last five years has been as follows:—1905—1,193,421lbs.; 1906—1,090,489lbs.; 1907—953,395lbs.; 1908—1,007,717lbs.; 1909—812,487lbs.

The returns for the year 1909 show 17,651 (19,549) productive hives and 6,450 (4,471) unproductive—a total of 24,001, in comparison with 24,020 of the previous year; 812,487lbs. of honey and 10,059lbs. of beeswax were gathered.

Poultry.

Many difficulties are in the way of obtaining thoroughly reliable details of this industry. This year the collectors again not only collected from the holdings they visited, but supplied an estimate respecting the towns in their districts. It is estimated that the poultry and egg production of the State for the year was worth £431,575 (£399,349). Eggs to the value of £110,487 were exported. The returns show that there are 1,299,350 fowls, 56,936 ducks, 18,285 geese, and 39,239 turkeys in the State.

Ensilage.

There are 105 pit and 29 stack silos on 81 farms, with a total capacity of 255,436 cub. ft., and the quantity of ensilage made was 2,244 (2,017) tons, valued at £2,760 (£1,832).

Olive Oil.

Olive cultivation has been carried on for many years, the climatic conditions, the nature of the soil, and the introduction of the best varieties all tending to the success of a remunerative industry in the production of fruit and oil of the best quality. The quantity of oil expressed was 16,464galls., compared with 12,998galls. for the previous year.

Wattle Bark.

South Australian wattle bark holds a high place in the market for tanning purposes. The quantity of bark stripped was 5,346 tons, compared with 6,889 tons of the previous year. The exports during each of the last five years are as follows:—1905—7,040 tons, 1906—7,138 tons, 1907—6,242 tons, 1908—4,920 tons, 1909—5,189 tons; £54,475, £59,996, £57,248, £47,143, and £54,432.

MANUFACTORIES AND WORKS.

The details of these statistics are given in tables 53 to 60.

Definition of "Factory."

Every establishment (factory, workshop, or mill) employing four hands or upwards in manufacturing or repairing articles, whether for the trade (wholesale or retail) or export, also every similar establishment, even if employing less than four hands, where machinery worked by power is used, is classed as a factory and furnishes an annual return for statistical purposes.

Number of Factories.

The total number of factories is 1,265 (1,243), an increase of 22. In class III. bricks and tiles increased from 40 to 48, and limeworks from 10 to 15. In class V. agricultural implements increased from 54 to 59. In class XI. coach and carriage factories increased from 90 to 95. The decrease in class XVII. is entirely due to the omission this year of six works which do not come within the definition of a factory, they having been wrongly included in the 1908 returns.

Factories Classified according to the Number of Hands Employed.

	Establishments.	Hands.
Under 4 hands (with power)	140	357
4 hands	133	532
5 to 10 hands	499	3,454
11 to 20 hands	237	3,387
21 to 50 hands	160	4,953
51 to 100 hands	55	3,843
101 hands and upwards	41	9,118
Total	1,265	*25,644

* Excluding 65 workers at home.

Hands Employed.

25,709 (24,268) persons were employed, the males numbering 20,753 (19,672) and the females 4,956 (4,596), a total increase of 1,441.

The hands under 16 numbered 1,671 (1,747), decrease 76.

The percentage of sexes shows a slight increase in the female employés, the percentages being—males, 80·72 (81·06), decrease ·34; females, 19·28 (18·94), increase, ·34.

The greatest number of hands employed at any one time in the year was 28,705 (27,170), increase, 1,535.

Distribution of Hands.

	1908.	1909.
Working proprietors	1,229	1,291
Managers and overseers	580	584
Accountants and clerks	815	902
Enginedrivers and firemen	493	504
Workers (skilled and unskilled)	20,260	21,352
All others	891	1,076
Total	24,268	25,709

Horsepower Employed.

Of the 1,265 factories in the State 863 (839) used machinery worked by power other than manual, the total horsepower being—full capacity, 29,215 (25,987), increase, 3,228; actually used, 24,607 (19,172), increase 5,435.

The following are the kinds of power and number of engines:—Steam, 512 (539); gas, 233 (211); electric, 485 (396); oil, 191 (177); and other 3 (3), total engines, 1,424 (1,326).

Salaries and Wages.

Excluding the amounts drawn from the business by working proprietors the salaries and wages paid totalled £2,028,691 (£1,927,039), increase £101,652. Excluding the number of working proprietors the wages paid during the year averaged £83 1s. 8d. (£83 12s. 10d.), decrease 11s. 2d. on the previous year. This decrease per employé is due to class V., metal works, which employed 6,731 hands, and includes smelting works. The period of the operation of these works averaged only 9½ months against 12 months in 1908. Excluding smelting works from the grand total for both years the averages per employé would be £81 5s. 8d. (£79 10s. 6d.), increase £1 15s. 2d.

Fuel, Light (including Cost of Motive Power, such as Gas and Electricity).

The expenditure for fuel, &c., was £269,646 (£302,888), decrease £33,242.

Value of Material Used, Treated, or Worked Up.

The value of material used for manufacturing purposes shows a decrease of £693,326, the totals being £6,004,459 (£6,697,785).

In class I. the line chaff-cutting, &c., is responsible for a decrease of £203,813, and in class V. the line smelting works, which only averaged three-quarters of a year's work, shows a decrease of £749,508. But for these lines a substantial increase would have been shown.

Value

Value of Output.

The total wholesale selling value on the premises of new work turned out and the charges to customers for repairing work amounts to £9,928,105 (£10,479,322), a decrease of £551,217. The remarks under "Value of Material" respecting the chaff-cutting and smelting industries also explain the decrease in the total output, these two lines being responsible for a decrease of over £1,100,000.

Value of Land, Buildings, Plant, and Machinery.

The approximate value of the land and buildings used for factory purposes is £2,510,968 (£2,392,457), and that of the plant and machinery £2,106,890 (£2,016,225), a total increase of £209,176. In all cases where the premises are rented, the rents have been capitalised and included in the foregoing estimate.

Net Value of Industries.

The comparison of the value added to material by the process of manufacture shows an increase of £142,109, the totals being £3,923,646 (£3,781,537).

General.

The expenditure in wages, fuel, &c., and material aggregated £8,302,796 (£8,927,712), a decrease of £624,916. This expenditure represents 83·63 (85·19) per cent. of the total output. The margin between the expenditure on the three lines indicated and the output amounts to £1,625,309 (£1,551,610), or 16·37 (14·81) per cent. After a substantial deduction has been made from this margin on account of numerous other expenses, such as depreciation of plant and machinery, insurance, interest on capital invested in buildings, land, stock, &c., the balance may be said to be the manufacturers' actual profit.

Percentage of the Expenditure to the Output.

Items.	1907.	1908.	1909.
	Per cent.	Per cent.	Per cent.
Salaries and wages	18·38	18·39	20·43
Fuel and light	2·98	2·89	2·72
Materials	62·45	63·91	60·48
Margin for miscellaneous expenses and profit	16·19	14·81	16·37
Total output	100·00	100·00	100·00

Distribution of Every £100 of Gross Value of Output.

Items.	1907.	1908.	1909.
	£ s. d.	£ s. d.	£ s. d.
Salaries and wages	18 7 7	18 7 9	20 8 8
Fuel and light	2 19 8	2 17 10	2 14 4
Material	62 9 0	63 18 3	60 9 7
Margin for miscellaneous expenses and profit	16 3 9	14 16 2	16 7 5
Total	£100 0 0	£100 0 0	£100 0 0

L. H. SHOLL,

Government Statist, Adelaide.

APPENDIX.

TABLE showing the Area of Land under Wheat Sown for Grain, the Produce in Bushels, the Average Yield per Acre, and the Average Rainfall over the Agricultural Areas in each Division of the State of South Australia, 1862–3 to 1909–10.

Season.	Total.			Central.			Lower North.			Upper North.			South-Eastern.			Western.			Season.
	Acreage Sown.	Yield per Acre.	Average Rainfall.	Acreage Sown.	Yield per Acre.	Average Rainfall.	Acreage Sown.	Yield per Acre.	Average Rainfall.	Acreage Sown.	Yield per Acre.	Average Rainfall.	Acreage Sown.	Yield per Acre.	Average Rainfall.	Acreage Sown.	Yield per Acre.	Average Rainfall.	
1862–3	320,160	12·00	19·37	297,411	11·77	19·91	15,013	13·73	15·20	4	20·50	13·65	7,194	18·52	28·73	538	11·70	—	1862–3
1863–4	335,758	14·00	26·38	311,026	13·73	25·88	16,637	16·60	25·02	2	10·00	15·51	7,431	17·82	39·12	662	19·26	—	1863–4
1864–5	390,836	10·88	19·52	356,728	10·50	18·40	22,692	13·60	16·27	—	—	—	10,544	17·31	23·88	872	15·50	—	1864–5
1865–6	410,608	8·74	16·64	368,432	8·45	16·62	27,230	8·22	11·54	—	—	—	13,686	18·02	21·76	1,260	7·75	—	1865–6
1866–7	457,628	14·34	17·02	398,790	14·05	22·22	38,963	15·10	16·61	8	12·37	6·17	18,602	19·56	24·88	1,265	12·76	15·20	1866–7
1867–8	550,456	4·69	20·57	470,821	3·77	23·51	57,994	8·76	20·89	3	6·67	18·62	19,943	13·91	24·86	1,695	10·30	14·96	1867–8
1868–9	533,035	9·71	17·95	429,754	9·26	20·03	71,695	10·00	15·96	12	14·83	13·32	29,493	15·07	22·20	2,081	12·37	18·26	1868–9
1869–70	532,135	5·74	16·07	420,108	5·38	15·70	79,829	4·91	13·88	—	—	—	29,878	13·00	19·42	2,320	4·75	15·27	1869–70
1870–1	604,761	11·51	26·42	460,788	10·87	25·84	101,769	15·00	25·07	93	9·10	24·64	39,121	10·00	31·10	2,990	10·66	25·45	1870–1
1871–2	692,508	5·73	21·52	509,572	5·84	24·37	139,688	3·91	18·78	200	14·24	18·26	39,768	10·69	25·43	3,280	5·50	20·74	1871–2
1872–3	759,811	11·50	23·91	515,296	10·95	22·06	200,481	12·89	21·78	203	18·85	26·93	40,427	11·92	27·33	3,404	10·27	21·43	1872–3
1873–4	784,784	7·87	19·91	501,600	7·28	20·89	235,926	8·83	16·70	7,111	7·92	19·25	36,792	10·12	23·22	3,355	4·05	19·49	1873–4
1874–5	839,638	11·75	19·41	505,569	11·42	20·03	275,760	12·39	18·61	22,236	11·46	15·82	33,170	11·57	22·32	2,903	11·43	20·27	1874–5
1875–6	898,820	11·95	24·12	484,430	10·95	25·01	329,307	13·29	22·44	53,030	13·81	21·10	28,788	10·56	28·20	3,265	8·83	23·83	1875–6
1876–7	1,083,732	5·40	14·65	528,579	6·05	15·14	422,160	4·62	12·47	98,378	4·47	10·73	30,958	8·20	18·68	3,657	3·97	16·21	1876–7
1877–8	1,163,646	7·77	19·55	524,990	6·53	23·06	468,479	8·16	18·88	131,805	10·88	16·43	33,181	9·38	19·16	5,191	7·20	20·20	1877–8
1878–9	1,305,851	7·15	17·10	531,954	6·32	19·03	504,161	7·51	16·25	227,484	8·22	16·40	33,254	7·89	19·26	8,998	5·50	14·58	1878–9
1879–80	1,458,096	9·78	18·26	520,415	9·73	20·29	528,201	10·23	16·68	360,813	9·07	13·66	34,022	11·34	20·47	14,645	9·10	20·19	1879–80
1880–1	1,733,542	4·96	16·73	578,589	5·72	20·26	563,795	5·18	15·57	528,921	3·83	9·47	40,679	5·96	22·98	21,558	4·93	15·39	1880–1
1881–2	1,768,781	4·57	14·01	559,194	5·28	16·91	567,467	5·25	12·24	576,843	3·00	8·29	39,311	8·35	21·49	25,966	3·50	11·10	1881–2
1882–3	1,998,746	3·68	14·47	635,132	5·06	15·70	646,497	3·03	11·62	640,529	2·72	11·78	46,641	6·28	18·06	29,947	4·82	15·21	1882–3
1883–4	1,846,151	7·93	18·79	584,678	7·76	23·14	600,158	9·37	16·19	590,087	6·76	10·53	40,499	6·87	25·60	30,729	6·66	18·51	1883–4
1884–5	1,942,453	7·53	17·61	619,318	6·72	20·77	656,897	7·92	16·70	600,750	8·12	12·66	32,628	6·93	23·58	32,860	4·60	14·35	1884–5
1885–6	1,630,000	3·17	15·28	—	—	16·40	—	—	12·68	—	—	10·11	—	—	20·76	—	—	16·46	1885–6
1886–7	1,970,000	5·50	14·43	—	—	15·73	—	—	12·41	—	—	10·81	—	—	21·04	—	—	12·15	1886–7
1887–8	1,950,000	9·75	19·02	—	—	21·74	—	—	18·53	—	—	12·97	—	—	24·20	—	—	17·67	1887–8
1888–9	1,605,000	3·85	11·87	—	—	13·19	—	—	9·61	—	—	5·88	—	—	18·85	—	—	11·83	1888–9
1889–90	1,842,961	7·91	25·29	587,208	6·47	27·34	740,649	7·05	25·25	448,100	11·20	20·57	34,660	6·93	31·39	32,344	9·20	21·92	1889–90
1890–1	1,673,573	5·62	22·58	479,812	5·48	26·49	655,837	5·05	23·02	475,250	6·35	18·09	26,739	7·78	24·23	35,935	6·17	21·05	1890–1
1891–2	1,552,423	4·15	13·84	420,116	3·30	14·26	595,337	3·43	12·08	463,877	5·60	11·94	27,680	7·18	17·60	39,413	4·85	13·32	1891–2
1892–3	1,520,580	6·08	17·66	419,100	6·29	19·40	562,941	5·28	16·51	463,191	6·71	14·00	29,194	8·21	20·70	46,154	6·05	17·70	1892–3
1893–4	1,732,711	7·86	19·68	—	—	22·17	—	—	19·38	—	—	12·46	—	—	25·73	—	—	18·04	1893–4
1894–5	1,576,950	4·90	19·03	—	—	21·10	—	—	20·14	—	—	13·05	—	—	26·97	—	—	13·90	1894–5
1895–6	1,410,955	4·20	15·31	—	—	17·01	—	—	13·17	—	—	10·32	—	—	22·03	—	—	14·93	1895–6
1896–7	1,693,045	1·66	12·74	489,257	2·08	14·21	532,483	1·86	10·88	537,261	0·58	7·00	28,237	5·58	17·80	105,807	3·11	13·83	1896–7
1897–8	1,522,668	2·64	11·14	420,789	3·38	13·31	441,397	3·10	10·54	510,754	1·28	6·71	30,116	8·72	16·47	119,612	2·58	8·66	1897–8
1898–9	1,788,770	4·91	13·95	544,901	6·59	17·24	526,842	5·36	12·76	531,712	2·60	9·23	49,725	10·57	20·16	135,590	3·38	10·34	1898–9
1899–1900	1,821,137	4·64	13·12	533,513	5·32	14·90	546,697	4·67	12·24	535,912	3·84	9·22	43,150	7·51	18·55	161,535	4·18	10·67	1899–1900
1900–1901	1,913,247	5·88	14·95	593,735	7·16	17·86	549,208	6·96	13·48	552,932	3·43	8·71	41,984	7·52	19·96	175,388	5·51	14·73	1900–1901
1901–2	1,743,452	4·60	13·85	545,982	4·95	14·75	535,308	5·79	11·79	462,123	3·17	8·61	28,320	8·55	19·19	171,719	2·93	14·92	1901–2
1902–3	1,746,842	3·64	11·47	522,793	5·59	13·84	539,521	4·36	10·20	483,494	0·71	4·89	34,922	8·25	16·47	166,232	2·70	11·97	1902–3
1903–4	1,711,174	7·72	18·19	564,494	8·51	20·75	540,926	9·40	18·35	396,427	5·18	13·46	48,530	8·27	22·08	160,797	5·39	15·39	1903–4
1904–5	1,840,157	6·53	13·85	593,895	7·28	15·44	581,370	8·24	12·04	417,453	3·77	11·40	53,916	8·56	18·09	193,523	4·53	12·27	1904–5
1905–6	1,757,036	11·46	14·76	570,772	12·75	18·47	551,016	14·99	14·18	375,641	6·31	8·16	55,996	10·40	20·00	203,641	8·63	12·10	1905–6
1906–7	1,686,374	10·36	17·75	551,676	10·38	21·17	526,164	12·39	15·87	326,926	10·13	14·07	62,610	9·14	23·66	218,998	6·31	13·98	1906–7
1907–8	1,753,755	10·91	14·22	555,521	11·67	15·67	529,602	13·76	13·70	340,471	8·90	11·66	81,145	8·20	18·34	247,016	6·75	11·74	1907–8
1908–9	1,693,501	11·45	16·11	525,546	12·05	18·10	493,265	13·71	16·86	286,796	9·03	13·33	120,928	11·04	19·28	266,966	8·91	12·96	1908–9
1909–10	1,895,738	13·26	17·65	586,234	14·21	21·75	554,975	16·45	14·85	260,090	11·05	11·43	181,362	11·18	25·77	313,077	8·86	14·40	1909–10

MEMO.—Where blanks occur statistics were not collected.

STATISTICAL REGISTER OF SOUTH AUSTRALIA, 1909.

PART III.—PRODUCTION.

AREA OF STATE.

No. 1.—Return showing the Approximate Area of the State of South Australia, the Area of the Proclaimed Counties, the Area Alienated from the Crown, and the Area remaining Unalienated, December 31st, 1909.

County.	Area.		Alienated. Wholly or Conditionally.	Unalienated.	Crown Lands Leased.	Total in Occupation. *	Remainder Unoccupied.
	Sq. Miles.	Acres.	Acres.	Acres.	Acres	Acres.	Acres.
Adelaide	1,141	730,240	631,761	98,479	72,623	704,384	25,856
Albert	2,174	1,391,360	62,729	1,328,631	1,009,407	1,072,136	319,224
Alfred	1,503	961,920	37,078	924,842	490,579	527,657	434,263
Blachford	1,135	726,400	2,573	723,827	683,033	685,606	40,794
Buccleuch	2,330	1,491,200	299,575	1,191,625	296,890	596,465	894,735
Buckingham	1,791	1,146,240	150,444	1,005,761	502,402	652,846	493,394
Burra	2,080	1,331,200	297,130	1,034,070	952,710	1,249,840	81,360
Buxton	1,550	992,000	—	992,000	79,374	79,374	912,626
Cardwell	1,670	1,068,800	3,704	1,065,096	943,555	947,259	121,541
Carnarvon	1,680	1,075,200	149,278	925,922	837,717	986,995	88,205
Chandos	2,620	1,676,800	479,107	1,197,693	9,766	488,873	1,187,927
Dalhousie	1,230	787,200	381,676	405,524	377,181	758,857	28,343
Daly	1,658	1,061,120	658,398	402,722	336,281	994,679	66,441
Derby	1,484	949,760	-	949,760	709,314	709,314	240,446
Dufferin	2,623	1,678,720	10,921	1,667,799	673,141	684,062	994,658
Eyre	1,415	905,600	362,196	553,404	500,236	862,432	43,168
Fergusson	1,858	1,189,120	552,716	636,404	563,247	1,115,963	73,157
Flinders	1,850	1,184,000	246,645	937,355	884,543	1,131,188	52,812
Frome	1,508	965,120	503,153	461,967	421,022	924,175	40,945
Gawler	928	593,920	513,183	80,737	54,124	567,307	26,613
Granville	1,168	747,520	29,267	733,253	708,731	737,998	9,522
Grey	2,044	1,308,160	657,761	650,399	543,423	1,201,184	106,976
Hamley	2,194	1,404,160	30,081	1,374,079	959,821	989,902	414,258
Hanson	1,259	805,760	4,990	800,770	799,239	804,229	1,531
Herbert	1,532	980,480	22,046	958,434	920,194	942,240	38,240
Hindmarsh	1,025	656,000	398,557	257,443	207,300	605,857	50,143
Hopetoun	2,400	1,536,000	8,407	1,527,593	763,067	771,474	764,526
Jervois	3,686	2,359,040	135,671	2,223,369	1,070,149	1,205,820	1,153,220
Kimberley	1,388	888,320	95,295	808,030	792,986	888,281	39
Kintore	1,418	907,520	6,542	900,978	499,142	595,684	401,836
Le Hunte	1,650	1,056,000	—	1,056,000	60,800	60,800	995,200
Light	839	536,960	519,753	17,207	4,087	523,840	13,120
Lytton	1,381	883,840	20	883,820	812,773	812,793	71,047
MacDonnell	1,845	1,180,800	174,090	1,006,710	918,086	1,092,176	88,624
Manchester	1,930	1,235,200	1,094	1,234,106	1,203,764	1,204,858	30,342
Musgrave	2,450	1,568,000	61,314	1,506,686	1,098,186	1,159,500	408,500
Newcastle	1,221	781,440	33,998	747,442	707,265	741,263	40,177
Robe	1,962	1,255,680	347,488	908,192	791,803	1,139,291	116,389
Robinson	2,674	1,711,360	23,792	1,687,568	1,207,016	1,230,808	480,552
Russell	1,323	846,720	234,694	612,026	368,190	602,884	243,836
Stanley	1,574	1,007,360	871,927	135,433	103,795	975,722	31,638
Sturt	1,328	849,920	478,533	371,387	282,321	760,854	89,066
Taunton	2,147	1,374,080	379	1,373,701	1,141,095	1,142,074	232,006
Victoria	1,431	915,840	694,069	221,771	172,105	866,234	49,606
Way	2,610	1,670,400	13,988	1,656,412	769,576	783,564	886,836
York	1,320	844,800	80	844,720	553,107	553,187	291,613
Young	2,076	1,328,640	1,463	1,327,177	1,212,900	1,214,363	114,277
Total Counties	82,103	52,545,920	10,187,566	42,408,324	29,068,726	39,256,292	13,289,628
Remainder of State (outside counties)—							
Northern Division	41,520	26,572,800	1,276	26,571,524	21,914,698	21,915,974	4,656,826
North-Eastern Division	52,389	33,528,960	76	33,528,884	21,058,852	21,058,928	12,470,032
Western Division	204,058	130,597,120	146	130,596,974	34,829,438	34,829,584	95,767,536
Total Outside Counties	297,967	190,698,880	1,498	190,697,382	77,802,988	77,804,486	112,894,394
Total of South Australia south of the 26th parallel S. latitude	380,070	243,244,800	10,189,064	233,105,706	106,871,714	117,060,778	126,184,022
Northern Territory	523,620	335,116,800	473,809	334,642,991	96,077,714	96,551,523	238,565,277
Grand Total	903,690	578,361,600	10,662,873	567,748,697	202,949,428	213,612,301	364,749,299

* Exclusive of area leased for mining purposes.—South Australia proper, 25,213 acres; Northern Territory, 3,658 acres.

No. 2.—Statement showing the Area of the State and of each County, the Area Alienated, the Area Leased, and the total Area in Occupation, December 31st, 1909.

County.	Area.		Alienated (Wholly or Conditionally).					Leased Lands.						Total in Occupation. +	Remainder Unoccupied.
	Square Miles.	Acres.	Sold.	Granted for Public Purposes.	Dedicated for Forest Purposes.	In Process of Alienation under System of Deferred Payments.	Total.	Right of Purchase Leases.	Perpetual Leases.	Other Leases.	Total Leased Lands (other than Pastoral).	Pastoral Leases.	Total.		
			Acres.	Acres.	Acres.	Acres.	Acres.	Acres.	Acres.	Acres.	Acres.	Acres.	Acres.	Acres.	Acres.
Adelaide	1,141	730,240	615,794	2,092	5,103	8,082	631,701	10,899	34,140	27,584	72,623	—	72,623	704,384	25,856
Albert	2,174	1,391,360	8,238	28	—	54,403	62,720	121,861	837,006	49,547	1,009,407	—	1,009,407	1,072,139	319,224
Alfred	1,503	961,920	5,447	2	6,070	24,059	37,078	92,424	327,005	71,150	490,579	—	490,579	527,657	434,263
Blachford	1,135	726,400	2,390	26	—	157	2,573	8,522	461,906	2,045	472,473	210,500	682,973	685,600	40,800
Buccleuch	2,330	1,491,200	56,408	11	—	243,156	299,575	90,228	173,485	10,737	284,450	13,440	297,890	597,465	894,735
Buckingham	1,791	1,146,240	102,506	10,010	10,003	27,025	150,444	86,300	322,737	3,056	412,102	60,240	472,342	622,786	523,454
Burra	2,080	1,331,200	278,223	12,870	—	6,028	297,130	104,904	773,308	12,148	950,150	2,560	952,710	1,249,840	81,360
Buxton	1,550	992,000	—	—	—	—	—	3,004	61,560	—	64,654	14,720	79,374	79,374	912,626
Cardwell	1,670	1,068,800	1,242	—	—	2,462	3,704	20,373	299,097	6,065	324,035	616,520	940,555	944,259	124,541
Carnarvon	1,680	1,075,200	87,208	12,548	—	49,522	149,278	99,375	199,805	2,837	302,077	544,640	846,717	996,995	78,205
Chandos	2,020	1,292,800	147,293	4	1,162	330,648	479,107	4,399	5,370	—	9,769	—	9,769	488,873	1,184,927
Dalhousie	1,230	787,200	379,867	80	48	1,072	381,070	116,088	252,504	4,509	377,181	—	377,181	758,251	28,949
Daly	1,658	1,061,120	616,215	287	1,808	40,028	658,308	166,266	125,308	11,947	303,281	—	303,281	961,589	99,531
Derby	1,484	949,760	—	—	—	—	—	—	14,274	—	14,274	695,040	709,314	709,314	240,446
Dufferin	2,023	1,295,720	—	—	—	16,621	16,621	17,513	187,708	10,230	215,541	457,600	673,141	689,762	605,958
Eyre	1,415	905,600	202,405	34,768	—	34,033	302,196	243,190	245,411	11,335	500,236	—	500,236	802,432	43,168
Fergusson	1,858	1,189,120	521,353	107	—	31,256	552,716	266,513	276,077	32,057	563,247	—	563,247	1,115,963	73,157
Flinders	1,850	1,184,000	155,323	58	2,380	88,678	246,045	273,245	558,121	9,057	841,023	43,520	884,543	1,131,588	52,412
Frome	1,508	965,120	459,249	520	36,433	6,642	503,153	142,550	261,058	16,505	421,022	—	421,022	924,175	40,945
Gawler	928	593,920	504,480	112	—	8,591	513,183	28,207	23,388	2,430	54,124	—	54,124	567,307	26,613
Granville	1,168	747,520	13,742	15,001	—	524	29,267	49,182	311,100	30,029	390,411	318,320	708,731	737,998	9,522
Grey	2,044	1,308,160	607,744	170	27,828	22,010	657,761	172,022	345,238	29,163	546,423	—	546,423	1,204,184	106,976
Hamley	2,194	1,404,160	81	13,348	*16,652	—	30,081	—	1	400	401	959,400	959,821	989,902	414,258
Hanson	1,259	805,760	4,035	1	54	—	4,090	71,058	138,393	42,573	252,024	547,615	799,639	803,729	1,831
Herbert	1,532	980,480	10,253	3,084	7,805	904	22,046	79,290	830,807	10,097	920,194	—	920,194	942,240	38,240
Hindmarsh	1,025	656,000	371,772	245	219	26,321	398,557	53,904	143,777	9,019	205,300	—	205,300	603,857	56,143
Hopetoun	2,400	1,536,000	10	4	—	8,393	8,407	72,240	348,218	5,003	425,427	339,040	764,467	772,874	763,126
Jervois	3,680	2,352,640	28,598	38	—	107,035	135,671	270,753	668,128	178,428	1,096,309	3,840	1,070,149	1,205,820	1,153,220
Kimberley	1,388	888,320	79,471	15,032	—	792	95,295	17,759	700,037	13,270	791,066	1,020	792,086	888,281	39
Kintore	1,418	907,520	16	2	—	6,524	6,542	111,542	275,118	1,122	387,782	111,360	499,142	505,684	401,836
Le Hunte	1,650	1,056,000	—	—	—	—	—	—	—	—	—	60,800	60,800	60,800	995,200
Light	830	530,960	510,286	131	—	336	510,753	700	2,534	584	4,087	—	4,087	514,840	16,120
Lytton	1,381	883,840	18	2	—	—	20	—	—	20,213	20,213	780,560	812,773	812,793	71,047
MacDonnell	1,845	1,180,800	101,173	7	10,694	2,549	174,990	86,483	668,262	40,141	794,886	123,200	918,086	1,093,176	87,624
Manchester	1,030	1,235,200	1,088	6	—	—	1,094	73,404	136,760	3,400	213,684	990,080	1,203,764	1,204,858	30,342
Musgrave	2,450	1,568,000	26,088	14	—	35,212	61,314	80,507	793,449	9,543	883,500	217,000	1,098,480	1,159,794	408,206
Newcastle	1,221	781,440	33,373	54	10	501	33,968	50,468	555,220	6,857	612,545	94,720	707,265	741,233	40,177
Robe	1,092	1,255,680	337,226	36	5,570	4,656	347,488	104,100	686,834	6,800	791,803	—	791,803	1,139,291	116,389
Robinson	2,074	1,711,360	3,422	13	—	20,357	23,792	155,720	574,042	11,825	741,587	405,520	1,147,107	1,170,899	540,461
Russell	1,323	846,720	198,013	24	5,942	29,815	234,094	120,420	194,700	13,018	328,118	30,080	358,198	592,292	254,428
Stanley	1,574	1,007,360	866,534	238	1,128	10,027	877,927	34,606	64,432	4,567	103,605	—	103,605	981,532	25,828
Sturt	1,328	849,920	432,328	65	13,059	32,151	478,533	155,321	115,260	11,740	282,321	—	282,321	760,854	89,066
Taunton	2,147	1,374,080	257	5	—	117	379	50,194	266,548	36,873	353,615	182,080	1,141,695	1,142,074	232,006
Victoria	1,431	915,840	660,311	35	10,391	2,077	664,060	30,220	100,325	9,220	139,765	—	139,765	803,825	112,015
Way	2,010	1,670,400	2,591	1	—	11,496	13,088	266,248	407,026	11,702	684,976	—	684,976	698,064	886,336
York	1,320	844,800	80	—	—	—	80	15,730	142,220	25,221	183,187	370,020	553,207	553,287	291,513
Young	2,079	1,328,640	1,493	—	—	—	1,493	8,881	118,843	07,840	195,620	1,041,280	1,236,900	1,234,393	114,247
Total Counties	82,103	52,545,920	8,597,057	122,097	170,585	1,297,277	10,187,506	4,230,014	14,039,212	815,135	19,104,001	9,008,375	29,008,376	39,295,882	13,250,038
Remainder of State (outside Counties).															
Northern Division	41,520	26,572,800	1,013	21	242	—	1,276	—		54,013	54,013	21,859,885	21,914,898	21,915,174	4,657,626
North-Eastern Division	52,384	33,528,960	72	4	—	—	76		49,011	552,101	601,112	20,457,680	21,058,792	21,058,868	12,470,092
Western Division	204,058	130,597,120	29	1	116	—	146	1,608	-	10,223	12,188	34,817,250	34,829,438	34,829,584	95,767,536
Total Outside Counties	297,967	190,698,880	1,114	26	358		1,498	1,608	49,011	617,337	668,273	77,134,215	78,802,488	78,803,486	112,894,394
Total of South Australia south of the 26th parallel S. latitude	380,070	243,244,800	8,598,171	122,093	170,943	1,297,277	10,189,004	4,232,001	14,088,223	1,513,032	19,853,264	87,038,450	106,891,714	117,699,598	126,184,022
Northern Territory	523,929	335,410,800	173,761	48	—	—	173,809	5,271		51,030	57,801	95,539,810	95,597,611	95,771,420	238,605,377
Grand Total	903,999	578,391,600	8,771,932	122,141	170,943	1,297,277	10,363,813	4,237,272	14,088,223	2,025,068	20,311,138	182,578,260	202,489,398	213,471,211	364,789,399

* Renmark commonage land. + Exclusive of area leased for mining purposes. South Australia proper, 23,213 acres; Northern Territory, 3,058 acres.

No. 3.—Statement showing the Area of Land Acquired under Crown Lands Act, 502 of 1890, &c., for Closer Settlement, and the Disposition thereof on December 31st, 1909.

County.	Land Repurchased.		Agreements with Covenants to Purchase.			Leased as Homestead Blocks.					
						Right of Purchase.			Perpetual.		
	Area.	Purchase Money.	No. of Agreements.	Area.	Purchase Money.	No. of Lessees.	Area.	Annual Rental.	No. of Lessees.	Area.	Annual Rental.
	A. R. P.	£ s. d.		A. R. P.	£ s. d.		A. R. P.	£ s. d.		A. R. P.	£ s. d.
Adelaide ...	5,990 1 26	36,173 6 0	103	1,393 0 13	10,365 6 1	12	151 2 30	49 19 10	106	669 2 28	341 13 10
Buckingham	9,965 1 30	7,980 10 2	—	—	—	—	—	—	—	—	—
Burra.....	17,882 1 31	67,705 5 8	49	17,963 2 0	65,823 13 0	—	—	—	—	—	—
Carnarvon ..	8,978 0 0	8,000 0 0	39	7,178 1 18	8,125 17 0	—	—	—	—	—	—
Dalhousie ..	1,190 3 35	4,585 5 0	26	419 2 2	2,233 0 0	22	173 0 36	51 0 4	6	86 0 0	19 19 6
Daly	116 0 0	493 0 0	1	20 0 0	86 0 0	3	35 2 0	7 15 5	3	35 2 0	7 10 11
Eyre	16,815 3 0	28,357 14 1	8	6,425 0 0	16,592 0 0	7	145 2 0	7 19 9	6	157 0 0	[illegible] 0 10
Fergusson ..	30,377 2 0	50,255 5 0	43	16,375 2 0	27,044 11 0	11	171 3 38	23 10 3	8	281 0 14	21 7 0
Flinders ..	19,154 3 5	6,224 16 1	16	12,381 0 0	5,390 0 0	—	—	—	—	—	—
Frome	6,861 0 24	16,600 15 0	6	179 3 8	1,508 15 0	2	24 0 0	3 16 0	2	24 0 0	5 0 0
Granville ..	15,000 0 0	12,012 14 1	—	—	—	—	—	—	—	—	—
Grey	57,602 0 19	194,469 11 6	100	17,072 3 21	82,593 9 4	3	28 2 5	37 19 10	—	—	—
Hindmarsh	17,492 2 27	66,808 12 6	115	17,600 3 35	71,301 2 6	—	—	—	—	—	—
Kimberley..	14,981 3 17	11,998 6 0	—	—	—	—	—	—	—	—	—
Light	13,004 0 16	40,975 6 3	41	12,813 3 0	48,073 0 0	2	33 0 0	9 9 0	3	57 0 0	15 13 6
MacDonnell	65,193 1 27	153,710 3 5	96	61,048 1 0	146,839 10 0	—	—	—	—	—	—
Robe	69,536 3 5	180,276 17 4	190	59,531 1 35	172,970 0 9	—	—	—	—	—	—
Russell	22,928 2 14	72,716 6 9	53	18,618 1 28	60,465 0 9	—	—	—	—	—	—
Stanley	45,212 2 20	105,683 11 5	57	41,801 0 0	105,751 2 5	7	123 2 0	32 17 5	6	79 0 0	17 0 0
Sturt	7,440 3 16	29,935 16 9	27	1,220 3 0	3,943 5 0	—	—	—	—	—	—
Victoria	54,738 3 21	126,756 11 0	9	3,969 3 0	9,542 13 1	32	494 0 0	82 7 9	22	389 1 0	63 19 8
Total ..	500,464 1 13	1,221,719 14 0	979	296,013 0 0	838,648 5 11	101	1,380 3 29	306 15 7	162	1,778 2 2	500 6 0

County.	Perpetual Leases.			Miscellaneous Leases.			Sold.			Remainder Unoccupied.
	No. of Lessees.	Area.	Annual Rental.	No. of Lessees.	Area.	Annual Rental.	No. of Purchasers.	Area.	Purchase Money.	
		A. R. P.	£ s. d.		A. R. P.	£ s. d.		A. R. P.	£ s. d.	A. R. P.
Adelaide	48	2,093 3 14	425 16 7	—	—	—	104	1,545 0 32	8,639 18 11	† 136 3 29
Buckingham	—	—	—	2	9,850 0 0	692 13 10	—	—	—	† 115 1 30
Burra	—	—	—	—	—	—	—	4 3 33	79 19 6	‡
Carnarvon	—	—	—	—	—	—	—	—	—	1,799 2 22
Dalhousie	1	83 2 11	21 12 0	3	70 1 0	24 8 9	23	133 2 5	682 6 5	224 3 21
Daly	—	—	—	—	—	—	1	20 0 0	86 0 0	† 5 0 0
Eyre	—	—	—	1	10,000 0 0	83 6 8	4	80 0 0	135 13 4	† 8 1 0
Fergusson	12	2,474 1 0	186 12 0	5	177 2 24	20 13 3	33	10,884 0 27	14,904 11 9	† 12 3 17
Flinders	—	—	—	—	—	—	7	6,777 2 35	1,981 10 8	‡ —
Frome	28	6,517 2 0	496 15 1	—	—	—	3	20 3 17	52 0 0	94 3 39
Granville	—	—	—	4	15,000 0 0	125 0 0	—	—	—	—
Grey	—	—	—	—	—	—	4	37 1 7	805 4 3	*40,463 1 26
Hindmarsh	—	—	—	—	—	—	—	1 0 0	3 12 6	‡ —
Kimberley	—	—	—	16	14 958 0 0	244 12 4	—	—	—	† 23 3 17
Light	—	—	—	—	—	—	5	90 0 0	512 2 6	† 10 1 16
MacDonnell	2	2,256 2 0	298 10 4	—	—	—	—	1 3 0	14 18 9	1,886 3 27
Robe	27	8,848 0 0	373 19 2	—	—	—	14	1,457 3 2	6,243 8 2	‡ —
Russell	80	2,728 2 0	623 12 3	—	—	—	—	9 2 27	327 16 3	* 1,571 3 39
Stanley	6	2,179 0 0	194 8 0	—	—	—	9	1,150 3 0	2,895 3 3	‡ —
Sturt	35	460 3 0	337 0 0	—	—	—	—	—	—	* 5,759 1 16
Victoria	94	47,402 3 0	4,307 1 5	—	—	—	23	2,427 0 0	6,925 5 6	56 0 21
Total	333	75,044 2 25	7,265 6 10	31	50,055 3 24	1,190 14 10	230	24,641 2 25	44,289 11 9	52,170 0 0

* Under survey prior to allotment. † Roads. ‡ Increased area leased or sold on that repurchased was found on resurvey.

No. 4.—Decennial Return showing the Area of Crown Lands Sold and Amounts Realised for same.

Year.	Sales by Auction. Town Lands. No. of Lots.	Town Lands. Extent.	Town Lands. Average price per Acre.	Suburban Lands. No. of Lots.	Suburban Lands. Extent.	Suburban Lands. Average price per Acre.	Country Lands. No. of Lots.	Country Lands. Extent.	Country Lands. Average price per Acre.	Sales at Fixed Price. No. of Lots.	Sales at Fixed Price. Extent.	Sales at Fixed Price. Average price per Acre.	Completion of Purchase on Credit. No. of Lots.	Completion of Purchase on Credit. Extent.	Completion of Purchase on Credit. Average price per Acre.	Sales of portions of Sections under Clause 25, Act 18 of 1872. No. of Lots.	Sales of portions of Sections under Clause 25, Act 18 of 1872. Extent.	Sales of portions of Sections under Clause 25, Act 18 of 1872. Average price per Acre.	Total Extent of Lands Sold for Cash during each Year	Total Amount realised for same.
		A. R. P.	£ s. d.		A. R. P.	£ s. d.		Acres.	£ s. d.		Acres.	£ s. d.		Acres.	£ s. d.		Acres.	£ s. d.	A. R. P.	£ s. d.
1900 ..	89	21 2 26	15 7 6	—	—	—	—	—	—	125	14,865	0 17 4	107	38,964	0 19 0	9	35	0 19 0	53,885 2 12	50,098 19 8
1901 ..	239	63 0 39	85 15 3	—	—	—	—	—	—	124	11,043	1 0 6	155	57,460	1 0 1	9	208	1 3 6	68,774 0 28	74,725 2 9
1902 ..	107	28 2 29	15 11 1	—	—	—	—	—	—	116	18,355	0 19 10	267	101,393	1 0 10	9	211	1 0 1	119,988 1 14	124,468 18 6
1903 ..	93	25 3 26	13 8 10	2	16 0 0	1 7 6	—	—	—	184	30,470	0 15 5	293	114,431	1 0 4	—	—	—	144,943 1 23	140,425 12 11
1904 .	153	50 1 19	16 3 8	—	—	—	—	—	—	181	31,757	0 14 10	496	189,427	0 19 8	—	—	—	221,183 1 38	209,249 18 2
1905 ..	148	66 2 31	10 3 4	—	—	—	—	—	—	288	76,955	0 11 3	47	16,106	0 19 6	—	—		93,127 3 4	50,669 8 0
1906 ..	304	99 0 19	16 7 5	—	—	—	—	—	—	313	66,962	0 14 1	28	6,439	0 16 1	—	—		73,499 2 24	53,706 17 3
1907 ..	429	133 2 31	29 15 3	—	—	—	—	—	—	313	70,215	0 13 2	72	57,890	0 7 10	—	—	—	128,239 0 26	72,855 15 9
1908 ..	476	131 1 7	18 13 4	—	—	—	—	—	—	823	78,557	0 13 3	102	68,977	0 8 0	—	—	—	147,534 2 7	81,883 15 1
1909 ..	494	135 3 25	25 12 8	—	—	—	—	—	—	492	128,394	0 12 0	130	128,656	0 6 0	—	—	—	257,185 1 23	118,939 2 7

AREA AND DISTRIBUTION OF HOLDINGS.

No. 5.—Return showing the Area and Distribution of Holdings in each County and District, 1909.

County and District.	Area of Holdings.					Distribution of Holdings.						
	Privately Owned Land.			Crown Lands (Leased and Licensed).	Total Area of Holdings.	Total Area under Crops.	Under Permanent Artificially Sown Grasses.	Previously Cropped Land Lying Idle during Season.	New Ground Cleared during Season.	Land in Fallow.	Balance of Holdings.	Total Area of Holdings.
	Occupied by Owner.	Occupied by Tenant	Lands held under Agreements to Purchase from the Crown.									
	Acres	Acres	Acres	Acres	Acres	Acres	Acres	Acres	Acres	Acres	Acres	Acres
County of Adelaide.												
District Councils of—												
Aldinga	11,591	5,830	376		17,797	5,290	5	2,461	269	1,007	8,765	17,797
Barossa (portion of)	27,762	2,330	23	3,832	33,947	6,921	—	913	120	2,730	23,263	33,947
Burnside	2,763	1,277	174	62	4,276	1,235	—	430	5	6	2,600	4,276
Campbelltown	3,844	2,357	290	4	6,495	2,630	—	741	—	86	3,038	6,495
Clarendon	20,225	5,757	1,717	1,861	29,560	2,787	15	56	12	154	26,536	29,560
Crafers	5,737	1,207	781	31	7,756	1,338	—	48	16	4	6,350	7,756
East Torrens	14,903	1,414	530	1,741	18,588	2,594	1	33	14	6	15,940	18,588
Echunga (portion of)	8,922	1,942	2,098	10,840	23,802	1,685	4	254	118	7	21,734	23,802
Gawler South (portion of)	310	70	—	—	380	117	—	—	—	80	183	380
Highercombe	6,175	431	50	546	7,202	1,904	3	248	12	392	4,643	7,202
Kondoparinga (portion of)	17,717	723	1,665	3,665	23,770	900	—	22	35	37	22,776	23,770
Marion	9,817	3,825	—	80	13,722	3,450	120	1,699	—	1,057	7,396	13,722
Mitcham	9,817	3,010	158	3	12,988	1,818	242	156	8	330	10,434	12,988
Morphett Vale	9,846	4,805	18	25	14,694	4,450	—	3,037	95	1,954	5,158	14,694
Mount Crawford (portion of)	24,665	1,387	975	4,719	31,746	749	37	40	5	28	30,887	31,746
Munno Para East (portion of)	24,867	7,925	710	2,286	35,788	3,854	44	1,233	190	2,736	27,731	35,788
Munno Para West (portion of)	39,650	14,830	292	16,277	71,049	16,385	85	657	64	13,328	40,530	71,049
Noarlunga	14,363	6,957	—	428	21,748	5,746	12	5,175	69	1,840	8,906	21,748
Onkaparinga (portion of)	35,403	10,993	333	821	47,550	6,188	74	5,919	35	43	35,291	47,550
Para Wirra	13,512	2,145	1,280	12,812	29,749	1,591	—	10	200	4	27,944	29,749
Payneham	1,012	583	—	—	1,595	1,095	—	306	—	5	189	1,595
Prospect	641	495	—	10	1,146	424	7	156	—	10	549	1,146
South Rhine (portion of)	7,958	2,548	74	295	10,875	470	60	90		—	10,255	10,875
Stirling	8,032	1,346	1,052	2,337	12,767	1,554	18	18	8	—	11,169	12,767
Talunga	27,387	15,845	188	414	43,834	4,015	—	—	—	—	39,819	43,834
Teatree Gully	12,700	3,548	209	33	16,490	3,603	—	651	154	2,193	9,889	16,490
Walkerville	28	57	—	—	85	17	—	11	—	—	57	85
West Torrens	4,777	2,885	39	20	7,721	1,181	65	287	—	34	6,154	7,721
Willunga (portion of)	13,784	8,311	2,814	10,671	35,580	4,251	—	4,368	97	1,001	25,863	35,580
Woodville	4,090	4,360	132	113	8,695	2,004	65	80	—	104	6,442	8,695
Yatala North	7,297	6,615	197	168	14,277	4,316	44	186	—	3,315	6,416	14,277
Yatala South	6,346	1,330	80	145	7,901	3,033	—	1,922	4	798	2,144	7,901
Hundred of Port Adelaide (portion of), viz., Torrens and Garden Islands	—	—	—	—	—	—	—	—	—	—	—	—
Total of County Adelaide	395,941	127,138	16,255	74,239	613,573	97,595	901	31,207	1,530	33,289	449,051	613,573

AREA AND DISTRIBUTION OF HOLDINGS—*continued.*

No. 5.—Return showing the Area and Distribution of Holdings in each County and District, 1909—*continued.*

County and District.	Area of Holdings.					Distribution of Holdings.						
	Privately Owned Land.											
	Occupied by Owner.	Occupied by Tenant.	Lands held under Agreements to Purchase from the Crown.	Crown Lands (Leased and Licensed).	Total Area of Holdings.	Total Area under Crops.	Under Permanent Artificially Sown Grasses.	Previously Cropped Land Lying Idle during Season.	New Ground Cleared during Season.	Land in Fallow.	Balance of Holdings.	Total Area of Holdings.
	Acres	Acres	Acres	Acres	Acres	Acres	Acres	Acres	Acres	Acres	Acres	Acres
County Albert.												
District Councils of—												
Blanchetown (portion of), viz., Hundreds of—												
Bakara	1,714	—	16,690	37,849	56,253	7,503	—	3,670	1,575	1,270	42,235	56,253
Mantung	9,050	—	8,000	2,780	19,830	270	—	40	580	—	18,940	19,830
Murbko	—	—	41,820	51,462	93,282	3,358	500	6,310	615	400	82,099	93,282
Nildottie	6,702	—	25,366	39,962	72,030	11,063	—	5,330	1,330	1,900	52,407	72,030
Paisley	—	—	48,226	30,895	79,121	4,394	—	4,900	1,460	400	67,967	79,121
Caurnamont (portion of), viz., Hundred of—												
Forster	1,390	—	19,977	60,120	81,487	10,858	—	7,164	530	2,355	60,580	81,487
Morgan (portion of), viz., Hundred of—												
Cadell	—	848	330	43,974	45,152	2,291	—	200	333	—	42,328	45,152
Hundreds of—												
Bandon	—	—	2,178	32,331	34,509	2,140	—	—	1,250	60	31,059	34,509
Holder	—	—	—	38,766	38,766	2,764	—	910	630	200	34,262	38,766
Moorook	3,665	—	4,694	62,514	70,873	5,805	—	3,299	2,476	350	58,943	70,873
Waikerie	—	—	3,036	44,964	48,000	3,640	4	300	2,194	200	41,662	48,000
Remainder of County	—	—	—	—	—	—	—	—	—	—	—	—
Total of County Albert	22,521	848	170,317	445,617	639,303	54,086	504	32,123	12,973	7,135	532,482	639,303
County Alfred.												
Hundreds of—												
Bookpurnong	13	—	11,792	69,877	81,682	7,138	—	2,680	4,425	210	67,229	81,682
Gordon	—	—	18,310	63,444	81,754	10,830	—	4,360	4,852	920	60,792	81,754
Murtho	—	—	—	66,430	66,430	2,489	—	4,310	2,110	710	56,811	66,430
Paringa	—	—	19,266	31,716	50,982	3,497	—	1,776	1,640	410	43,659	50,982
Pyap	—	—	17,645	73,894	91,539	9,689	—	4,160	3,700	680	73,310	91,539
Remainder of County	—	—	—	—	—	—	—	—	—	—	—	—
Total of County Alfred	13	—	67,013	305,361	372,387	33,643	—	17,286	16,727	2,930	301,801	372,387
County Blachford.												
District Council of—												
Hawker (portion of), viz., Hundreds of—												
Barndioota	—	—	—	102,873	102,873	155	—	600	—	50	102,068	102,873
Wonoka	1,918	—	1,693	80,631	84,242	8,906	—	8,966	190	3,000	63,180	84,242
Hundreds of—												
Cotabena	—	—	—	80,210	80,210	—	—	—	—	—	80,210	80,210
Warrakimbo	—	—	—	69,570	69,570	—	—	—	—	—	69,570	69,570
Woolyana	—	—	—	159,176	159,176	1,207	—	1,185	20	815	155,949	159,176
Remainder of County	—	—		98,834	98,834	—	—	—	—	—	98,834	98,834
Total of County Blachford	1,918	—	1,693	591,294	594,905	10,268	—	10,751	210	3,865	569,811	594,905

County Buccleuch.												
District Councils of—												
Caurnamont (portion of), viz., Hundred of—												
Bowhill	1,996	—	7,641	37,231	46,868	4,275	—	9,444	1,400	390	31,359	46,868
Pinnaroo (portion of), viz., Hundred of—												
Price	4,704	—	47,531	—	52,235	9,106	—	235	5,250	360	37,284	52,235
Hundreds of—												
Coneybeer	—	—	18,587	13,528	32,115	1,049	—	2,247	637	70	28,112	32,115
Hooper	—	—	—	—	—	—	—	—	—	—	—	—
Roby	5,065	—	32,976	13,499	51,540	5,002	—	3,550	3,465	275	39,248	51,540
Sherlock	5,428	1,630	44,396	4,099	55,553	4,990	—	2,090	2,943	1,022	44,508	55,553
Strawbridge	—	—	857	2,888	3,745	80	—	350	—	—	3,315	3,745
Vincent	—	—	—	—	—	—	—	—	—	—	—	—
Peake	—	—	44,353	—	44,353	7,055	—	—	6,700	—	30,598	44,353
Livingstone	—	—	6,436	—	6,436	612	—	1,120	40	105	4,559	6,436
Kirkpatrick	—	—	3,000	—	3,000	—	—	—	50	—	2,950	3,000
Lewis	3	3	—	1,280	1,286	—	—	—	—	—	1,286	1,286
Remainder of County	—	—	—	—	—	—	—	—	—	—	—	—
Total of County Buccleuch	17,196	1,633	205,777	72,525	297,131	32,169	—	19,036	20,485	2,222	223,219	297,131
County Buckingham.												
District Council of—												
Tatiara (portion of), viz., Hundreds of—												
Stirling	2,900	1,586	14,608	99,524	118,618	8,002	9	11,056	3,116	1,297	95,138	118,618
Tatiara	50,898	8,400	21,261	37,683	118,242	10,727	—	30,054	1,660	658	75,143	118,242
Wirrega	35,625	2,592	22,270	91,370	151,857	12,315	4	23,052	2,878	315	113,293	151,857
Senior	—	—	—	41,457	41,457	538	—	10	660	8	40,241	41,457
Remainder of County (portion of)	4,300	5,200	—	192,827	202,327	2,029	—	2,605	1,218	157	196,318	202,327
Hundred of Archibald	—	—	—	47,800	47,800	—	—	—	—	90	47,710	47,800
Remainder of County (portion of)	—	—	—	—	—	—	—	—	—	—	—	—
Total of County Buckingham	93,723	17,778	58,139	510,661	680,301	33,611	13	66,777	9,532	2,525	567,843	680,301
County Burra.												
District Councils of—												
Apoinga, viz., Hundreds of—												
Apoinga	19,399	1,215	10,736	18,673	50,023	6,068	120	1,169	273	3,850	38,543	50,023
Bright	9,250	640	13,845	30,265	54,000	3,913	—	—	215	2,575	47,297	54,000
Bundey	151	—	2,039	4,621	6,811	979		860	150	246	4,576	6,811
Burra, viz., Hundreds of—												
Baldina	22,271	453	9,929	79,130	111,783	946	—	—	—	542	110,295	111,783
King	4,051	—	5,862	117,912	127,825	—	—	—	—	—	127,825	127,825
Kooringa (portion of)	78,027	11,356	414	3,079	92,906	5,220	862	2,368	75	2,830	81,551	92,906
Hallett, viz., Hundreds of—												
Hallett	31,871	362	6,669	43,452	82,354	3,835	—	1,428	30	3,004	74,057	82,354
Tomkinson	7,971	—	1,000	41,913	50,884	101	—	—	—	—	50,783	50,884
Morgan (portion of), viz., Hundreds of—												
Lindley	—	—	8,508	27,347	35,855	750	—	6,000	—	—	29,105	35,855
Schomburgk	800	—	1,921	36,470	39,191	549	—	—	—	55	38,587	39,191
Mount Bryan, viz., Hundreds of—												
Kingston	65,734	2,143	6,961	18	74,856	5,203	78	1,574	—	3,867	64,134	74,856
Mongolata	10,479	1,000	2,194	62,276	75,949	77	—	—	150	—	75,722	75,949
Rees	—	—	—	37,337	37,337	—	—	—	—	—	37,337	37,337
Remainder of County	66,031	—	—	354,698	420,729	—	—	—	—	—	420,729	420,729
Total of County Burra	316,035	17,169	70,108	857,191	1,260,503	27,641	1,060	13,399	893	16,969	1,200,541	1,260,503
County Buxton.												
Hundred of Kelly	—	—	—	22,744	22,744	85	—	—	1,100	—	21,559	22,744
Remainder of County	—	—	—	—	—	—	—	—	—	—	—	—
Total of County Buxton	—	—	—	22,744	22,744	85	—	—	1,100	—	21,559	22,744

AREA AND DISTRIBUTION OF HOLDINGS—*continued.*

No. 5.—Return showing the Area and Distribution of Holdings in each County and District, 1909—*continued.*

County and District.	Area of Holdings.					Distribution of Holdings.						
	Privately Owned Land.			Crown Lands (Leased and Licensed).	Total Area of Holdings.	Total Area under Crops.	Under Permanent Artificially Sown Grasses.	Previously Cropped Land Lying Idle during Season.	New Ground Cleared during Season.	Land in Fallow.	Balance of Holdings.	Total Area of Holdings.
	Occupied by Owner.	Occupied by Tenant.	Lands held under Agreements to Purchase from the Crown.									
	Acres	Acres	Acres	Acres	Acres	Acres	Acres	Acres	Acres	Acres	Acres	Acres
County Cardwell.												
District Council of—												
Meningie (portion of), Hundreds of—												
Glyde	3,697	—	—	224,520	228,217	55	4	5	—	—	228,153	228,217
Neville	434	—	—	28,235	28,669	15	—	—	—	—	28,654	28,669
Santo	82	—	4,175	30,925	35,182	14	—	15	—	—	35,153	35,182
Hundred of Coombe	—	3,000	—	17,883	20,883	1,352	—	330	280	223	18,698	20,883
Remainder of County	40	—	—	670,974	671,014	1,470	—	—	525	450	668,569	671,014
Total of County Cardwell	4,253	3,000	4,175	972,537	983,965	2,906	4	350	805	673	979,227	983,965
County Carnarvon.												
District Councils of—												
Dudley, viz., Hundreds of—												
Dudley and Haines (portion of)	19,180	2,362	22,568	34,266	78,376	3,065	964	4,194	829	260	69,064	78,376
Kingscote, viz., Hundreds of—												
Cassini	530	—	64,054	—	64,584	448	5		136	210	63,785	64,584
Duncan	7,000	—	—	17,400	24,400	—	—	—	12	—	24,388	24,400
Haines (portion of)	436	—	9,826	24,155	34,417	656	50	—	201	20	33,490	34,417
Menzies	25,604	665	41,598	11,574	79,441	4,714	58	700	1,775	751	71,443	79,441
MacGillivray	19,339	—	12,053	17,092	48,484	1,409	—	250	920	480	45,425	48,484
McDonald	13,500	—	—	—	13,500	113	—	—	—	—	13,387	13,500
Newland	3,000	1,100	1,800	1,443	7,343	30	—	—	—	—	7,313	7,343
Ritchie	3,300	—	—	—	3,300	113	—	50	—	20	3,117	3,300
Seddon	10,250	—	6,545	17,134	33,929	40		—	424	—	33,465	33,929
Remainder of County	9,000	—	—	85,080	94,080	203	—	—	—	8	93,869	94,080
Total of County Carnarvon	111,139	4,127	158,444	208,144	481,854	10,791	1,077	5,194	4,297	1,749	458,746	481,854
County Chandos.												
District Council of—												
Pinnaroo (portion of), viz., Hundreds of—												
Bews	9,968	250	65,880	—	76,098	25,651	—	3,943	11,069	2,045	33,390	76,098
Cotton	7,615	1,614	49,762	—	58,991	15,160	—	1,542	7,580	620	34,089	58,991
Parilla	9,438	—	63,222	—	72,660	14,132	—	70	9,490	200	48,768	72,660
Pinnaroo	15,394	—	107,113	—	122,507	39,273	—	—	23,467	775	58,992	122,507
Von Doussa	1,577	—	22,257	—	23,834	5,195	—	150	3,825	—	14,664	23,834
Remainder of County	—	—	—	—	—	—	—	—	—	—	—	—
Total of County Chandos	43,992	1,864	308,234	—	354,090	99,411	—	5,705	55,431	3,640	189,903	354,090
County Dalhousie.												
District Councils of—												
Caltowie (portion of), viz., Hundred of—												
Tarcowie	51,796	1,571	1,785	2,363	57,515	12,743	—	13,854	—	13,454	17,464	57,515

Carrieton (portion of), viz., Hundreds of—												
Eurelia	14,123	3,890	—	44,762	62,775	7,900	—	19,694	25	4,660	30,496	62,775
Oladdie	1,121	—	—	67,005	68,126	2,143	—	—	11,843	1,809	52,331	68,126
Yalpara	300	—	—	79,670	79,970	116	—	545	—	20	79,289	79,970
Orroroo, viz., Hundreds of—												
Black Rock Plain	37,488	1,779	2,612	13,215	55,094	6,895	—	8,131	30	5,379	34,659	55,094
Coomooroo	35,022	2,552	9,351	5,942	52,867	9,192	—	6,155	—	5,425	32,095	52,867
Erskine	8,989	800	9,278	24,729	43,796	3,151	—	3,780	10	1,651	35,204	43,796
Pekina	50,207	5,071	3,013	6,883	65,174	16,705	—	10,824	21	13,119	24,505	65,174
Walloway	17,002	3,166	14,394	27,866	62,428	3,068	—	7,087	4	1,435	50,834	62,428
Yongala, viz., Hundreds of—												
Mannanarie	38,546	5,654	667	8,993	53,860	13,795	—	13,200	330	7,170	19,365	53,860
Morgan	19,506	7,306	7,182	27,369	61,363	11,078	—	11,770	340	8,245	29,930	61,363
Yongala (portion of)	44,794	3,942	4,125	2,451	55,312	15,343	—	14,310	60	11,147	14,452	55,312
Total of County Dalhousie	318,894	35,731	52,407	311,248	718,280	102,129	—	109,350	12,663	73,514	420,624	718,280
County Daly.												
District Councils of—												
Broughton (portion of), viz., Hundreds of—												
Mundoora (portion of)	—	—	—	—	—	—	—	—	—	—	—	—
Redhill	53,581	7,598	262	1,577	63,018	11,774	20	20,431	40	9,993	20,760	63,018
Clinton (portion of), viz., Hundreds of—												
Clinton (portion of)	29,197	4,192	23,535	4,608	61,532	17,755	492	10,227	878	10,851	21,329	61,532
Kulpara (portion of)	—	—	—	—	—	—	—	—	—	—	—	—
Tiparra	60,529	11,269	41,354	25,185	138,337	44,945	—	43,900	1,709	23,859	23,924	138,337
Kadina, viz., Hundreds of—												
Kadina	58,352	3,025	7,753	15,489	84,619	25,589	—	36,435	52	19,795	2,748	84,619
Wallaroo	26,701	11,260	6,969	15,846	60,776	22,994	—	16,678	75	9,276	11,753	60,776
Kulpara, viz., Hundreds of—												
Clinton (portion of)	12,495	—	213	—	12,708	1,154	—	—	—	1,500	10,054	12,708
Kulpara (portion of)	45,204	4,016	9,632	5,189	64,041	18,295	—	26,866	80	14,146	4,654	64,041
Mundoora, viz., Hundreds of—												
Mundoora (portion of)	16,417	4,996	9,198	15,934	46,545	13,432	200	12,794	20	7,963	12,136	46,545
Wokurna	30,898	8,067	19,577	16,691	75,233	21,593	—	24,402	1,847	12,751	14,640	75,233
Ninnes, viz., Hundreds of—												
Ninnes	39,517	3,166	10,709	5,121	58,513	19,340	—	24,948	—	13,339	886	58,513
Tickera	40,235	—	18,617	14,767	73,619	24,000	—	23,219	465	10,366	15,569	73,619
Wiltunga	33,759	1,534	19,821	15,971	71,085	24,834	—	31,102	24	11,873	3,252	71,085
Port Wakefield (portion of), viz., Hundred of—												
Clinton (portion of)	4,433	797	—	—	5,230	294	—	—	—	—	4,936	5,230
Snowtown (portion of), viz., Hundreds of—												
Barunga	73,484	3,392	5,514	8,198	90,588	16,055	—	23,938	8	11,799	38,788	90,588
Cameron	33,036	1,247	10,435	7,961	52,679	15,452	—	17,355	1,126	12,529	6,217	52,679
Total of County Daly	557,838	64,559	183,589	152,537	958,523	277,506	712	312,295	6,324	170,040	191,646	958,523
County Derby	—	—	—	738,560	738,560	—	—	—	—	—	738,560	738,560
County Dufferin.												
Hundreds of—												
Carawa	—	—	8,096	17,223	25,319	1,650	—	300	45	100	23,224	25,319
Hague	—	—	—	—	—	—	—	—	—	—	—	—
Haslam	—	—	6,950	26,273	33,223	1,750	—	1,730	160	300	29,283	33,223
Perlubie	—	—	—	26,924	26,924	1,200	—	400	200	150	24,974	26,924
Petina	—	—	5,054	64,002	69,056	1,035	—	100	670	120	67,131	69,056
Remainder of County	—	—	—	535,040	535,040	265	—	—	—	—	534,775	535,040
Total of County Dufferin	—	—	20,100	669,462	689,562	5,900	—	2,530	1,075	670	679,387	689,562

AREA AND DISTRIBUTION OF HOLDINGS—*continued.*

No. 5.—Return showing the Area and Distribution of Holdings in each County and District, 1909—*continued.*

County and District.	Area of Holdings.					Distribution of Holdings.						
	Privately Owned Land.			Crown Lands (Leased and Licensed).	Total Area of Holdings.	Total Area under Crops.	Under Permanent Artificially Sown Grasses.	Previously Cropped Land Lying Idle during Season	New Ground Cleared during Season.	Land in Fallow.	Balance of Holdings.	Total Area of Holdings.
	Occupied by Owner.	Occupied by Tenant.	Lands held under Agreements to Purchase from the Crown.									
	Acres	Acres	Acres	Acres	Acres	Acres	Acres	Acres	Acres	Acres	Acres	Acres
County Eyre.												
District Councils of—												
Blanchetown (portion of), viz., Hundreds of—												
Fisher	1,749	—	16,422	13,046	31,217	58	—	2,400	—	—	28,759	31,217
Skurray	5,485	—	16,191	17,450	39,126	—	—	—	—	—	39,126	39,126
English, viz., Hundreds of—												
Bower	1,191	424	12,301	11,630	25,546	3,371	—	1,365	700	1,245	18,865	25,546
English	46,999	—	23,905	13,983	84,887	15,373	—	8,934	284	9,972	50,324	84,887
Morgan (portion of), viz., Hundreds of—												
Brownlow	1,739	—	25,604	26,045	53,388	6,084	—	4,052	167	2,508	40,577	53,388
Eba	1,808	400	3,596	124,639	130,443	1,124	—	—	—	—	129,319	130,443
Hay	—	—	263	77,448	77,711	240	—	—	—	—	77,471	77,711
Krichauff	176	—	—	41,587	41,763	2,127	—	—	—	—	39,636	41,763
Neales (Hundreds Neales and portion of Dutton)	48,646	3,918	19,790	10,998	83,352	17,990	—	9,360	222	11,914	43,866	83,352
North Rhine, viz., Hundreds of—												
Bagot	15,874	—	9,858	15,880	41,612	5,320	1,096	3,630	80	2,366	29,120	41,612
North Rhine (portion of)	35,951	2,831	243	1,227	40,252	4,596	—	3,988	95	1,965	29,608	40,252
Truro, viz., Hundreds of—												
Anna	12,372	2,065	6,247	54,761	75,445	5,567	—	5,640	75	2,279	61,884	75,445
Dutton (portion of)	14,544	3,260	535	882	19,221	3,549	—	3,128	—	1,835	10,709	19,221
North Rhine (portion of)	44,161	656	—	417	45,234	3,756	—	5,010	—	3,025	33,443	45,234
Total of County Eyre	230,695	13,554	134,955	409,993	789,197	69,155	1,096	47,507	1,623	37,109	632,707	789,197
County Fergusson.												
District Councils of—												
Clinton (portion of), viz., Hundreds of—												
Cunningham (portion of)	1,442	1,103	1,760	219	4,524	1,410	—	2,018		1,096	—	4,524
Dalrymple, viz., Hundreds of—												
Dalrymple	41,205	3,629	4,267	12,511	61,612	10,948	—	13,665	451	5,250	31,298	61,612
Ramsay (portion of)	16,046	250	1,757	10,886	28,939	3,841	—	2,148	730	1,225	20,995	28,939
Melville, viz., Hundreds of—												
Melville (portion of)	49,988	11,760	4,937	10,960	77,645	15,738	—	19,228	170	4,395	38,114	77,645
Moorowie (portion of)	14,498	211	13,158	9,026	36,893	4,226	—	5,404	403	2,803	24,057	36,893
Minlaton, viz., Hundreds of—												
Curramulka	27,478	3,270	17,484	18,651	66,883	15,496	6	14,785	1,070	7,740	27,786	66,883
Koolywurtie	25,413	2,144	9,994	8,069	45,620	8,897	—	8,932	80	6,332	21,379	45,620
Minlacowie	34,304	1,146	5,400	20,594	61,444	15,382	28	14,121	1,123	9,795	20,995	61,444
Ramsay (portion of)	5,772	—	6,853	4,110	16,735	3,864	—	3,369	380	2,158	6,964	16,735
Warooka, viz., Hundreds of—												
Carribie	4,943	645	17,548	67,444	90,580	1,654	31	1,332	120	860	86,583	90,580
Coonarie	—	—	1,075	61,087	62,162	286	—	300	20	130	61,426	62,162
Moorowie (portion of)	6,743	1,149	3,055	16,214	27,161	2,067	—	2,510	58	875	21,651	27,161
Parawurlie	26,077	13,267	7,655	25,295	72,294	6,007	100	6,764	456	3,468	55,499	72,294
Warrenben	3,000	—	508	83,471	86,979	95	—	—	300	10	86,574	86,979

Yorke Peninsula, viz., Hundreds of—												
Cunningham (portion of)	30,597	3,986	24,264	8,772	67,619	20,160	—	28,424	380	13,800	4,855	67,619
Kilkerran	50,525	3,583	5,302	23,679	83,089	21,571	—	34,945	470	13,979	12,124	83,089
Maitland (portion of)	39,808	2,364	23,375	11,898	77,445	24,720	—	26,975	529	15,809	9,412	77,445
Muloowurtie	12,807	3,765	28,030	7,625	52,227	16,392	—	14,400	3,439	6,310	11,686	52,227
Wauraltee	38,898	5,096	12,793	9,477	66,264	18,663	—	22,720	320	12,596	11,965	66,264
Total of County Fergusson	429,544	57,368	189,215	409,988	1,086,115	191,417	165	222,040	10,499	108,631	553,363	1,086,115
County Flinders.												
District Councils of—												
Lincoln (portion of), viz., Hundreds of—												
Lake Wangary	43,901	—	36,634	25,782	106,317	3,638	—	5,832	913	1,245	94,689	106,317
Lincoln	18,051	2,369	3,327	29,276	53,023	4,127	26	4,887	792	366	42,825	53,023
Louth	14,762	2,991	8,992	25,664	52,409	8,750	—	11,564	2,005	2,573	27,517	52,409
Sleaford	81	—	5,000	41,783	46,864	133	—	860	250	15	45,606	46,864
Uley	113	—	2,509	57,838	60,460	459	—	590	70	110	59,231	60,460
Ulipa	2,079	—	—	58,655	60,734	1,822	—	1,047	100	410	57,355	60,734
Wanilla	10,954	—	8,600	51,806	71,360	4,844	6	3,745	2,245	1,082	59,438	71,360
Warrow	7,270	—	1,132	48,196	56,598	4,563	—	3,660	940	743	46,692	56,598
Thistle Island	—	—	—	7,000	7,000	400	—	700	60	—	5,840	7,000
Cummins	1,413	—	46,625	29,237	77,275	7,676	—	4,275	6,760	1,646	56,918	77,275
Mortlock	—	—	5,950	66,630	72,580	12,926	90	3,973	8,119	3,665	43,807	72,580
Flinders	—	—	—	67,370	67,370	215	—	180	510	—	66,465	67,370
Tumby Bay (portion of), viz., Hundreds of—												
Hutchison	20,192	6,038	26,485	20,684	73,399	8,242	—	13,300	3,374	1,715	46,768	73,399
Koppio	14,888	18,114	19,236	21,857	74,095	7,517	—	4,948	2,356	760	58,514	74,095
Stokes	3,000	—	50,401	28,838	82,239	8,272	20	6,814	4,890	1,460	60,783	82,239
Yaranyacka	6,758	2,388	18,942	23,608	51,696	9,302	—	11,162	4,725	2,852	23,655	51,696
Remainder of County	—	—	—	3,970	3,970	470	—	280	—	30	3,190	3,970
Total of County Flinders	143,462	31,900	233,833	608,194	1,017,389	83,356	142	77,817	38,109	18,672	799,293	1,017,389
County Frome.												
District Councils of—												
Hammond (portion of), viz., Hundreds of—												
Coonatto	12,298	1,630	2,268	43,399	59,595	3,366	—	16,803	—	2,610	36,816	59,595
Pinda	22,512	2,989	1,975	38,060	65,536	9,091	—	29,312	—	6,085	21,048	65,536
Willochra (portion of)	17,213	4,129	1,241	27,236	49,819	4,945	—	18,280	—	2,440	24,154	49,819
Woolundunga (portion of)	4,264	—	2,255	15,858	22,377	187	—	1,130	—	—	21,060	22,377
Kanyaka (portion of), viz., Hundreds of—												
Willochra (portion of)	6,408	1,086	—	7,975	15,469	3,248	—	4,935	—	1,830	5,456	15,469
Woolundunga (portion of)	—	—	21	21,975	21,996	1,667	—	—	1	770	19,558	21,996
Port Germein, viz., Hundreds of—												
Appila	91,985	545	649	11,169	104,348	18,118	522	23,799	27	16,854	45,028	104,348
Baroota	29,186	5,083	9,847	16,275	60,391	11,938	23	9,477	359	5,748	32,846	60,391
Booleroo	55,994	5,571	1,923	1,541	65,029	20,641	—	19,620	454	17,938	6,376	65,029
Darling	—	—	93	8,372	8,465	517	—	33	77	137	7,701	8,465
Gregory	54,095	1,661	1,150	17,864	74,770	6,775	707	5,003	10	3,938	58,337	74,770
Telowie	16,256	3,484	2,462	9,288	31,490	9,271	—	3,964	384	5,583	12,288	31,490
Willochra (portion of)	14,520	645	2,076	12,894	30,135	4,535	—	7,522	—	3,536	14,542	30,135
Willowie	53,891	1,792	1,098	11,923	68,704	15,903	—	20,533	2	15,049	17,217	68,704
Wongyarra	13,100	1,257	1,927	5,433	21,717	2,515	3	2,511	280	1,810	14,598	21,717
Woolundunga (portion of)	655	—	—	3,210	3,865	255	—	—	75	60	3,475	3,865
Woolundunga, viz., Hundreds of—												
Davenport	9,593	—	22,531	38,498	70,622	3,878	—	100	330	200	66,114	70,622
Winninowie	3,804	3,371	5,242	23,736	36,153	3,001	—	981	20	825	31,326	36,153
Woolundunga (portion of)	8,183	2,544	5,906	24,570	41,203	1,170	—	80	—	150	39,803	41,203
Total of County Frome	413,957	35,787	62,664	339,276	851,684	121,021	1,255	164,083	2,019	85,563	477,743	851,684

AREA AND DISTRIBUTION OF HOLDINGS—*continued.*

No. 5.—Return showing the Area and Distribution of Holdings in each County and District, 1909—*continued.*

County and District.	Area of Holdings.					Distribution of Holdings.						
	Privately Owned Land.			Crown Lands (Leased and Licensed).	Total Area of Holdings.	Total Area under Crops.	Under Permanent Artificially Sown Grasses.	Previously Cropped Land Lying Idle during Season.	New Ground Cleared during Season.	Land in Fallow.	Balance of Holdings.	Total Area of Holdings.
	Occupied by Owner.	Occupied by Tenant.	Lands held under Agreements to Purchase from the Crown.									
	Acres	Acres	Acres	Acres	Acres	Acres	Acres	Acres	Acres	Acres	Acres	Acres
County Gawler.												
District Councils of—												
Alma Plains, (portion Hundred of Alma)	34,594	10,682	154	-	45,430	13,763	—	13,728	32	13,394	4,513	45,430
Balaklava, Portion of (Hundred of Balaklava)	40,383	4,818	9,062	10,400	64,663	23,217	—	24,750	135	14,997	1,564	64,663
Dalkey (Hundred of Dalkey)	63,750	3,885	3,204	810	71,649	24,149	11	25,770	—	18,895	2,824	71,649
Dublin (Hundred of Dublin)	48,375	7,238	—	8,263	63,876	17,598	—	12,716	17	10,677	22,868	63,876
Gawler South, Portion of (portion Hundred of Mudla Wirra)	885	5	—	—	890	320	—	—	—	198	372	890
Grace (portion Hundred of Grace)	39,809	13,010	943	460	54,222	17,497	—	15,045	441	15,220	6,019	54,222
Mudla Wirra North (portions Hundreds of Mudla Wirra and Grace)	29,621	12,541	2	—	42,164	15,263	—	9,785	7	12,757	4,352	42,164
Mudla Wirra South (ptn Hundred of Mudla Wirra)	30,876	3,880	100	73	34,929	12,981	17	4,309	220	9,879	7,523	34,929
Munno Para West, Portion of (portion Hundred of Mudla Wirra)	2	15	—	—	17	4	—	—	—	—	13	17
Port Gawler (portion Hundred of Grace)	65,246	10,121	1,312	1,289	77,968	15,266	—	15,297	1,124	10,959	35,322	77,968
Port Wakefield, Portion of (ptn. Hun. Inkerman)	41,438	2,382	17,036	10,205	71,061	13,911	73	15,273	330	8,873	32,601	71,061
Rhynie, Portion of (portion Hundred of Alma)	33,548	2,390	—	—	35,938	3,658	50	2,341	14	3,043	26,832	35,938
Stockport, Portion of (portion Hundred of Alma)	12,881	1,508	—	—	14,389	4,948	—	3,631	30	4,115	1,665	14,389
Total of County Gawler	441,408	72,475	31,813	31,500	577,196	162,575	151	142,645	2,350	123,007	146,468	577,196
County Granville.												
District Councils of—												
Carrieton (portion of), viz., Hundreds of—												
Bendleby	—	—	—	67,877	67,877	2,987	—	13,449	—	1,700	49,741	67,877
Eurilpa	—	—	—	60,987	60,987	2,822	—	20,553	—	1,458	36,154	60,987
McCulloch	—	—	—	20,704	20,704	530	—	2,712	—	200	17,262	20,704
Uroonda	103	—	—	62,156	62,259	2,095	—	6,871	—	945	52,348	62,259
Yanyarrie	8,160	—	—	56,812	64,972	3,577	—	15,261	—	1,650	44,484	64,972
Hawker (portion of), viz., Hundreds of—												
Wirreanda	216	—	5,784	48,120	54,120	3,929	—	10,583	225	1,877	37,506	54,120
Yednalue	1,750	—	879	28,064	30,693	1,282	—	850	40	470	28,051	30,693
Remainder of County	—	—	—	210,791	210,791	—	—	—			210,791	210,791
Total of County Granville	10,229	—	6,663	555,511	572,403	17,222	—	70,279	265	8,300	476,337	572,403
County Grey.												
District Councils of—												
Beachport, viz., Hundreds of—												
Lake George, Symon; Rivoli Bay (portion of); Rivoli Bay (portion of), viz., Penguin Island	14,378	1,000	8,438	87,991	111,807	732	523	1,194	—	20	109,338	111,807
Benara, viz., Hundreds of—												
Benara (portion of); Kongorong	48,253	9,550	2,746	13,389	73,938	576	745	340	—	—	72,277	73,938

Kennion (portion of), viz., Hundreds of—												
Kennion	1,854	88	5,590	34,053	41,585	—	—	721	200	—	40,664	41,585
Riddoch	6,853	—	4,954	47,180	58,987	686	106	531	223	70	57,371	58,987
Short	1,016	—	1,879	56,817	59,712	—	116	1,270	423	—	57,903	59,712
Millicent, viz., portions Hundreds of Mount Muirhead, Mayurra, and Hindmarsh	30,906	441	561	5,957	37,865	3,326	2,151	7,570	51	32	24,735	37,865
Mount Gambier East, viz.—												
Portions Hundreds of Gambier, Blanche, MacDonnell, and Caroline; Hundred of Mingbool and portion Hundred of Gambier	94,433	15,135	3,375	17,095	130,038	17,322	2,589	20,068	590	29	89,440	130,038
Mount Gambier West, viz.—												
Portion Hundred of Blanche; Hundred of Young	68,653	16,158	14,504	8,675	107,990	11,492	1,986	21,520	353	11	72,628	107,990
Mount Muirhead, viz.—												
Portion of Hundreds of Mount Muirhead and Rivoli Bay	23,827	329	1,255	31,325	56,736	5,302	973	8,187	55	143	42,076	56,736
Penola (portion of), viz., Hundreds of—												
Grey	46,312	2,142	10,017	25,523	83,994	—	—	255	734	22	82,983	83,994
Monbulla	25,934	835	6,176	48,294	81,239	—	10	21	—	—	81,208	81,239
Nangwarry	13,490	—	2,675	6,694	22,859	6,542	—	—	—	—	16,317	22,859
Penola	26,048	1,328	11,099	33,597	72,072	—	—	260	119	203	71,490	72,072
Port MacDonnell, viz.—												
Portion Hundred of Caroline; Portion Hundred of MacDonnell	60,209	11,085	5,659	15,259	92,212	2,120	1,240	737	103	—	88,012	92,212
Tantanoola (portions Hundreds of Hindmarsh, Mayurra, and Benara)	27,248	673	344	17,524	45,789	5,512	598	3,823	65	113	35,678	45,789
Total of County Grey	489,414	58,764	79,272	449,373	1,076,823	53,610	11,037	66,497	2,916	643	942,120	1,076,823
COUNTY HAMLEY.												
Renmark Irrigation Colony	5,828	859	30	106	6,823	4,155	11	6	8	9	2,634	6,823
Remainder of County	—	—	—	1,089,280	1,089,280	—	—	—	—	—	1,089,280	1,089,280
Total of County Hamley	5,828	859	30	1,089,386	1,096,103	4,155	11	6	8	9	1,091,914	1,096,103
COUNTY HANSON.												
District Council of—												
Hawker (portion of), viz., Hundred of Arkaba	5,399	—	8,593	62,829	76,821	15,224	—	8,185	110	7,065	46,237	76,821
Hundreds of—												
Adams	—	—	1,553	22,738	24,291	4,397	—	799	200	1,575	17,320	24,291
Basedow	—	—	—	51,179	51,179	—	—	—	—	—	51,179	51,179
Moralana	—	—	4,433	84,910	89,343	825	—	400	75	430	87,613	89,343
Warcowie	—	—	5,874	57,994	63,868	2,440	—	1,020	245	1,100	59,063	63,868
Remainder of County	—	—	—	310,680	310,680	240	—	70	—	—	310,370	310,680
Total of County Hanson	5,399	—	20,453	590,330	616,182	23,126	—	10,474	630	10,170	571,782	616,182
COUNTY HERBERT.												
District Council of—												
Coglin (portion of), viz., Hundreds of—												
Cavenagh	385	4,100	—	35,643	40,128	1,784	—	4,345	—	1,185	32,814	40,128
Coglin	3,132	—	—	54,059	57,191	3,779	—	3,349	34	2,884	47,145	57,191
Nackara	—	—	—	124,448	124,448	1,116	—	9,330	—	610	113,392	124,448
Paratoo	—	—	—	136,726	136,726	330	—	1,190	—	80	135,126	136,726
Hundreds of—												
Minburra	—	—	2,600	111,259	113,859	—	—	100	—	—	113,759	113,859
Waroonee	—	—	—	17,654	17,654	—	—	—	—	—	17,654	17,654
Remainder of County	—	—	—	311,697	311,697	37	—	—	—	—	311,660	311,697
Total of County Herbert	3,517	4,100	2,600	791,486	801,703	7,046	—	18,314	34	4,759	771,550	801,703

AREA AND DISTRIBUTION OF HOLDINGS—*continued.*

No. 5.—Return showing the Area and Distribution of Holdings in each County and District, 1909—*continued.*

County and District.	Area of Holdings.					Distribution of Holdings.						
	Privately Owned Land.			Crown Lands (Leased and Licensed).	Total Area of Holdings.	Total Area under Crops.	Under Permanent Artificially Sown Grasses.	Previously Cropped Land Lying Idle during Season.	New Ground Cleared during Season.	Land in Fallow.	Balance of Holdings.	Total Area of Holdings.
	Occupied by Owner.	Occupied by Tenant.	Lands held under Agreements to Purchase from the Crown.									
	Acres	Acres	Acres	Acres	Acres	Acres	Acres	Acres	Acres	Acres	Acres	Acres
County Hindmarsh.												
District Councils of—												
Bremer (portions Hundreds of Bremer, Strathalbyn, and Alexandrina)	28,127	7,769	19,294	5,297	60,487	11,800	10	11,335	1,040	2,249	34,053	60,487
Echunga, Portion of (portion Hundred of Macclesfield)	333	237	—	379	949	25	—	9	—	—	915	949
Encounter Bay (portion Hundreds of Waitpinga, Encounter Bay, and Goolwa)	23,554	7,496	13,134	46,573	90,757	4,068	166	1,019	456	187	84,861	90,757
Kondoparinga, Portion of (portion Hundred of Kondoparinga)	15,865	4,415	1,700	8,458	30,438	1,560	50	651	15	23	28,139	30,438
Macclesfield (portions Hundreds of Macclesfield and Strathalbyn)	16,817	2,820	924	2,717	23,278	1,108	14	781	48	19	21,308	23,278
Mount Barker (portion Hundreds of Macclesfield and Strathalbyn)	21,947	5,084	20	5	27,056	2,834	60	113	22	10	24,017	27,056
Onaunga, Portion of (Hd. of Strathalbyn, ptn. of)	19,264	5,012	5,230	—	29,506	5,816	—	6,806	—	1,415	15,469	29,506
Port Elliot, viz.—												
Portion Hundred of Goolwa	17,778	8,522	3,827	5,713	35,840	3,780	102	584	112	333	30,929	35,840
Hundred of Nangkita	24,954	2,918	6,166	23,305	57,343	4,432	60	418	1,099	841	50,493	57,343
Rapid Bay (portions Hundreds of Yankalilla and Waitpinga)	26,102	7,942	2,411	22,851	59,306	1,071	—	958	128	334	56,815	59,306
Strathalbyn (ptn. Hds. of Alexandrina, Kondoparinga, Bremer, Strathalbyn, and Macclesfield)	28,905	8,221	7,415	10,925	55,466	10,437	17	7,579	294	1,558	35,581	55,466
Willunga, Portion of (portion Hd. of Myponga)	471	600	—	767	1,838	70	—	—	—	—	1,768	1,838
Yankalilla (portion Hundreds of Yankalilla, Myponga, Encounter Bay, and Yankalilla)	54,614	14,033	1,212	33,696	103,555	3,748	30	7,406	234	287	91,850	103,555
Total of County Hindmarsh	278,731	75,069	61,333	160,686	575,819	50,749	509	37,659	3,448	7,256	476,198	575,819
County Hopetoun.												
Hundreds of—												
Bice	—	—	—	2,290	2,290	—	—	—	—	—	2,290	2,290
Caldwell	—	—	—	49,226	49,226	1,476	—	420	695	260	46,375	49,226
Lucy	—	—	—	46,797	46,797	—	—	—	—	—	46,797	46,797
May	—	—	—	19,164	19,164	—	—	—	—	—	19,164	19,164
Miller	—	—	—	66,298	66,298	1,760	—	1,100	510	790	62,138	66,298
Trunch	—	—	—	15,156	15,156	—	—	—	—	—	15,156	15,156
Russell	—	—	—	36,684	36,684	—	—	—	—	—	36,684	36,684
Scherk	—	—	—	73,847	73,847	3,588	—	2,490	845	893	66,031	73,847
Wookata	—	—	—	73,128	73,128	1,031	—	30	513	80	71,474	73,128
Remainder of County	—	—	—	320,520	320,520	—	—	—	—	—	320,520	320,520
Total of County Hopetoun	—	—	—	703,110	703,110	7,855	—	4,040	2,563	2,023	686,629	703,110

County Jervois.												
District Councils of—												
Franklin Harbor, viz., Hundreds of—												
Boothby	—	—	—	46,030	46,030	6,260	—	4,880	3,118	1,070	30,702	46,030
Campoona	—	—	—	15,020	15,020	217	—	—	356	—	14,447	15,020
Charleston	—	—	—	17,780	17,780	208	—	—	536	—	17,036	17,780
Glynn	—	—	—	7,483	7,483	750	—	450	590	150	5,543	7,483
Hawker	10,348	1,859	758	74,093	87,058	15,666	—	9,880	2,613	3,490	55,409	87,058
Mangalo	—	—	—	44,540	44,540	2,001	—	854	1,260	305	40,120	44,540
Mann	5,657	3,148	600	43,024	52,429	7,720	—	6,455	1,969	2,546	33,739	52,429
McGregor	—	—	—	8,012	8,012	94	—	—	50	—	7,868	8,012
Miltalie	1,924	—	5,301	48,389	55,614	7,760	—	4,946	3,530	1,650	37,728	55,614
Minbrie	—	—	—	56,899	56,899	7,157	—	10,271	1,740	1,450	36,281	56,899
Playford	2,065	—	4,658	28,041	34,764	4,639	—	8,157	950	1,580	19,438	34,764
Roberts	—	—	3,793	55,967	59,760	3,059	—	—	3,654	100	52,947	59,760
Warren	—	—	—	54,538	54,538	5,000	—	3,430	1,080	1,070	43,958	54,538
Wilton	—	—	8,000	42,217	50,217	3,513	—	2,130	2,055	510	42,009	50,217
Yadnarie	3,120	—	34	39,968	43,122	8,708	—	5,342	3,295	2,159	23,618	43,122
Tumby Bay (portion of), viz., Hundreds of—												
Brooker	—	—	—	7,563	7,563	711	—	150	200	—	6,502	7,563
Butler	—	—	17,445	43,134	60,579	5,115	—	4,322	2,719	2,590	45,833	60,579
Dixson	—	—	8,067	28,238	36,305	3,673	—	130	4,410	128	27,964	36,305
Moody	—	—	1,995	14,266	16,261	1,361	—	395	1,470	180	12,855	16,261
Remainder of County	—	—	1,837	27,489	29,326	129	—	—	2,740	—	26,457	29,326
Total of County Jervois	23,114	5,007	52,488	702,691	783,300	83,741	—	61,792	38,335	18,978	580,454	783,300
County Kimberley.												
District Councils of—												
Coglin (portion of), viz., Hundreds of—												
Gumbowie	34,266	—	456	20,598	55,320	8,545	—	—	—	6,964	39,811	55,320
Hardy	930	—	—	793	1,723	110	—	—	—	25	1,588	1,723
Parnaroo	8,595	—	—	32,141	40,736	2,713	—	—	30	1,740	36,253	40,736
Terowie (portion of), viz., Hundreds of—												
Ketchowla	694	—	—	137,101	137,795	115	—	—	—	90	137,590	137,795
Terowie	53,006	8,077	402	17,661	79,146	3,033	2	—	—	2,950	73,161	79,146
Wonna	—	—	—	79,249	79,249	41	—	—	—	—	79,208	79,249
Remainder of County	—	—	—	305,619	305,619	—	—	—	—	—	305,619	305,619
Total of County Kimberley	97,491	8,077	858	593,162	699,588	14,557	2	—	30	11,769	673,230	699,588
County Kintore.												
Hundreds of—												
Bagster	—	—	—	49,249	49,249	7,248	—	—	650	1,730	39,621	49,249
Burgoyne	62	—	—	71,739	71,801	4,208	—	—	330	560	66,703	71,801
Cohen	—	—	—	61,337	61,337	4,893	—	—	337	655	55,452	61,337
Giles	—	—	—	46,235	46,235	670	—	—	—	—	45,565	46,235
Keith	—	—	—	21,103	21,103	568	—	—	—	—	20,535	21,103
Kevin	—	—	—	18,154	18,154	1,895	—	—	100	80	16,079	18,154
Magarey	—	—	2,804	84,499	87,303	1,242	—	1,066	350	470	84,175	87,303
Nash	—	—	—	34,399	34,399	2,302	—	930	—	290	30,877	34,399
Remainder of County	—	—	—	19,300	19,300	—	—	—	—	—	19,300	19,300
Total of County Kintore	62	—	2,804	406,015	408,881	23,026	—	1,996	1,767	3,785	378,307	408,881
County Le Hunte	—	—	—	62,080	62,080	460	—	290	300	260	60,770	62,080
County Light.												
District Councils of—												
Angaston (portion Hundred of Moorooroo)	47,880	4,785	1,830	2,444	56,939	11,284	37	7,981	58	4,227	33,352	56,939
Barossa, Portion of (portion Hundred of Nuriootpa)	—	—	—	—	—	—	—	—	—	—	—	—

AREA AND DISTRIBUTION OF HOLDINGS—*continued.*

No. 5.—RETURN showing the Area and Distribution of Holdings in each County and District, 1909—*continued.*

County and District.	Area of Holdings.					Distribution of Holdings.						
	Privately Owned Land.			Crown Lands (Leased and Licensed).	Total Area of Holdings.	Total Area under Crops.	Under Permanent Artificially Sown Grasses.	Previously Cropped Land Lying Idle during Season.	New Ground Cleared during Season.	Land in Fallow.	Balance of Holdings.	Total Area of Holdings.
	Occupied by Owner.	Occupied by Tenant.	Lands held under Agreements to Purchase from the Crown.									
	Acres	Acres	Acres	Acres	Acres	Acres	Acres	Acres	Acres	Acres	Acres	Acres
COUNTY LIGHT—*continued.*												
District Councils of—												
Belvidere (Hundred of Belvidere)	53,015	3,676	—	—	56,691	16,274	20	11,747	8	11,749	16,893	56,691
Gilbert (portion Hundred of Gilbert)	35,405	13,020	33	—	48,458	17,107	77	6,786	30	14,788	9,670	48,458
Hamilton (portions Hundreds of Gilbert, Kapunda, and Waterloo)	62,266	5,591	—	542	68,399	12,146	—	10,960	304	11,278	33,711	68,399
Julia (Hundred of Julia Creek)	8,681	—	15,097	3,806	27,584	9,390	—	5,476	296	4,861	7,561	27,584
Kapunda (portions Hundreds of Kapunda & Light)	55,813	11,579	794	320	68,506	18,997	—	13,869		14,445	21,195	68,506
Mt. Crawford, Ptn. of (ptn. Hun. of Moorooroo)	19,000	—	—	—	19,000	52	—	—	—	—	18,948	19,000
Munno Para East, Ptn. of (ptn. Hun. of Nuriootpa)	147	—	—		147	23	—	—	—	—	124	147
Nuriootpa (ptns. Huns. of Light and Nuriootpa)	67,829	10,060	1,740	1,606	81,235	31,371	—	2,110		26,034	21,720	81,235
Saddleworth (portion Hundred of Saddleworth)	29,598	6,522	—		36,120	9,943	2	7,350	156	8,677	9,992	36,120
South Rhine, Ptn. of (ptn. Hun. of Moorooroo)	3,371		—	—	3,371	484	—	565	50	40	2,232	3,371
Stockport, Ptn. of (ptns. Hds. of Gilbert and Light)	14,687	2,361	—	92	17,140	5,520	—	5,436	50	4,961	1,173	17,140
Tanunda (portion Hundred of Moorooroo)	11,853	1,068	2,510	—	15,431	3,272	22	1,113	140	1,188	9,696	15,431
Waterloo, Ptn. of (ptns. Hds. of Saddleworth and Waterloo)	29,114	7,795	404	1,224	38,537	9,241	15	7,800	24	9,142	12,315	38,537
Total of County Light	438,659	66,457	22,408	10,034	537,558	145,104	173	81,193	1,116	111,390	198,582	537,558
COUNTY LYTTON	—	—	—	769,873	769,873	34	—	—	—	—	769,839	769,873
COUNTY MACDONNELL.												
District Councils of—												
Lacepede (portion of), viz., Hundreds of—												
Duffield	994	—	—	93,376	94,370	34	—	14	—	—	94,322	94,370
Lacepede	7,513	1,221	238	48,472	57,444	370	—	—	—	—	57,074	57,444
Landseer	1,006	—	—	49,539	50,545	74	—	—	—	—	50,471	50,545
Marcollat	11,673	—	14,870	61,642	88,185	6	—	—	—	—	88,179	88,185
Minecrow	4,792	—	7,500	75,014	87,306	16	—	—	—	—	87,290	87,306
Murrabinna	—	166	—	51,412	51,578	33	—	—	—	—	51,545	51,578
Peacock	—	—	—	83,214	83,214	18	—	—	—	—	83,196	83,214
Woolumbool	—	—	—	85,287	85,287	54	—	—	—	—	85,233	85,287
Naracoorte (portion of), viz., Hundreds of—												
Binnum	8,890	149	15,618	57,769	82,426	4,378	51	—	2,304	726	74,967	82,426
Glen Roy	10,689	—	5,935	26,318	42,942	99	—	—	80	—	42,763	42,942
Hynam	15,927	514	624	43,354	60,419	3,248	—	—	326	147	56,698	60,419
Lochaber	24,493	—	2,183	27,743	54,419	963	—	882	—	—	52,574	54,419
Tatiara (portion of), viz., Hundred of—												
Parsons	27,000	—	4,373	47,498	78,871	140	5	100	—	—	78,626	78,871
Remainder of County	—	—	—	153,580	153,580	—	—	—	—	—	153,580	153,580
Total County MacDonnell	112,977	2,050	51,341	904,218	1,070,586	9,433	56	996	2,710	873	1,056,518	1,070,586

County Manchester.												
Hundreds of—												
Castine	—	—	—	10,240	10,240	—	—	—	—	—	10,240	10,240
Copley	9	—	2,600	36,527	39,136	96	—	—	—	—	39,040	39,136
Gillen	—	—	—	61,540	61,540	—	—	—	—	—	61,540	61,540
Handyside	—	—	13,465	66,888	80,353	50	—	—	—	—	80,303	80,353
Jenkins	—	—	—	23,800	23,800	—	—	—	—	—	23,800	23,800
Remainder of County	—	—	—	679,040	679,040	—	—	—	—	—	679,040	679,040
Total County Manchester	9	—	16,065	878,035	894,109	146	—	—	—	—	893,963	894,109
County Musgrave.												
District Councils of—												
Elliston (portion of), viz., Hundreds of—												
Colton	18,081	1,280	—	96,185	115,546	6,906	—	17,775	—	1,330	89,535	115,546
Homburg	—	—	—	102,417	102,417	133	—	19	—	—	102,265	102,417
McLachlan	—	—	—	3,750	3,750	20	—	—	—	—	3,730	3,750
Pearce	—	—	—	81,984	81,984	15	—	—	—	—	81,969	81,984
Squire	—	—	—	99,454	99,454	94	—	78	—	—	99,282	99,454
Talia	—	—	—	90,701	90,701	1,145	—	3,455	350	470	85,281	90,701
Tinline	465	—	—	125,664	126,129	701	—	1,111	110	300	123,907	126,129
Ward	2,294	671	122	90,560	93,647	3,314	—	7,462	142	70	82,659	93,647
Way	2,140	2	—	98,269	100,411	576	—	651	—	—	99,184	100,411
Remainder of County	—	—	—	78,880	78,880	516	—	—	—	—	78,364	78,880
Lincoln (portion of), viz., Hundreds of—												
Kiana	716	—	—	88,850	89,566	1,207	—	1,406	320	130	86,503	89,566
Mitchell	—	—	4,855	49,960	54,815	2,430	—	490	1,981	1,010	48,904	54,815
Shannon	—	—	1,947	26,289	28,236	2,281	100	500	2,310	—	23,045	28,236
Total of County Musgrave	23,696	1,953	6,924	1,032,963	1,065,536	19,338	100	32,947	5,213	3,310	1,004,628	1,065,536
County Newcastle.												
District Councils of—												
Hammond (portion of), viz., Hundred of—												
Moockra (portion of)	300	—	—	23,652	23,952	780	—	2,981	—	360	19,831	23,952
Kanyaka (portion of), viz., Hundreds of—												
Boolcunda	1,072	—	1,206	52,597	54,875	3,731	—	800	—	825	49,519	54,875
Cudlamudla	—	—	—	43,809	43,809	1,295	—	—	—	—	42,514	43,809
Kanyaka	2,525	—	755	93,111	96,391	2,509	—	—	—	670	93,212	96,391
Moockra (portion of)	—	—	—	22,937	22,937	914	—	—	—	455	21,568	22,937
Palmer	2,291	—	—	61,813	64,104	3,959	—		—	675	59,470	64,104
Pichi Richi (portion of)	4,479	1,988	4,094	27,218	37,779	4,588	—	836	—	1,476	30,879	37,779
Wyacca (portion of)	—	—	—	6,447	6,447	1,011	—	—	—	—	5,436	6,447
Yarrah (portion of)	2,295	—	1,535	104,422	108,252	2,739	366	—	—	410	104,737	108,252
Hundreds of—												
Crozier	—	—	—	9,900	9,900	—	—	—	—	—	9,900	9,900
Pichi Richi (portion of)	293	520	8,933	64	9,810	715	—	—	10	135	8,950	9,810
Wyacca (portion of)	—	—	—	87,697	87,697	—	—	—	—	—	87,697	87,697
Yarrah (portion of)	—	—	—	11,827	11,827	240	—	—	—	130	11,457	11,827
Remainder of County	—	—	—	51,460	51,460	—	—	—	—	—	51,460	51,460
Total of County Newcastle	13,255	2,508	16,523	596,954	629,240	22,481	366	4,617	10	5,136	596,630	629,240
County Robe.												
District Councils of—												
Kennion, Portion of (pts. Hds. of Coles and Fox)	4,735	—	1,887	50,603	57,225	87	—	62	—	—	57,076	57,225
Lacepede, Portion of (portions Hundreds Bowaka and Mount Benson)	7,713	1,000	—	115,071	123,784	453	—	—	—	—	123,331	123,784

AREA AND DISTRIBUTION OF HOLDINGS—*continued.*

No. 5.—Return showing the Area and Distribution of Holdings in each County and District, 1909—*continued.*

County and District.	Area of Holdings.					Distribution of Holdings.						
	Privately Owned Land.			Crown Lands (Leased and Licensed).	Total Area of Holdings.	Total Area under Crops.	Under Permanent Artificially Sown Grasses.	Previously Cropped Land Lying Idle during Season.	New Ground Cleared during Season.	Land in Fallow.	Balance of Holdings.	Total Area of Holdings.
	Occupied by Owner.	Occupied by Tenant.	Lands held under Agreements to Purchase from the Crown.									
County Robe—*continued.*	Acres	Acres	Acres	Acres	Acres	Acres	Acres	Acres	Acres	Acres	Acres	Acres
District Councils of—												
Lucindale, viz., Hundreds of—												
Coles and Fox (portion of)	—	—	1,903	75,595	77,498	103	—	324	—	—	77,071	77,498
Conmurra	—	—	—	119,995	119,995	241	—	—	—	—	119,754	119,995
Joyce	17,134	16	1,705	71,362	90,217	717	—	—	—	—	89,500	90,217
Spence	4,496	824	5,343	71,278	81,941	315	—	—	—	—	81,626	81,941
Townsend	3,148	—	1,260	65,758	70,166	193	—	89	20	—	69,864	70,166
Naracoorte (portion of), viz., Hundreds of—												
Jessie	16,642	90	25,347	5,804	47,883	1,384	—	95	100	430	45,874	47,883
Joanna	12,268	1,500	—	3,617	17,385	382	5	190	—	—	16,808	17,385
Naracoorte	22,853	152	14,106	21,463	58,574	1,957	10	454	180	250	55,723	58,574
Robertson	113,262	—	4,408	47,300	165,030	700	1	180	—	—	164,149	165,030
Penola (portion of), viz., Hundreds of—												
Comaum	23,798	232	6,325	14,523	44,878	4,518	5	21	260	187	39,887	44,878
Killanoola	43,091	—	1,230	5,126	49,447	60	—	16	—	—	49,371	49,447
Robe, viz., Hundreds of—												
Bray	1,249	—	—	58,035	59,284	86	—	—	—	—	59,198	59,284
Ross	—	—	—	8,132	8,132	20	—	—	—	—	8,112	8,132
Smith	120	850	—	65,980	66,950	30	—	—	—	—	66,920	66,950
Waterhouse	17,476	3,441	—	43,917	64,834	1,286	—	—	—	—	63,548	64,834
Total of County Robe	287,985	8,105	63,514	843,619	1,203,223	12,532	21	1,431	560	867	1,187,812	1,203,223
County Robinson.												
District Councils of—												
Elliston (portion of), viz., Hundreds of—												
Downer	6	—	—	49,041	49,047	814	—	1,277	40	200	46,716	49,047
Wright (portion of)	—	—	—	26,396	26,396	1,960	—	—	170	200	24,066	26,396
Remainder of County (portion of)	—	—	—	234,888	234,888	1,050	—	30	100	—	233,708	234,888
Streaky Bay, viz., Hundreds of—												
Campbell	—	—	21,814	58,735	80,549	1,400	—	—	550	350	78,249	80,549
Finlayson	—	—	11,050	48,854	59,904	4,001	—	—	754	1,310	53,839	59,904
Forrest	—	—	11,168	62,499	73,667	6,090	—	—	1,670	750	65,157	73,667
Murray	—	—	2,700	47,320	50,020	3,450	—	—	180	650	45,740	50,020
Ripon	2,386	30	7,543	68,846	78,805	11,590	—	—	2,046	1,020	64,149	78,805
Rounsevell	—	—	13,023	71,477	84,500	5,340	—	—	1,460	950	76,750	84,500
Scott	—	—	20,196	44,037	64,233	10,995	—	—	610	1,810	50,818	64,233
Tarlton	—	—	1,289	64,278	65,567	2,780	—	—	620	720	61,447	65,567
Witera	—	—	17,010	74,811	91,821	5,715	—	—	1,360	1,160	83,586	91,821
Wrenfordsley	687	—	15,071	60,964	76,722	6,760	—	—	450	1,120	68,392	76,722
Wright (portion of)	—	—	—	30,884	30,884	1,630	—	—	970	315	27,969	30,884
Remainder of County (portion of)	—	—	—	296,320	296,320	500	—	—	—	100	295,720	296,320
Total of County Robinson	3,079	30	120,864	1,239,350	1,363,323	64,075	—	1,307	10,980	10,655	1,276,306	1,363,323

County Russell.												
District Councils of—												
Mannum (portion of), viz., Hundreds of—												
Younghusband and Burdett (portion of)	6,853	200	18,678	58,467	84,198	11,218	—	20,532	1,710	1,199	49,539	84,198
Meningie (portion of), viz., Hundreds of—												
Baker	37,457	900	19,241	8,436	66,034	2,425	45	1,963	528	—	61,073	66,034
Bonney	10,713	736	1,897	79,709	93,055	1,037	6	4,012	446	30	87,524	93,055
Coolinong	7,746	438	14,454	17,004	39,642	2,182	5	—	460	200	36,795	39,642
Malcolm	80,925	465	6,259	32,778	120,427	1,731	—	946	66	48	117,636	120,427
Seymour	24,419	4,350	15,632	30,144	74,545	6,464	19	5,610	2,851	596	59,005	74,545
Mobilong (portion of, viz., Hundred of—												
Burdett (portion of)	6,295	250	1,183	41,772	49,500	4,463	100	7,699	1,385	337	35,516	49,500
Hundred Ettrick	—	—	—	1,208	1,208	—	—	—	10	—	1,198	1,208
Remainder of County	—	—	—	—	—	—	—	—	—	—	—	—
Total of County Russell	174,408	7,339	77,344	269,518	528,609	29,520	175	40,762	7,456	2,410	448,286	528,609
County Stanley.												
District Councils of—												
Balaklava (portion of), viz., Hundreds of—												
Stow and Goyder (portion of)	26,796	2,517	7,190	9,290	45,793	16,296	—	15,829	360	10,099	3,209	45,793
Blyth (Hundred Blyth)	45,030	6,053	7,725	3,560	62,368	19,051	184	5,914	—	17,009	20,210	62,368
Booborowie (portion of), viz., Hundred of—												
Ayers	52,852	77	1,444	2,712	57,085	4,567	45	6,027	—	3,619	42,827	57,085
Broughton (portion of), viz., Hundred of—												
Koolunga	32,720	8,380	742	1,616	43,458	13,468	127	12,017	326	12,070	5,450	43,458
Clare (Hundred of Clare)	59,783	5,666	129	474	66,052	6,569	—	2,136	—	3,200	54,147	66,052
Georgetown (portion of), viz., Hundred of—												
Yackamoorundie	21,047	7,542	355	6,107	35,051	8,419	—	6,862	—	6,731	13,039	35,051
Hall (Hundred of Hall)	41,426	8,390	6,545	8,570	64,931	18,593	—	26,551	15	15,954	3,818	64,931
Hanson (Hundred of Hanson)	43,155	2,200	11,636	2,471	59,462	12,804	793	8,712	—	8,634	28,519	59,462
Hutt and Hill Rivers, viz., Hundreds of—												
Andrews (portion of)	26,897	—	—	—	26,897	651	—	100	—	2,100	24,046	26,897
Hart	31,276	1,465	3,092	2,165	37,998	10,982	—	1,694	—	7,651	17,671	37,998
Milne	58,092	6,387	—	81	64,560	8,051	19	360	900	4,246	50,984	64,560
Port Wakefield (portion of), viz., Hundred of—												
Goyder (portion of)	22,151	5,649	4,344	12,158	44,302	12,349	—	5,417	115	10,883	15,538	44,302
Rhynie, Portion of (portion Hundred of Upper Wakefield	2,710	1,501	306	—	4,517	1,188	—	1,035	—	1,570	724	4,517
Snowtown (portion of), viz., Hundreds of—												
Boucaut	51,113	3,630	4,149	3,551	62,443	19,207	—	16,620	174	15,992	10,450	62,443
Everard	10,440	451	31,925	2,406	45,222	14,181	—	9,743	716	9,025	11,557	45,222
Spalding (portion of), viz., Hundred of—												
Andrews, Portion of	16,829	—	—	10,944	27,773	2,958	—	3,915	25	2,591	18,284	27,773
Stanley (portion Hundred of Clare)	37,553	11,370	3,263	8,525	60,711	8,011	520	6,689	294	6,618	38,579	60,711
Upper Wakefield, viz , Hundreds of—												
Stanley and Upper Wakefield (portions of)	53,037	6,204	754	55	60,050	7,439	17	9,921	206	7,877	34,590	60,050
Waterloo (portion of), viz., Hundred of—												
Stanley (portion of)	9,825	1,344	150	—	11,319	2,591	116	3,402	—	2,090	3,120	11,319
Total of County Stanley	642,732	78,826	83,749	74,685	879,992	187,375	1,821	142,944	3,131	147,959	396,762	879,992
County Sturt.												
District Councils of—												
Angas (Hundred of Angas)	15,671	2,738	43,233	15,024	76,666	14,206	84	7,068	2,453	2,199	50,556	76,666
Brinkley, viz., Hundreds of—												
Brinkley	42,669	4	3,585	29,364	75,622	3,952	300	2,990	2,010	930	65,540	75,622
Freeling (portion of)	21,746	1,882	4,390	7,235	35,253	5,183	19	5,056	710	2,004	22,281	35,253
Caurnamont, Portion of (Hundred of Ridley)	14,712	—	30,877	56,525	102,114	10,831	32	21,974	1,640	1,549	66,088	102,114
Mannum, Portion of (Hundred of Finniss)	46,951	2,054	18,298	19,537	86,840	15,898	2	36,721	366	8,229	25,624	86,840
Mobilong, Portion of (Hundred of Mobilong)	21,082	1,915	20,248	22,435	65,680	14,140	15	25,219	922	2,276	23,108	65,680

AREA AND DISTRIBUTION OF HOLDINGS—*continued.*

No. 5.—Return showing the Area and Distribution of Holdings in each County and District, 1909—*continued.*

County and District.	Area of Holdings.					Distribution of Holdings.						
	Privately Owned Land.			Crown Lands (Leased and Licensed)	Total Area of Holdings.	Total Area under Crops.	Under Permanent Artificially Sown Grasses.	Previously Cropped Land Lying Idle during Season.	New Ground Cleared during Season.	Land in Fallow.	Balance of Holdings.	Total Area of Holdings.
	Occupied by Owner.	Occupied by Tenant.	Lands held under Agreements to Purchase from the Crown.									
	Acres	Acres	Acres	Acres	Acres	Acres	Acres	Acres	Acres	Acres	Acres	Acres
County Sturt—*continued.*												
District Councils of—												
Monarto (Hundred of Monarto)	38,635	2,004	13,777	7,981	62,397	7,076	—	13,443	588	1,731	39,559	62,397
Nairne (portion Hundred of Kanmantoo)	51,821	9,542	—	—	61,363	3,061	66	5,643	61	166	52,366	61,363
Onaunga, Portion of (portion Hundred of Freeling)	2,835	1,991	1,334	17,103	23,263	3,108	—	2,894	292	439	16,530	23,263
Onkaparinga, Portion of (portion Hundred of Kanmantoo)	3,201	95	—	—	3,296	94	—	180	—	—	3,022	3,296
South Rhine, Portion of (portion Hundred of South Rhine)	85,616	8,299	826	2,919	97,660	4,976	8	8,959	1,066	614	82,037	97,660
Tungkillo (Hundred of Tungkillo)	58,681	1,902	1,582	969	63,134	5,409	—	4,185	403	740	52,397	63,134
Total of County Sturt	403,620	32,426	138,150	179,092	753,288	87,934	526	134,332	10,511	20,877	499,108	753,288
County Taunton.												
Hundreds of—												
Bunyeroo	—	—	—	66,627	66,627	30	—	—	—	—	66,597	66,627
Carr	170	—	—	126,993	127,163	64	—	50	—	50	126,999	127,163
Edeowie	4	—	—	30,500	30,504	4	—	—	—	—	30,500	30,504
Nilpena	1,055	—	—	15,880	16,935	—	—	—	—	—	16,935	16,935
Oratunga	—	—	—	—	—	—	—	—	—	—	—	—
Parachilna	—	—	—	92,497	92,497	50	—	—	—	—	92,447	92,497
Remainder of County	—	—	—	743,680	743,680	1	—	—	—	—	743,679	743,680
Total of County Taunton	1,229	—	—	1,076,177	1,077,406	149	—	50	—	50	1,077,157	1,077,406
County Victoria												
District Councils of—												
Belalie, viz., Hundreds of—												
Belalie (portion of)	58,684	7,642	1,373	9,687	77,386	17,888	20	23,469	20	14,573	21,416	77,386
Whyte (portion of)	295	190	730	11,903	13,118	4,865	60	1,714	—	3,903	2,576	13,118
Booborowie (portion of), viz., Hundred of—												
Anne	37,073	11,170	—	4,912	53,155	960	—	—	—	545	51,650	53,155
Booyoolie, viz., Hundred of—												
Booyoolie (portion of)	24,554	4,424	2,125	2,031	33,134	11,864	67	8,090	55	8,569	4,489	33,134
Caltowie (portion of), viz., Hundred of—												
Caltowie	43,575	5,900	2,041	546	52,062	17,081	30	6,372	—	14,269	14,310	52,062
Crystal Brook, viz., Hundreds of—												
Crystal Brook	54,617	1,727	7,212	1,355	64,911	19,091	150	16,483	127	14,724	14,336	64,911
Howe (portion of)	344	—	2,101	248	2,693	733	—	661	—	440	859	2,693
Napperby (portion of)	9,191	1,950	1,195	4,419	16,755	4,868	—	2,670	200	3,763	5,254	16,755
Georgetown (portion of), viz., Hundreds of—												
Bundaleer	67,601	5,520	65	7,722	80,908	13,687	—	8,885	—	8,675	49,661	80,908
Narridy	29,310	1,928	5,515	1,895	38,648	10,764	—	8,818	120	9,075	9,871	38,648
Gladstone (Hnds. of Booyoolie, ptn., and Yangya)	55,080	11,606	161	1,939	68,786	17,585	1,109	15,285	—	11,502	23,305	68,786

Pirie, viz., Hundreds of—												
Howe (portion of)	—	—	707	24,146	24,853	1,827	—	675	159	995	21,197	24,853
Napperby (portion of)	17,995	5,292	878	10,701	34,866	12,075	—	3,923	200	5,935	12,733	34,866
Pirie (portion of)	22,748	1,875	14,168	26,749	65,540	10,229	30	16,172	1,474	6,461	31,174	65,540
Wandearah	21,741	3,627	24,373	10,299	60,040	13,899	—	14,762	30	8,305	23,044	60,040
Spalding (portion of), viz., Hundred of—												
Reynolds	19,333	1,198	130	10,523	31,184	5,314	—	5,587	—	4,473	15,810	31,184
Terowie (portion of), viz., Hundred of—												
Whyte (portion of)	66,354	1,708	5,958	26,386	100,406	13,825	—	2,947	125	10,359	73,150	100,406
Total of County Victoria	528,495	65,757	68,732	155,461	818,445	176,555	1,466	136,513	2,510	126,566	374,835	818,445
COUNTY WAY.												
Hundreds of—												
Bartlett	—	—	—	44,317	44,317	4,570	—	3,105	535	810	35,297	44,317
Blacker	—	—	—	46,412	46,412	1,700	—	780	725	455	42,752	46,412
Bonython	—	—	—	49,226	49,226	12,126	—	5,990	1,398	582	29,130	49,226
Catt	—	—	—	69,874	69,874	5,430	—	9,972	1,764	990	51,718	69,874
Chillundie	—	—	—	50,946	50,946	2,518	—	790	600	100	46,938	50,946
Goode	—	—	—	76,611	76,611	11,540	—	5,707	2,445	450	56,469	76,611
Guthrie	—	—	—	39,270	39,270	608	—	395	215	280	37,772	39,270
Horn	—	—	—	33,960	33,960	3,906	—	3,575	603	270	25,606	33,960
Moule	24,042	—	—	45,142	69,184	8,970	—	19,600	1,040	1,420	38,154	69,184
O'Loughlin	—	—	—	48,099	48,099	3,430	—	1,545	1,542	380	41,202	48,099
Wallanippie	—	—	—	61,865	61,865	5,233	—	4,115	764	1,315	50,438	61,865
Wandana	—	—	3,215	67,547	70,762	10,588	—	5,573	1,686	700	52,215	70,762
Remainder of County	—	—	—	13,480	13,480	80	—	50	30	—	13,320	13,480
Total of County Way	24,042	—	3,215	646,749	674,006	70,699	—	61,197	13,347	7,752	521,011	674,006
COUNTY YORK.												
Hundreds of—												
Ash	—	—	—	73,600	73,600	—	—	—	—	—	73,600	73,600
Batchelor	—	—	—	9,600	9,600	—	—	—	—	—	9,600	9,600
Poynton	—	—	—	45,850	45,850	—	—	—	—	—	45,850	45,850
Randell	—	—	13,000	32,000	45,000	30	—	—	—	—	44,970	45,000
Remainder of County	—	—	—	367,540	367,540	—	—	—	—	—	367,540	367,540
Total of County York	—	—	13,000	528,590	541,590	30	—	—	—	—	541,560	541,590
COUNTY YOUNG.												
District Council of—												
Morgan (portion of)	1,100	—	—	154,437	155,537	386	—	—	—	—	155,151	155,537
Remainder of County	71,680	—	5,750	747,586	825,016	3,698	—	—	600	450	820,268	825,016
Total of County Young	72,780	—	5,750	902,023	980,553	4,084	—	—	600	450	975,419	980,553
GRAND TOTAL COUNTIES	7,183,280	902,258	2,882,811	23,942,242	34,910,591	2,530,301	23,343	2,189,731	306,477	1,198,450	28,662,289	34,910,591

AREA AND DISTRIBUTION

No. 6.—Return showing the Area and Distribution of Holdings, and Number

Division and County.	Area of Holdings.					Distribution		
	Privately Owned Land.							
	Occupied by Owner.	Occupied by Tenant.	Lands Held under Agreements to Purchase from the Crown. *	Crown Lands Leased and Licensed.	Total Area of Holdings.	Total Area under Crops.	Under Permanent Artificially Sown Grasses.	Previously Cropped Land Lying Idle during Season.
	Acres	Acres	Acres	Acres	Acres	Acres	Acres	Acres
I. Central Division—								
Adelaide	395,941	127,138	16,255	74,239	613,573	97,595	901	31,207
Albert	22,521	848	170,317	445,617	639,303	54,086	504	32,123
Alfred	13	—	67,013	305,361	372,387	33,643	—	17,286
Carnarvon	111,139	4,127	158,444	208,144	481,854	10,791	1,077	5,194
Eyre	230,695	13,554	134,955	409,993	789,197	69,155	1,096	47,507
Fergusson	429,544	57,368	189,215	409,988	1,086,115	191,417	165	222,040
Gawler	441,408	72,475	31,813	31,500	577,196	162,575	151	142,645
Hindmarsh	278,731	75,069	61,333	160,686	575,819	50,749	509	37,959
Light	438,659	66,457	22,408	10,034	537,558	145,104	173	81,193
Sturt	403,620	32,426	138,150	179,092	753,288	87,934	526	134,332
Total	2,752,271	449,462	989,903	2,234,654	6,426,290	903,049	5,102	751,186
II. Lower North—								
Burra	316,035	17,169	70,108	857,191	1,260,503	27,641	1,060	13,399
Daly	557,838	64,559	183,589	152,537	958,523	277,506	712	312,205
Hamley	5,828	859	30	1,089,386	1,096,103	4,155	11	6
Kimberley	97,491	8,077	858	593,162	699,588	14,557	2	—
Stanley	642,732	78,826	83,749	74,685	879,992	187,375	1,821	142,944
Victoria	528,495	65,757	68,732	155,461	818,445	176,555	1,466	136,513
Young	72,780	—	5,750	902,023	980,553	4,084	—	—
Total	2,221,199	235,247	412,816	3,824,445	6,693,707	691,873	5,072	605,157
III. Upper North—								
Blachford	1,918		1,693	591,294	594,905	10,268	—	10,751
Dalhousie	318,894	35,731	52,407	311,248	718,280	102,129	—	109,350
Derby	—	—	—	738,560	738,560	—	—	—
Frome	413,957	35,787	62,664	339,276	851,684	121,021	1,255	164,083
Granville	10,229	—	6,663	555,511	572,403	17,222	—	70,279
Hanson	5,399	—	20,453	590,330	616,182	23,126	—	10,474
Herbert	3,517	4,100	2,600	791,486	801,703	7,046	—	18,314
Lytton	—	—	—	769,873	769,873	34	—	—
Newcastle	13,255	2,508	16,523	596,954	629,240	22,481	366	4,617
Taunton	1,229	—	—	1,076,177	1,077,406	149	—	50
Total	768,398	78,126	163,003	6,360,709	7,370,236	303,476	1,621	387,918
IV. South-Eastern—								
Buccleuch	17,196	1,633	205,777	72,525	297,131	32,169	—	10,036
Buckingham	93,723	17,778	58,139	510,661	680,301	33,611	13	66,777
Cardwell	4,253	3,000	4,175	972,537	983,965	2,906	4	350
Chandos	43,992	1,864	308,234	—	354,090	99,411	—	5,705
Grey	489,414	58,764	79,272	449,373	1,076,823	53,610	11,037	66,497
MacDonnell	112,977	2,050	51,341	904,218	1,070,586	9,433	56	996
Robe	287,985	8,105	63,514	843,619	1,203,223	12,532	21	1,431
Russell	174,408	7,339	77,344	269,518	528,609	29,520	175	40,762
Total	1,223,948	100,533	847,796	4,022,451	6,194,728	273,192	11,306	201,554
V. Western—								
Buxton	-	-	—	22,744	22,744	85	—	—
Dufferin	—	—	20,100	669,462	689,562	5,900	—	2,530
Flinders	143,462	31,900	233,833	608,194	1,017,389	83,356	142	77,817
Hopetoun	—	—	-	703,110	703,110	7,855	—	4,040
Jervois	23,114	5,007	52,488	702,691	783,300	83,741	—	61,792
Kintore	62	—	2,804	406,015	408,881	23,026	—	1,996
Le Hunte	—	—	—	62,080	62,080	460	—	200
Manchester	9	—	16,065	878,035	894,109	146	—	—
Musgrave	23,696	1,953	6,924	1,032,963	1,065,536	10,338	100	32,947
Robinson	3,079	30	120,864	1,239,350	1,363,323	64,075	—	1,307
Way	24,042	—	3,215	646,749	674,006	70,699	—	61,197
York	—	—	13,000	528,590	541,590	30	—	—
Total	217,464	38,890	469,293	7,499,983	8,225,630	358,711	242	243,616
Total Counties	7,183,280	902,258	2,882,811	23,942,242	34,910,591	2,530,301	23,343	2,189,731
Remainder of State	66	2	—	68,358,783	68,358,851	—	—	—
Grand Total	7,183,346	902,260	2,882,811	92,301,025	103,269,442	2,530,301	23,343	2,189,731

OF HOLDINGS.

of Hands Regularly Employed thereon, in each Division and County, 1909.

of Holdings.				Hands Regularly Employed (including the Proprietor or Manager, and as many of Family as actually assist in Farm Work).							
New Ground Cleared during Season.	Land in Fallow.	Balance of Holdings.	Total Area of Holdings.	Cultivating, Principally.		Dairying, Principally.		Pastoral, Principally.		Total.	
Acres	Acres	Acres	Acres	Males	Females	Males	Females	Males	Females	Males	Females
1,530	33,289	449,051	613,573	6,551	962	444	1,313	226	46	7,221	2,321
12,973	7,135	532,482	639,303	515	43	4	106	20	1	539	150
16,727	2,930	301,801	372,387	279	11	4	19	8	—	291	30
4,297	1,749	458,746	481,854	336	94	1	2	10	—	347	96
1,623	37,109	632,707	789,197	989	479	4	107	73	6	1,066	592
10,499	108,631	553,363	1,086,115	1,833	431	11	387	37	3	1,881	821
2,350	123,007	146,468	577,196	1,531	281	38	414	45	—	1,614	695
3,448	7,256	476,198	575,819	1,286	73	225	692	262	25	1,773	790
1,116	111,390	198,582	537,558	1,968	86	26	991	143	31	2,137	1,108
10,511	20,877	499,108	753,288	1,419	165	92	718	155	33	1,666	916
65,074	453,373	4,248,506	6,426,290	16,707	2,625	849	4,749	979	145	18,535	7,519
893	16,969	1,200,541	1,260,503	417	79	23	89	180	35	620	203
6,324	170,040	191,646	958,523	2,121	594	17	119	50	7	2,188	720
8	9	1,091,914	1,096,103	281	4	—	—	17	4	298	8
30	11,769	673,230	699,588	136	19	16	127	124	43	276	189
3,131	147,959	396,762	879,992	1,963	194	22	530	168	9	2,153	733
2,510	126,566	374,835	818,445	1,856	482	58	342	156	19	2,070	843
600	450	975,419	980,553	72	37	—	—	26	5	98	42
13,496	473,762	4,904,347	6,693,707	6,846	1,409	136	1,207	721	122	7,703	2,738
210	3,865	569,811	594,905	89	26	4	47	52	14	145	87
12,663	73,514	420,624	718,280	1,042	154	64	478	90	23	1,196	655
—	—	738,560	738,560	—	—	—	1	19	3	19	4
2,019	85,563	477,743	851,684	1,462	109	33	556	200	21	1,695	686
265	8,300	476,337	572,403	184	27	25	133	105	24	314	184
—	10,170	572,412	616,182	177	63	16	46	43	10	236	119
34	4,759	771,550	801,703	87	4	24	82	84	17	195	103
—	—	769,839	769,873	—	—	—	1	46	5	46	6
10	5,136	596,630	629,240	308	118	20	137	87	27	415	282
—	50	1,077,157	1,077,406	3	1	—	—	102	15	105	16
15,201	191,357	6,470,663	7,370,236	3,352	502	186	1,481	828	159	4,366	2,142
20,485	2,222	223,219	297,131	302	45	1	22	3	—	306	67
9,532	2,525	567,843	680,301	346	—	3	172	111	—	460	172
805	673	979,227	983,965	28	2	2	—	32	2	62	4
55,431	3,640	189,903	354,090	659	2	1	24	—	—	660	26
2,916	643	942,120	1,076,823	1,234	75	254	789	704	131	2,192	995
2,710	873	1,056,518	1,070,586	137	14	12	19	206	12	355	45
560	867	1,187,812	1,203,223	159	4	4	15	338	20	501	39
7,456	2,410	448,286	528,609	385	50	128	249	130	4	643	303
99,895	13,853	5,594,928	6,194,728	3,250	192	405	1,290	1,524	169	5,179	1,651
1,100	—	21,559	22,744	8	1	—	—	1	1	9	2
1,075	670	679,387	689,562	35	12	—	—	7	—	42	12
38,109	18,672	799,293	1,017,389	894	129	10	99	55	11	959	239
2,563	2,023	686,629	703,110	81	18	—	—	19	7	100	25
38,335	18,978	580,454	783,300	748	243	1	16	—	2	749	261
1,767	3,785	378,307	408,881	113	33	—	—	9	—	122	33
300	260	60,770	62,080	7	2	—	—	—	—	7	2
—	—	893,963	894,109	1	—	—	—	47	12	48	12
5,213	3,310	1,004,628	1,065,536	177	10	—	—	71	15	248	25
10,980	10,655	1,276,306	1,363,323	378	147	—	—	12	5	390	152
13,369	7,752	520,989	674,006	292	—	—	6	9	—	301	6
—	—	541,560	541,590	—	—	2	—	34	14	36	14
112,811	66,105	7,443,845	8,225,630	2,734	595	13	121	264	67	3,011	783
306,477	1,198,450	28,662,289	34,910,591	32,889	5,323	1,589	8,848	4,316	662	38,794	14,833
—	—	68,358,851	68,358,851	11	2	4	7	1,173	142	1,188	151
306,477	1,198,450	97,021,140	103,269,442	32,900	5,325	1,593	8,855	5,489	804	39,982	14,984

No. 3.

No. 7.—Decennial Return showing the Extent of Alienated (Wholly or Conditionally) Land in each Division and County of the State at the end of each Year.

Division and County.	1900.	1901.	1902.	1903.	1904.	1905.	1906.	1907.	1908.	1909.
	Acres.	Acres.	Acres.	Acres.	Acres.	Acres.	Acres.	Acres.	Acres.	Acres.
I. Central Division—										
Adelaide	610,880	611,534	611,935	614,445	617,127	618,918	625,391	628,263	630,613	631,761
Albert	6,269	6,270	6,271	6,271	6,272	9,127	9,134	16,286	25,337	62,729
Alfred	1	1	4	4	989	990	7,960	21,935	31,648	37,078
Carnarvon	28,800	29,424	28,964	28,977	30,401	35,488	48,994	100,560	105,939	149,278
Eyre	329,394	331,981	333,307	334,111	335,328	335,593	348,990	349,575	352,908	362,196
Fergusson	414,884	416,795	417,444	425,448	432,749	453,024	470,332	494,710	524,483	552,716
Gawler	485,260	485,481	487,170	494,287	497,199	499,544	502,880	506,334	507,253	513,183
Hindmarsh	368,299	370,160	370,594	371,649	376,742	383,158	387,945	392,177	395,395	398,557
Light	519,102	519,120	519,146	519,345	519,349	519,543	519,543	519,563	519,599	519,753
Sturt	429,252	433,143	434,654	435,368	436,129	446,913	461,373	464,246	467,418	478,533
Total	3,192,201	3,203,909	3,209,489	3,229,905	3,252,285	3,302,298	3,382,242	3,493,649	3,560,516	3,705,784
II. Lower North—										
Burra	283,357	283,376	283,376	284,562	286,322	286,592	289,629	292,798	293,697	297,130
Daly	547,314	547,388	548,990	554,377	560,347	570,584	586,970	611,309	633,981	658,398
Hamley	13,429	13,429	13,429	13,429	13,429	13,429	30,081	30,081	30,081	30,081
Kimberley	94,489	94,509	94,509	94,490	94,811	95,223	95,270	95,270	95,282	95,295
Stanley	855,397	853,545	854,095	856,418	858,031	859,349	862,385	864,200	866,756	871,927
Victoria	659,517	659,661	661,102	661,713	664,508	668,602	689,656	690,400	691,666	694,069
Young	1,128	1,128	1,128	1,128	1,128	1,128	1,128	1,463	1,463	1,463
Total	2,454,631	2,453,036	2,456,629	2,466,117	2,478,576	2,494,907	2,555,119	2,585,521	2,612,926	2,648,363
III. Upper North—										
Blachford	2,176	2,176	2,358	2,358	2,358	2,358	2,373	2,379	2,378	2,573
Dalhousie	377,597	377,729	377,734	378,031	378,248	379,203	379,375	379,545	380,666	381,676
Derby	—	—	—	—	—	—	—	—	—	—
Frome	450,012	450,157	450,383	450,394	450,795	452,643	493,824	497,398	500,124	503,153
Granville	28,833	28,833	28,833	28,811	28,813	28,813	28,813	28,813	29,267	29,267
Hanson	5,462	5,462	5,462	5,461	5,461	4,936	4,936	4,936	4,990	4,990
Herbert	8,678	8,678	8,678	9,158	9,813	14,239	32,031	30,654	22,044	22,046
Lytton	20	20	20	20	20	20	20	20	20	20
Newcastle	32,478	32,489	32,498	32,526	32,480	33,866	34,022	34,034	33,981	33,998
Taunton	262	262	262	262	262	357	386	386	531	379
Total	905,518	905,806	906,228	907,021	908,250	916,435	975,780	978,165	974,001	978,102
IV. South-Eastern—										
Buccleuch	53	53	53	53	347	33,467	136,583	257,908	264,811	299,575
Buckingham	97,022	97,041	97,042	97,529	99,504	102,720	116,864	139,756	145,499	150,444
Cardwell	1,236	1,236	1,236	1,236	1,236	1,236	1,237	3,704	3,704	3,704
Chandos	—	—	—	—	110,570	143,835	298,669	438,818	471,519	479,107
Grey	567,962	572,075	574,970	577,797	583,176	593,391	631,082	641,953	648,659	657,761
MacDonnell	158,890	158,890	158,892	159,239	159,499	159,500	167,933	171,467	171,521	174,090
Robe	329,996	330,099	330,124	330,255	330,497	331,407	340,873	342,914	345,548	347,488
Russell	188,850	188,858	194,283	194,880	194,884	206,487	215,298	222,097	228,233	234,694
Total	1,344,009	1,348,252	1,356,600	1,360,989	1,479,713	1,572,043	1,908,539	2,209,617	2,279,494	2,346,863
V. Western—										
Buxton	—	—	—	—	—	—	—	—	—	—
Dufferin	—	—	—	—	6,906	6,906	6,906	4,917	8,677	10,921
Flinders	130,202	130,591	130,634	133,163	153,768	214,804	219,963	228,151	237,207	246,645
Hopetoun	12	12	13	13	13	13	13	13	13	8,407
Jervois	19,751	19,751	19,275	18,854	21,993	22,973	24,987	57,739	79,132	135,671
Kintore	6	6	6	6	1,513	1,514	88	88	2,286	6,542
LeHunte	—	—	—	—	—	—	—	—	—	—
Manchester	1,094	1,094	1,094	1,094	1,094	1,094	1,094	2,196	1,094	1,094
Musgrave	23,082	23,082	23,107	23,083	23,571	26,073	45,148	57,771	51,893	61,314
Robinson	2,135	2,147	2,147	2,524	2,596	6,099	6,998	6,998	13,036	23,792
Way	2	10	11	11	11	3,137	3,138	3,140	8,917	13,688
York	80	80	80	80	80	80	80	80	80	80
Total	176,364	176,773	176,367	178,828	211,545	282,693	308,415	361,093	402,335	508,454
Total Counties	8,072,723	8,087,776	8,105,313	8,142,860	8,330,369	8,568,376	9,130,095	9,628,045	9,829,272	10,187,566
Remainder of State	1,091	1,121	1,123	1,127	1,128	1,129	1,488	1,495	1,498	1,498
Grand Total	8,073,814	8,088,897	8,106,436	8,143,987	8,331,497	8,569,505	9,131,583	9,629,540	9,830,770	10,189,064

No. 8.—Decennial Return showing the Area of Land Cultivated in each Division and County.

Division and County.	1900.	1901.	1902.	1903.	1904.	1905.	1906.	1907.	1908.	1909.
	Acres.	Acres.	Acres.	Acres.	Acres.	Acres.	Acres.	Acres.	Acres.	Acres.
I. Central Division—										
Adelaide	135,840	136,012	137,609	157,314	146,129	160,879	142,554	129,118	127,730	131,785
Albert	41,921	40,414	35,105	41,008	47,041	42,442	48,021	47,589	52,218	61,725
Alfred	12,862	14,397	20,634	16,583	19,908	23,469	23,813	23,073	28,128	36,573
Carnarvon	2,957	3,030	3,672	4,797	6,437	7,866	9,244	11,807	13,199	13,617
Eyre	172,506	150,820	132,050	147,628	166,820	154,926	128,211	118,089	105,444	107,360
Fergusson	181 942	186,335	189,846	215,693	228,583	236,179	236,375	239,393	263,066	300,212
Gawler	234,446	245 083	253,246	263,469	240,418	245,627	234,488	253,392	262,409	285,733
Hindmarsh	27,110	30,481	32,732	40,975	43,550	48,557	46,769	48,453	55,866	58,514
Light	242,112	235,157	246,377	243,296	215,350	226,779	220,758	232,922	241,949	256,667
Sturt	100,644	90,610	95,121	102,180	104,356	110,447	102,376	103,308	101,717	109,338
Total	1,152,340	1,132,339	1,146,392	1,232,943	1,218,592	1,257,171	1,192,609	1,207,144	1,251,726	1,361,524
II. Lower North—										
Burra	59,578	47,670	40,916	47,590	59,835	40,014	39,571	39,211	39,169	45,670
Daly	343,311	357,593	359,915	367,336	391,113	413,453	421,438	393,063	406,586	448,258
Hamley	2,623	2,634	2,670	2,875	2,425	4,299	2,986	3,403	3,982	4,175
Kimberley	53,674	43,780	50,228	48,594	48,293	46,862	34,938	27,561	24,571	26,328
Stanley	252,109	247,670	251,373	268,510	263,092	292,512	261,946	284,011	298,752	337,155
Victoria	264,517	271,706	280,806	296,354	277,025	266,106	281,636	288,092	299,387	304,587
Young	4,724	3,753	3,832	4,565	7,865	3,650	2,156	3,384	3,463	4,534
Total	980,536	974,806	989,740	1,035,824	1,049,648	1,066,896	1,044,671	1,038,725	1,075,910	1,170,707
III. Upper North—										
Blachford	22,723	16,616	17,410	14,500	18,014	13,165	14,535	15,013	14,202	14,133
Dalhousie	278,613	259,612	249,956	257,987	257,953	246,808	241,038	218,304	194,416	175,643
Derby	—	—	—	—	—	—	—	—	—	—
Frome	268,918	238,230	222,505	232,934	222,582	223,995	208,359	203,022	200,377	207,839
Granville	97,071	71,514	74,527	68,914	71,090	54,947	39,113	35,804	27,393	25,522
Hanson	44,545	33,534	39,234	27,197	31,772	31,266	29,774	35,119	35,647	33,296
Herbert	38,362	25,130	22,152	18,214	14,200	17,624	13,366	12,939	12,114	11,805
Lytton	—	—	—	—	—	—	—	—	6	34
Newcastle	90,144	78,707	60,516	58,408	62,608	59,134	39,701	41,482	36,697	27,983
Taunton	660	512	490	—	—	—	—	128	187	199
Total	841,036	723,855	686,790	678,154	678,219	646,939	585,886	561,811	521,039	496,454
IV. South-Eastern—										
Buccleuch	5,038	5,203	5,057	7,582	5,756	7,633	10,156	13,776	22,237	34,391
Buckingham	15,651	14,285	17,468	25,830	29,067	32,460	30,507	31,384	31,349	36,149
Cardwell	342	251	468	322	280	304	1,415	499	2,230	3,583
Chandos	96	148	76	312	316	1,103	7,756	27,231	65,369	103,051
Grey	50,220	50,912	62,793	71,787	67,000	71,402	65,918	73,065	65,334	65,290
MacDonnell	3,184	1,968	2,382	2,981	3,328	4,437	6,899	5,972	7,130	10,362
Robe	8,216	4,090	4,646	6,752	8,578	8,658	8,332	10,100	11,633	13,420
Russell	15,037	11,070	15,254	17,676	18,777	19,945	20,843	22,226	25,525	32,105
Total	97,784	87,927	108,144	133,242	133,102	145,942	151,826	184,253	230,807	298,351
V. Western—										
Buxton	—	—	—	—	—	—	—	—	35	85
Dufferin	2,984	2,510	2,652	2,683	4,384	3,654	4,270	5,470	6,630	6,570
Flinders	22,593	25,305	27,091	36,270	38,640	48,122	58,355	75,303	89,995	102,170
Hopetoun	6,182	5,320	5,710	6,834	7,560	8,524	8,234	9,091	9,965	9,878
Jervois	44,270	42,928	43,240	35,815	41,682	45,533	49,040	60,171	80,553	102,719
Kintore	27,511	24,717	21,206	19,376	21,100	19,767	21,704	23,995	23,004	26,811
Le Hunte	—	—	—	—	—	—	—	—	—	720
Manchester	90	—	—	—	—	—	—	—	50	146
Musgrave	15,872	14,085	12,137	12,637	13,824	15,348	13,945	15,737	18,418	22,748
Robinson	48,402	48,732	48,946	51,568	56,605	53,839	59,776	66,619	67,563	74,730
Way	39,552	40,076	44,787	45,737	53,218	56,973	56,519	60,066	66,570	78,451
York	254	200	340	—	—	—	—	—	30	30
Total	207,710	203,873	206,109	210,920	237,013	251,760	271,843	316,452	362,813	425,058
Total Counties	3,279,406	3,122,800	3,137,175	3,291,083	3,316,574	3,368,708	3,246,835	3,308,385	3,442,295	3,752,094
Remainder of State	—	—	—	—	—	—	—	—	—	—
Grand Total	3,279,406	3,122,800	3,137,175	3,291,083	3,316,574	3,368,708	3,246,835	3,308,385	3,442,295	3,752,094

No. 9.—Decennial Return showing the Extent of Land Alienated, in Occupation, and Under Cultivation.

Year.	Total Land Alienated (Wholly or Conditionally).	Extent of Land Held by Freeholders. *	Land under Cultivation
	Acres.	Acres.	Acres.
1900	8,073,814	6,086,462	3,081,846
1901	8,088,897	6,375,820	3,279,406
1902	8,106,436	6,676,046	3,122,800
1903	8,143,987	6,897,354	3,137,175
1904	8,331,497	7,165,879	3,291,083
1905	8,569,505	7,235,346	3,316,574
1906	9,131,583	7,294,697	3,368,708
1907	9,629,540	7,503,561	3,246,835
1908	9,830,770	7,825,526	3,308,385
1909	10,189,064	8,085,606	3,752,094

* Excluding land held from the Crown under agreement to purchase.

No. 10.—Decennial Return showing the Rainfall at the Adelaide Observatory in Each Month of the Years 1900-1909; also the Monthly Average for Seventy-one Years—1839-1909.

Month.	1900.	1901.	1902.	1903.	1904.	1905.	1906.	1907.	1908.	1909.	Average for 71 years 1839-1909.
January	0·669	1·065	0·282	0·874	2·529	1·513	0·000	0·098	0·332	0·738	0·755
February	0·055	0·034	0·346	1·002	0·274	0·249	0·117	0·185	0·482	0·216	0·606
March	2·758	0·704	0·994	2·195	0·404	0·153	2·363	0·813	2·775	0·661	1·026
April	3·703	1·939	0·365	2·778	2·012	3·662	0·884	2·261	0·582	3·271	1·928
May	2·415	1·177	1·070	1·702	3·000	3·578	2·118	2·404	3·867	4·020	2·729
June	3·614	4·910	3·877	3·866	3·921	3·709	5·175	2·340	5·416	2·240	3·077
July	1·550	2·069	1·414	3·470	2·733	3·324	2·870	2·811	1·212	3·505	2·636
August	4·135	1·186	1·131	2·342	1·984	1·481	3·971	1·805	2·345	5·586	2·536
September	1·175	1·484	1·643	2·849	0·694	1·507	3·366	1·081	2·895	2·193	1·902
October	0·645	1·588	1·767	0·661	2·109	2·898	1·659	1·708	3·590	2·168	1·762
November	0·566	0·874	0·559	2·566	0·651	0·151	2·449	1·480	0·347	2·763	1·140
December	0·393	0·980	2·571	1·164	0·000	0·055	1·541	0·796	0·718	0·325	0·920
Total	21·678	18·010	16·019	25·469	20·311	22·280	26.513	17·782	24·561	27·686	21·017

No. 11.—Decennial Return of the Extent of Land under Cultivation, showing each Description of Crop.

Crop.	Acres under Cultivation.									
	1900.	1901.	1902.	1903.	1904.	1905.	1906.	1907.	1908.	1909.
For Grain—										
Wheat	1,913,247	1,743,452	1,746,842	1,711,174	1,840,157	1,757,036	1,686,374	1,753,755	1,693,501	1,895,738
Barley	15,352	15,517	21,493	28,697	23,904	26,250	28,122	37,321	44,911	41,895
Oats	27,988	34,660	50,296	57,558	50,630	56,950	57,000	66,297	78,494	85,346
Peas	4,454	4,938	5,452	6,461	7,078	6,690	7,149	‡ 7,514	‡ 7,054	‡ 7,999
For Green Forage—										
Wheat, Oats, &c.	3,009	2,172	2,096	2,271	1,964	3,338	2,930	} 15,434	16,086	17,226
Lucerne	10,127	11,523	12,841	16,970	18,398	20,504	15,055			
Sown Grasses	22,186	23,510	23,636	24,118	24,912	26,082	23,679	34,635	23,297	23,343
Other Crops	2,556	2,066	3,464	3,619	3,192	3,726	3,151	2,162	3,055	2,533
Hay	341,330	369,796	325,789	370,152	269,626	317,924	298,396	328,672	424,924	424,448
Potatoes	6,628	6,248	7,793	8,616	8,315	9,540	9,894	9,085	8,083	8,131
Orchard	16,001	16,315	17,376	18,725	18,872	19,320	18,199	20,736	20,855	21,760
Garden	8,830	9,005	9,489	9,964	10,100	10,688	8,379	† 2,961	† 2,818	† 2,784
Vineyard	20,158	20,860	21,692	22,617	23,210	23,603	22,586	21,080	22,031	22,441
Fallow Land	887,540	862,738	888,946	1,010,141	1,016,156	1,087,057	1,065,921	1,008,733	1,097,186	1,198,450
Total	3,279,406	3,122,800	3,137,175	3,291,083	3,316,574	3,368,708	3,246,835	3,308,385	3,442,295	3,752,094

† Market gardens only. ‡ Includes beans.

No. 12.—Decennial Return showing the Gross Produce and Average Yield per Acre of the undermentioned Crops.

Year ended March 31st.	Wheat.		Barley.		Oats.		Peas.		Hay.		Potatoes.		Wattle Bark.
	Produce.	Average.	Produce.	Average.	Produce.	Average.	Produce.	Average.	Produce.	Average.	Produce.	Average.	
	Bushels.	Bushels.	Bushels.	Bushels.	Bushels.	Bushels.	Bushels.	Bushels.	Tons.	Tons.	Tons.	Tons.	Tons.
1900–1	11,253,148	5·88	211,102	13·75	366,229	13·09	67,415	15·14	353,662	1·03	14,566	2·20	8,330
1901–2	8,012,762	4·60	243,362	15·68	469,254	13·54	97,577	19·76	346,467	·94	15,059	2·41	8,566
1902–3	6,354,912	3·64	317,155	14·76	620,823	12·34	89,654	16·44	308,825	·95	28,312	3·65	9,212
1903–4	13,209,465	7·72	487,920	17·00	902,936	15·69	121,580	18·80	479,723	1·30	31,415	3·65	8,173
1904–5	12,023,172	6·53	346,718	14·50	555,696	10·98	93,818	13·25	294,252	1·09	19,521	2·36	7,343
1905–6	20,143,798	11·46	505,916	19·27	869,146	15·26	120,340	18·00	435,546	1·37	20,238	2·13	8,506
1906–7	17,466,501	10·36	491,246	17·47	896,166	15·72	140,367	19·63	398,866	1·34	22,277	2·25	7,274
1907–8	19,135,557	10·91	566,937	15·19	874,388	13·19	*a* 117,992	15·70	376,170	1·14	20,373	2·24	7,787
1908–9	19,397,672	11·45	825,740	18·39	1,280,235	16·31	*b* 91,657	12·99	591,141	1·39	21,588	2·67	6,889
1909–10	25,133,851	13·26	691,424	16·50	1,209,131	14·17	*c* 130,109	16·27	574,475	1·35	18,569	2·28	5,346

a Includes beans, 639bush. *b* Includes beans, 715bush. *c* Includes beans, 817bush.

No. 13.—Decennial Return relating to Vineyards, Gardens, and Orchards.

Year ended March 31st.	Vineyards.					*a* Gardens and Orchards.												Bees.	
	Acres.	Wine Made.	Grapes Sold.	Raisins Made.	Currants Dried.	Gardens.	Orchards.	Almond Trees.		Apple Trees.		Orange Trees.		Lemon Trees.		Olive Trees.		Hives.	Honey.
								Number.	Produce.	Number.	Produce.	Number.	Produce.	Number.	Produce.	Oil Made.			
		Gallons.	Cwts.	Cwts.	Cwts.	Acres.	Acres.		Cwts.		Cases.		Cases.		Cases.	Gallons.		Number.	Lbs.
1900–1	20,158	2,813,301	222,320	8,151	2,607	8,830	16,001	152,405	3,773	—	—	109,490	40,073	61,330	17,548	6,520		26,700	1,708,133
1901–2	20,860	2,631,563	252,160	7,340	3,413	9,005	16,315	159,877	5,039	—	—	117,452	58,366	65,696	27,045	11,327		14,853	310,053
1902–3	21,692	2,573,424	235,948	11,562	4,886	9,489	17,376	165,255	5,699	—	—	127,762	62,814	67,557	27,057	12,422		18,731	756,822
1903–4	22,617	2,445,270	260,544	13,063	10,406	9,964	18,725	178,535	6,585	†586,217	†326,324	141,856	97,717	67,882	40,315	11,864		17,034	315,765
1904–5	23,210	2,845,853	269,534	8,697	14,361	10,160	18,872	187,321	7,527	688,031	362,436	151,593	103,893	69,510	37,720	15,980		23,633	1,197,737
1905–6	23,603	2,755,947	293,961	11,919	14,552	10,688	19,320	200,158	8,987	753,540	405,223	164,984	130,171	75,982	48,990	17,762		24,866	1,193,421
1906–7	22,586	2,495,434	267,369	16,123	12,714	8,379	18,199	199,413	7,010	755,930	311,538	161,300	114,150	65,955	37,378	16,164		24,107	1,090,489
1907–8	21,080	2,061,987	*c* 520,100	24,488	19,958	*b* 2,961	20,736	218,417	6,568	800,154	467,293	167,937	137,143	54,271	42,717	16,954		23,630	953,395
1908–9	22,031	3,132,247	*c* 693,940	28,007	24,449	*b* 2,818	20,855	242,788	6,453	827,667	398,812	178,869	176,732	54,740	41,808	12,998		24,020	1,007,717
1909–10	20,353	2,569,797	*c* 620,800	27,808	36,052	*b* 2,784	21,760	252,868	3,076	913,721	557,130	194,315	152,416	53,642	39,437	16,464		24,101	812,487

a See Tables 19 and 20 for further details. *b* Market gardens only. *c* Total grape production. † Not previously obtained.

AREA UNDER

No. 14.—Return showing Extent of Land under Cultivation, with the Description of each Crop in

Division and County.	Extent of Land under		Cereals.								Hay.			
	Cultivation, including Fallow and Grasses.	Crop.	Wheat.	Barley.			Oats.	Maize.	Rye.	Other.	Wheaten.	Oaten.	Lucerne.	Barley and Other
				Malting.	Cape.	Other.								
	Acres.	Acres.	Acres.	Acres.	Acres.	Acres.	Acres.	Acres.	Acres.	Acres.	Acres.	Acres.	Acres.	Acres.
I. Central Division—														
Adelaide	131,785	97,595	14,306	1,736	770	68	1,563	26	43	—	39,920	7,021	176	799
Albert	61,725	54,086	47,449	44	10	29	1,293	—	—	—	4,478	38	—	—
Alfred	36,573	33,643	29,252	—	15	18	578		—	—	3,181	2	6	5
Carnarvon	13,617	10,791	2,066	4,508	11	—	1,315	—	37	—	218	2,195	—	222
Eyre	107,360	69,155	56,361	16	302	97	747		—	—	11,313	26	—	40
Fergusson	300,212	191,417	137,478	5,803	1,227	534	16,360	—	45	—	9,710	19,075	—	240
Gawler	285,733	162,575	117,202	602	2,536	298	3,386	20	144	—	27,921	8,919	19	465
Hindmarsh	58,514	50,749	22,330	2,401	631	3	5,898	5	69	—	5,923	6,422	106	823
Light	256,667	145,104	93,173	358	2,019	123	2,293	1	20	—	34,116	2,800	12	126
Sturt	109,338	87,934	66,617	915	448	171	4,021	50	43	—	12,527	482	184	153
Total	1,361,524	903,049	586,234	16,383	7,969	1,341	37,454	102	401	—	149,307	46,971	494	2,873
II. Lower North—														
Burra	45,670	27,641	21,262	7	80	1	393	—	—	—	5,441	54	326	11
Daly	448,258	277,506	227,457	239	441	75	10,392	82	12	—	23,742	13,911	—	177
Hamley	4,175	4,155	40	—	—	—	—	—	—	—	782	—	103	—
Kimberley	26,328	14,557	12,371	—	1	10	28	—	1	—	2,120	2	2	10
Stanley	337,155	187,375	153,114	87	473	59	2,778	—	—	—	24,075	1,788	546	430
Victoria	304,587	176,555	137,176	376	433	17	2,838	—	4	—	29,886	1,245	429	353
Young	4,534	4,084	3,555	—	—	—	8	—	—	—	252	120	100	—
Total	1,170,707	691,873	554,975	709	1,428	162	16,437	82	17	—	86,298	17,120	1,500	981
III. Upper North—														
Blachford	14,133	10,268	9,205	—	6	—	—	—	—	—	1,055	—	—	—
Dalhousie	175,643	102,129	87,891	—	35	—	482	—	—	—	13,170	88	12	234
Derby	—	—	—	—	—	—	—	—	—	—	—	—	—	—
Frome	207,839	121,021	100,202	1	22	22	909	—	2	—	17,708	129	40	396
Granville	25,522	17,222	15,955	—	5	—	10	—	—	—	1,227	—	—	—
Hanson	33,296	23,126	21,098	10	—	12	196	—	—	—	1,769	40	—	—
Herbert	11,805	7,046	6,612	—	—	—	—	—	—	—	397	—	—	37
Lytton	34	34	—	—	—	—	—	—	—	—	34	—	—	—
Newcastle	27,983	22,481	19,104	—	—	—	10	—	—	—	3,312	50	—	—
Taunton	199	149	23	—	—	—	—	—	—	—	120	—	—	—
Total	496,454	303,476	260,090	11	68	34	1,607	—	2	—	38,792	307	52	667
IV. South-Eastern—														
Buccleuch	34,391	32,169	28,119	6	86	—	1,194	—	—	—	2,319	232	—	30
Buckingham	36,149	33,611	24,584	20	69	12	2,599	—	2	—	1,216	4,977	—	16
Cardwell	3,583	2,906	1,966	25	10	—	150	—	8	—	127	407	4	43
Chandos	103,051	99,411	87,641	10	86	—	1,944	—	—	—	8,832	197	—	—
Grey	65,290	53,610	7,518	7,320	720	30	12,915	26	714	—	999	12,707	383	1,286
MacDonnell	10,362	9,433	5,875	20	38	—	393	—	80	—	615	2,174	5	—
Robe	13,420	12,532	4,318	303	43	5	573	—	141	—	495	4,912	1	398
Russell	32,105	29,520	21,341	705	486	40	2,190	—	89	—	1,908	1,778	98	418
Total	298,351	273,192	181,362	8,409	1,538	87	21,958	26	1,034	—	16,511	27,384	491	2,191
V. Western—														
Buxton	85	85	—	—	—	—	—	—	—	—	76	7	—	—
Dufferin	6,570	5,900	5,271	—	—	—		—	—	—	631	—	—	—
Flinders	102,170	83,356	64,835	2,281	965	2	3,495	—	17	—	7,540	3,255	—	281
Hopetoun	9,878	7,855	7,389	3	—	—	14	—	—	—	411	32	—	—
Jervois	102,719	83,741	73,221	—	149	26	2,598	—	—	—	6,652	822	—	—
Kintore	26,811	23,026	21,786	—	—	—	223	—	—	—	977	—	—	40
Le Hunte	720	460	290	—	—	—	14	—	—	—	96	20	—	40
Manchester	146	146	90	—	—	—	—	—	—	—	50	—	—	—
Musgrave	22,748	19,338	15,285	77	208	—	288	—	—	—	2,830	126	—	145
Robinson	74,730	64,075	59,099	—	15	30	367	—	60	—	4,466	35	—	—
Way	78,451	70,699	65,811	—	—	—	891	—	—	—	3,530	417	—	—
York	30	30	—	—	—	—	—	—	—	—	30	—	—	—
Total	425,058	358,711	313,077	2,361	1,337	58	7,890	—	77	—	27,289	4,714	—	506
Grand Total, 1909-10	3,752,094	2,530,301	1,895,738	27,873	12,340	1,682	85,346	210	1,531	—	318,197	96,496	2,537	7,218
					14,022									
" 1908-9	3,442,295	2,321,812	1,693,501	30,709	14,202		78,494	1,223	998	20	348,307	68,659	3,162	4,796
Increase	309,799	208,489	202,237	—	—		6,852	—	533	—	—	27,837	—	2,422
Decrease	—	—	—	2,836	180		—	1,013	—	20	30,110	—	625	—

CULTIVATION.

each County and Division of the State of South Australia for the Year ended March 31st, 1910.

Peas and Beans.	Root Crops.			Green Forage.			Vines.					Orchards.				
	Potatoes.	Onions.	All Other.	Grass Seed and Hops.	Wheaten Barley, &c.	Lucerne.	Wine-making.	Table Use.	Drying.	Total. Bearing.	Total. Not Bearing.	Bearing.	Not Bearing.	Market Gardens.	Land in Fallow.	Land Under Sown Grasses.
Acres.	Acres.	Acres	Acres.	Acres.	Acres.	Acres.	Acres.	Acres.	Acres.	Acres.	Acres.	Acres.	Acres.	Acres.	Acres.	Acres.
4,111	1,447	166	138	4	1,376	821	5,691	621	779	6,628	463	9,503	3,951	2,460	33,289	901
—	—	—	—	—	12	4	—	2	490	453	39	130	107	—	7,135	504
—	—	—	—	—	20	6	—	2	470	445	27	64	24	—	2,930	—
16	7	—	—	—	121	—	—	2	—	2	—	14	54	5	1,749	1,077
—	—	—	—	—	6		56	2	19	77	—	150	20	—	37,109	1,096
11	—	—	1	—	426	130	24	234	24	278	4	78	17	—	108,631	165
3	—	1	—	—	555	104	64	175	24	243	20	134	18	3	123,007	151
3,192	215	26	29	—	1,132	285	101	120	129	261	89	601	230	78	7,256	509
61	9	1	2	—	267	69	6,497	200	865	7,130	432	1,474	593	25	111,390	173
407	14	—	5	2	236	739	348	58	203	522	87	200	86	25	20,877	526
7,801	1,692	194	175	6	4,151	2,158	12,781	1,416	3,003	16,039	1,161	12,348	5,100	2,596	453,373	5,102
—	—	—	—	—	12	16	—	—	—		—	25	13	—	16,969	1,060
3	—	—	—	—	932	—	6	24	—	27	3	8	5	—	170,040	712
—	—	—	—	—	8	205	—	4	2,190	1,717	477	530	293	—	9	11
—	—	—	—	—	—	1	—	2	—	2	—	7	2	—	11,769	2
6	3	—	—	—	166	690	829	51	1,187	1,675	392	780	269	49	147,959	1,821
1	—	1	3	—	292	2,649	5	278	38	307	14	296	201	34	126,566	1,466
—	—	—	—	—	40	—	—	1	—	1	—	2	1	5	450	—
10	3	1	3	—	1,450	3,561	840	360	3,415	3,729	886	1,648	784	88	473,762	5,072
—	—	—	—	—	—	—	—	1	—	1	—	1	—	—	3,865	—
—	—	—	—	—	—	166	—	2	—	2	—	40	9	—	73,514	—
—	—	—	—	—	—	—	—	—	—	—	—	—	—	—	—	—
19	—	1	3	—	31	683	2	121	13	131	5	474	190	53	85,563	1,255
—	—	—	—	—	—	—	—	24	—	12	12	1	—	—	8,300	—
—	—	—	—	—	—	—	—	—	—	—	—	1	—	—	10,170	—
—	—	—	—	—	—	—	—	—	—	—	—	—	—	—	4,759	—
—	—	—	—	—	—	—	—	—	—	—	—	—	—	—	—	—
—	—	—	—	—	—	—	—	1	—	1	—	3	1	—	5,136	366
—	—	—	—	—	—	1	—	2	—	2	—	2	1	—	50	—
19	—	1	3	—	31	850	2	151	13	149	17	522	201	53	191,357	1,621
—	—	—	—	—	182	—	—	—	—	—	—	1	—	—	2,222	—
—	—	—	—	—	33	—	—	8	—	8	—	50	25	—	2,525	13
5	—	—	—	—	104	55	—	—	—	—	—	1	1	—	673	4
—	—	—	—	—	684	—	—	1	—	1	—	2	14	—	3,640	—
36	6,409	132	47	102	1,687	200	20	21	—	29	12	215	90	33	643	11,037
8	1	—	9	—	152	—	—	10	—	10	—	23	29	1	873	56
41	12	—	2	—	397	12	312	4	—	316	—	465	95	3	867	21
71	4	6	7	—	94	258	—	8	—	8	—	12	7	—	2,410	175
161	6,426	138	65	102	3,333	525	332	52	—	372	12	769	261	37	13,853	11,306
—	—	—	—	—	—	—	—	—	—	—	—	—	—	—		—
—	—	—	—	—	—	—	—	—	—	—	—	—	—	—	670	—
8	10	2	2	—	490	24	2	32	17	40	11	52	40	6	18,672	142
—	—	—	—	—	6	—	—	—	—	—	—	—	—	—	2,023	—
—	—	—	—	—	235	—	6	12	—	17	1	8	12	—	18,978	—
—	—	—	—	—	—	—	—	—	—	—	—	—	—	—	3,785	—
—	—	—	—	—	—	—	—	—	—	—	—	—	—	—	260	—
—	—	—	—	—	—	—	—	1	—	1	—	1	—	4	—	—
—	—	—	—	—	360	—	—	6	—	6	—	10	3	—	3,310	100
—	—	—	—	—	2	—	—	—	—	—	—	1	—	—	10,655	—
—	—	—	—	—	25	25	—	—	—	—	—	—	—	—	7,752	—
—	—	—	—	—	—	—	—	—	—	—	—	—	—	—	—	—
8	10	2	2	—	1,118	49	8	51	17	64	12	72	55	10	66,105	242
7,999	8,131	336	248	108	10,083	7,143	13,963	2,030	6,448	20,353	2,088	15,359	6,401	2,784	1,198,450	23,343
7,054	8,083	342	355	114	8,793	7,293	13,551	2,005	4,479	20,035	1,996	14,890	5,965	2,818	1,097,186	23,297
945	48	—	—	—	1,290		412	25	1,969	318	92	469	436	—	101,264	46
—	—	6	107	6	—	150	—	—	—	—	—	—	—	34	—	—

.95,230

PRO

No. 15.—Return showing the Produce of the undermentioned Crops in each County and Division of

Division and County.	Cereals.														
	Wheat.		Oats.		Barley.						Maize.		Rye.		Other.
					Malting.		Cape.		Other.						
	Produce.	Average per Acre.	Produce.	Average per Acre.	Produce.	Average per Acre.	Produce.	Average per Acre.	Produce.	Average per Acre.	Produce.	Average per Acre.	Produce.	Average per Acre.	
	Bushels	Bush	Bush	Bush	Bush	Bush	Bush	Bush	Bush	Bush	Bush	Bush	Bush	Bush	Bush
I. Central Division—															
Adelaide	205,884	14·39	21,079	13·49	26,237	15·11	13,494	17·52	519	7·63	389	14·96	[illegible]	15·33	—
Albert	502,290	10·59	16,584	12·83	755	17·16	300	30·00	375	12·93	—	—	—	—	—
Alfred	349,507	11·05	9,532	16·49	—	—	350	23·33	445	24·72	—	—	—	—	—
Carnarvon	12,180	5·00	12,764	9·71	61,192	13·57	224	20·36	—	—	—	—	[illegible]	4·57	—
Eyre	572,749	10·16	11,506	15·52	240	15·00	4,196	13·89	1,515	15·62	—	—	—	—	—
Fergusson	2,064,721	15·02	196,427	12·01	87,517	15·08	23,495	19·15	9,045	16·94	—	—	341	7·38	—
Gawler	1,977,456	16·87	56,879	16·80	9,342	15·52	47,553	18·75	3,689	12·38	350	17·50	2,590	17·00	—
Hindmarsh	299,185	13·40	84,099	14·26	27,172	11·32	10,363	16.42	69	23·00	57	11·40	652	6·52	—
Light	1,622,477	17·41	39,197	17·09	6,275	17·53	41,753	20·68	2,243	18·24	10	10·00	400	20·00	—
Sturt	725,456	10·89	50,335	12·52	12,396	13·55	6,906	15·42	2,823	16·51	600	12·00	472	10·93	—
Total	8,331,905	14·21	498,402	13·31	231,126	14·11	148,634	18·65	20,723	15·45	1,406	13·78	5,295	13·20	—
II. Lower North—															
Burra	311,682	14·66	7,859	20·00	72	10·29	1,243	15·54	27	27·00	—	—	—	—	—
Daly	3,521,065	15·48	130,616	12·57	4,998	20·91	7,821	17·73	1,090	14·53	1,373	10·74	50	4·17	—
Hamley	200	5·00	—	—	—	—	—	—	—	—	—	—	—	—	—
Kimberley	114,524	9·26	325	11·61	—	—	20	20·00	80	8·00	—	—	24	24·00	—
Stanley	2,892,396	18·89	49,623	17·86	1,805	20·75	11,156	23·59	1,007	17·07	—	—	—	—	—
Victoria	2,261,669	16·49	51,777	18·24	6,154	16·37	7,697	17·78	397	23·35	—	—	80	20.00	—
Young	25,085	7·06	84	10·50	—	—	—	—	—	—	—	—	—	—	—
Total	9,126,621	16·45	240,284	14·62	13,029	18·38	27,937	19·56	2,601	16·06	1,373	16·74	160	9·41	—
III. Upper North—															
Blachford	65,980	7·17	—	—	—	—	36	6·00	—	—	—	—	—	—	—
Dalhousie	936,160	10·65	6,935	14·39	—	—	387	11·06	—	—	—	—	—	—	—
Derby	—	—	—	—	—	—	—	—	—	—	—	—	—	—	—
Frome	1,320,864	13·18	14,146	15·56	20	20·00	225	10·23	366	16·64	—	—	24	12·00	—
Granville	119,000	7·46	110	11·00	—	—	16	3·20	—	—	—	—	—	—	—
Hanson	187,931	8·91	2,162	11·03	100	10·00	—	—	112	9·33	—	—	—	—	—
Herbert	45,298	6·85	—	—	—	—	—	—	—	—	—	—	—	—	—
Lytton	—	—	—	—	—	—	—	—	—	—	—	—	—	—	—
Newcastle	197,916	10·36	74	7·40	—	—	—	—	—	—	—	—	—	—	—
Taunton	200	8·70	—	—	—	—	—	—	—	—	—	—	—	—	—
Total	2,873,349	11·05	23,427	14·58	120	10·91	664	9·76	478	14·06	—	—	24	12·00	—
IV. South-Eastern—															
Buccleuch	228,831	8·14	12,328	10·32	36	6·00	1,067	12·41	—	—	—	—	—	—	—
Buckingham	222,898	9·07	30,403	11·70	208	10·40	942	13·65	160	13·33	—	—	8	4·00	—
Cardwell	12,567	6·39	1,500	10·00	130	5·20	160	16·00	—	—	—	—	120	15·00	—
Chandos	1,141,150	13·02	26,612	13·69	100	10·00	1,772	20·60	—	—	—	—	—	—	—
Grey	116,291	15·47	251,176	19·45	166,815	22·79	14,734	20·46	650	21·67	582	22·38	6,711	9·40	—
MacDonnell	55,171	9·39	5,500	13·99	235	11·75	412	10·84	—	—	—	—	175	2·10	—
Robe	46,110	10·68	7,588	13·24	2,673	8·82	633	14·72	12	2·40	—	—	1,524	10·81	—
Russell	204,489	9·58	21,383	9·76	6,545	9·28	3,680	7·57	505	12·63	—	—	613	6·80	—
Total	2,027,507	11·18	356,490	16·24	176,742	21·02	23,400	15·21	1,327	15·25	582	22·38	9,151	8·85	—
V. Western—															
Buxton	68	34·00	—	—	—	—	—	—	—	—	—	—	—	—	—
Dufferin	46,399	8·81	—	—	—	—	—	—	—	—	—	—	—	—	—
Flinders	520,808	8·03	37,331	10·68	24,689	10·82	12,595	13·05	42	21·00	—	—	111	6·53	—
Hopetoun	67,585	9·15	168	12·00	25	8·33	—	—	—	—	—	—	—	—	—
Jervois	797,921	10·90	35,807	13·78	—	—	3,338	22·40	357	13·73	—	—	—	—	—
Kintore	136,192	6·25	2,187	9·81	—	—	—	—	—	—	—	—	—	—	—
Le Hunte	2,700	9·31	280	20·00	—	—	—	—	—	—	—	—	—	—	—
Manchester	750	8·33	—	—	—	—	—	—	—	—	—	—	—	—	—
Musgrave	136,019	8·90	1,983	6·89	1,094	14·21	1,951	9·38	—	—	—	—	—	—	—
Robinson	523,004	8·85	4,646	12·66	—	—	252	16·80	300	10·00	—	—	280	4·66	—
Way	543,023	8·25	8,036	9·02	—	—	—	—	—	—	—	—	—	—	—
York	—	—	—	—	—	—	—	—	—	—	—	—	—	—	—
Total	2,774,469	8·86	90,438	11·46	25,808	10·93	18,136	13·56	699	12·05	—	—	391	5·08	—
Grand Totals, 1909–10	25,133,851	13·26	1,209,131	14·17	446,825	16·03	218,771	17·73	25,828	15·36	3,361	16·00	15,021	9·81	—
							244,599		17·44						
" 1908–9	19,397,672	11·45	1,280,235	16·31	576,685	18·78	249,055		17·54		19,043	15·57	9,596	9·61	162
Increase	5,736,179	1·81	—	—	—	—	—		—		—	·43	5,425	·20	—
Decrease	—	—	71,104	2·14	129,860	2·75	4,456		·10		15,682	—	—	—	162

DUCE.

the State of South Australia, and the Average Produce per Acre for the Year ended March 31st, 1910.

Hay.						Peas and Beans.			Root Crops.					Vines.							
Wheaten.		Oaten.							Potatoes.		Onions.				Raisins made.						
Produce.	Average per Acre.	Produce.	Average per Acre.	Barley, Lucerne, Rye, &c.	Total Straw Gathered.	Produce.	Average per Acre.	Grass Seed.	Produce.	Average per Acre.	Produce.	Average per Acre.	Other Root Crops.	Grapes Produced.	Sultana.	All Other.	Currants made.	Wine made.	Olive Oil.	Wattle Bark.	Honey.
Tons	Tons	Tons	Tons	Tons	Tons	Bush	Bush	Cwts	Tons	Tons	Tons	Tons	Tons	Tons	Cwts	Cwts.	Cwts	Galls	Galls	Tons	Lbs
65,942	1·65	10,415	1·48	1,347	1,211	72,385	17·61	15	4,888	3·38	1,138	6·86	1,114	11,006	185	74	6,386	1,276,427	15,398	2,555	300,208
4,818	1·08	79	2·08	—	42	—	—	—	—	—	—	—	—	827	1,155	2,512	1,049	—	—	—	1,200
3,884	1·22	3	1·50	25	—	—	—	—	—	—	—	—	—	798	490	3,237	813	—	—	—	—
267	1·22	2,462	1·12	277	148	250	15·63	—	20	2·86	—	—	—	1	—	—	—	—	—	—	160
11,508	1·02	31	1·19	40	439	—	—	—	—	—	—	—	—	99	—	2	297	1,200	—	7	8,399
13,146	1·35	22,029	1·15	281	876	135	12·27	—	—	—	—	—	1	203	—	50	105	—	50	—	285
47,866	1·71	14,894	1·67	959	1,585	36	12·00	—	—	—	3	3·00	—	171	3	—	16	3,000	—	3	970
8,816	1·49	7,588	1·18	1,805	1,019	45,784	14·34	—	605	2·81	181	6·96	428	158	8	—	328	15	16	1,460	160,294
52,696	1·54	5,727	2·05	168	3,896	570	9·34	—	12	1·33	4	4·00	2	8,022	22	2	5,999	1,093,495	—	41	59,681
14,442	1·15	711	1·48	759	669	8,369	20·50	18	15	1·07	--	—	17	787	—	—	815	60,110	--	97	58,995
223,385	1·50	63,939	1·36	5,661	9,885	127,529	16·35	33	5,540	3·27	1,326	6·84	1,562	22,072	1,863	5,877	15,808	2,434,247	15,464	4,163	599,192
5,466	1·00	65	1·20	362	308	—	—	—	—	—	—	—	—	—	—	—	—	—	—	—	50
33,616	1·42	18,183	1·31	210	447	25	8·33	—	—	—	—	—	—	17	—	—	—	—	—	—	—
865	1·11	—	—	168	—	—	—	—	—	—	—	—	—	5,071	8,874	10,322	9,743	—	1,000	—	2,000
1,748	·82	3	1·50	14	—	—	—	—	—	—	—	—	—	2	—	—	—	—	—	—	56
37,068	1·54	2,725	1·52	1,141	1,083	88	14·67	—	5	1·67	—	—	—	3,012	555	188	10,287	121,050	—	60	60,582
47,528	1·59	1,939	1·56	1,030	1,166	30	30·00	—	—	—	8	8·00	6	217	3	124	6	—	—	—	7,725
219	·87	30	·25	15	55	—	—	—	—	—	—	—	—	1	—	—	—	—	—	—	120
126,510	1·47	22,945	1·34	2,940	3,059	143	14·30	—	5	1·67	8	8·00	6	8,320	9,432	10,634	20,036	121,050	1,000	60	70,533
854	·81	—	—	—	12	—	—	—	—	—	—	—	—	—	—	—	—	—	—	—	—
14,234	1·08	79	·90	151	171	—	—	—	—	—	—	—	—	1	—	—	—	—	—	—	—
—	—	—	—	—	—	—	—	—	—	—	—	—	—	—	—	—	—	—	—	—	—
23,958	1·35	280	2·17	570	1,177	800	42·11	—	—	—	5	5·00	9	185	1	—	47	—	—	—	34,150
1,018	·83	—	—	—	122	—	—	—	—	—	—	—	—	3	—	—	—	—	—	—	—
1,588	·90	30	·75	—	262	—	—	—	—	—	—	—	—	—	—	—	—	—	—	—	—
307	·77	—	—	20	—	—	—	—	—	—	—	—	—	—	—	—	—	—	—	—	—
22	·65	—	—	—	—	—	—	—	—	—	—	—	—	—	—	—	—	—	—	—	—
4,523	1·37	50	1.00	—	20	—	—	—	—	—	—	—	—	—	—	—	—	—	—	—	—
110	·92	—	—	—	—	—	—	—	—	—	—	—	—	2	—	—	—	—	—	—	—
46,614	1·20	439	1·43	741	1,764	800	42·11	—	—	—	5	5·00	9	191	1	—	47	—	—	—	34,150
1,803	·78	122	·53	30	67	—	—	—	—	—	—	—	—	—	—	—	—	—	—	—	50
1,003	·82	4,110	·83	17	339	—	—	—	—	—	—	—	—	7	—	—	—	—	—	—	39,600
61	·48	258	·63	26	36	50	10·00	—	—	—	—	—	—	—	—	—	—	—	—	—	230
9,332	1·06	186	·94	—	—	—	—	—	—	—	—	—	—	1	—	—	—	—	—	—	—
1,548	1·55	16,869	1·33	2,125	7,012	491	13·64	153	12,961	2·02	880	6·67	316	29	—	—	—	—	—	255	4,577
493	·80	2,087	·96	20	13	125	15·63	—	1	1·00	—	—	25	6	—	—	—	—	—	26	7,470
458	·93	4,722	·96	390	50	351	8·56	—	26	2·17	—	—	6	327	—	—	—	14,500	—	816	8,830
2,043	1·07	1,938	1·09	625	90	580	8·17	—	1	·25	9	1·50	37	9	—	--	—	—	—	—	915
16.741	1·01	30,292	1·11	3,233	7,607	1,597	9·92	153	12,989	2·02	889	6·44	384	379	—	—	—	14,500	—	1,097	61,672
140	1·84	14	2·00	—	—	—	—	—	—	—	—	—	—	—	—	—	—	—	—	—	—
400	·63	—	—	—	—	—	—	—	—	—	—	—	—	—	—	—	—	—	—	—	—
7,547	1·00	2,761	·85	288	28	40	5·00	—	35	3·50	9	4·50	3	59	—	1	161	--	—	26	46,940
310	·75	26	·81	—	—	—	—	—	—	—	—	—	—	—	—	—	—	—	—	—	—
7,543	1·13	952	1·16	—	15	—	—	—	—	—	—	—	—	9	—	—	—	—	—	—	—
815	·83	—	-	30	3	—	—	—	—	—	—	—	—	—	—	—	—	—	—	—	—
92	·96	20	1·00	35	—	—	—	—	—	—	—	—	—	—	—	—	—	—	—	—	—
70	1·52	—	—	—	—	—	—	—	—	—	—	—	—	2	—	—	—	—	—	—	—
2,409	·85	94	·75	83	15	—	—	—	—	—	—	—	—	8	-	—	—	—	—	—	—
4,148	·93	32	·91	—	270	—	—	—	—	—	—	—	—	—	—	—	—	—	—	—	—
2,709	·77	481	1·15	—	—	—	—	—	—	—	—	—	—	—	—	—	—	—	—	—	—
30	1·00	—	—	—	—	—	—	—	—	—	—	—	—	—	—	—	—	—	—	—	—
26,219	·96	4,380	·93	436	331	40	5·00	—	35	3·50	9	4·50	3	78	—	1	161	—	—	26	46,940
439,469	1·38	121,995	1·26	13,011	22,646	130,109	16·27	186	18,569	2·28	2,237	6·66	1,964	31,040	11,296	16,512	36,052	2,569,797	16,464	5,349	812,487
															27,808						
488,174	1·30	92,658	1·35	10,309	31,036	91,657	12·99	107	21,588	2·67	2,037	5·96	2,235	34,697	28,007		24,449	3,132,247	12,908	6,889	1,007,717
—	—	29,337	—	2,702	—	38,452	3·28	79	—	—	200	·70	—	—	—	—	11,603	—	3,466	—	—
48,705	·02	—	·09	—	8,390	—	—	—	3,019	·39	—	—	231	3,657	199		—	562,450	—	1,543	195,230

No. 3.

CEREALS, HAY, STRAW, FODDER, AND FALLOW.

No. 16.—Return showing the Extent of Land and the Produce of Cereal, Hay, and Pea Crops, also particulars of Green Forage Crops, Straw Gathered, and Land in Fallow in each Division and County, for the Year ended March 31st, 1910.

Division and County.	Cereals.												
	Total Area under Cereals.	Wheat.			Barley.					Oats.		Maize.	
		Acres Sown.	Acres Reaped.	Bushels	Total.		Malting.		Cape.*				
	Acres.				Acres.	Bushels.	Acres.	Bushels.	Bushels.	Acres.	Bushels.	Acres.	Bushels
I. Central—													
Adelaide	18,512	14,306	14,306	205,884	2,574	40,250	1,736	26,237	13,494	1,563	21,079	26	389
Albert	48,825	47,449	47,314	502,290	83	1,430	44	755	300	1,293	16,584	—	—
Alfred	29,863	29,252	29,252	349,507	33	795	—	—	350	578	9,532	—	—
Carnarvon	7,937	2,066	1,907	12,180	4,519	61,416	4,508	61,192	224	1,315	12,764	—	—
Eyre	57,523	56,361	56,061	572,749	415	5,951	16	240	4,196	747	11,596	—	—
Fergusson	161,447	137,478	137,368	2,064,721	7,564	120,057	5,803	87,517	23,495	16,360	196,427	—	—
Gawler	124,188	117,202	117,187	1,977,456	3,436	60,584	602	9,342	47,553	3,386	56,879	20	350
Hindmarsh	31,337	22,330	22,305	299,185	3,035	37,604	2,401	27,172	10,363	5,898	84,099	5	57
Light	97,987	93,173	93,173	1,622,477	2,500	50,271	358	6,275	41,753	2,293	39,197	1	10
Sturt	72,265	66,617	66,267	725,456	1,534	22,125	915	12,396	6,906	4,021	50,335	50	600
Total, 1909-1910	649,884	586,234	585,140	8,331,905	25,693	400,483	16,383	231,126	148,634	37,454	498,492	102	1,406
" 1908-1909	591,705	525,546	525,546	6,334,644	27,148	454,398	18,982	298,092	—	38,139	528,338	653	7,755
II. Lower North—													
Burra	21,743	21,262	21,262	311,682	88	1,342	7	72	1,243	393	7,859	—	—
Daly	238,698	227,457	227,450	3,521,065	755	13,909	239	4,998	7,821	10,392	130,616	82	1,373
Hamley	40	40	40	200	—	—	—	—	—	—	—	—	—
Kimberley	12,411	12,371	12,371	114,524	11	100	—	—	20	28	325	—	—
Stanley	156,511	153,114	153,114	2,892,396	619	13,968	87	1,805	11,156	2,778	49,623	—	—
Victoria	140,844	137,176	137,176	2,261,669	826	14,248	376	6,154	7,697	2,838	51,777	—	—
Young	3,563	3,555	3,445	25,085	—	—	—	—	—	8	84	—	—
Total, 1909-1910	573,810	554,975	554,858	9,126,621	2,299	43,567	709	13,029	27,937	16,437	240,284	82	1,373
" 1908-1909	507,432	493,265	493,265	6,760,255	2,899	51,779	1,277	20,705	—	11,218	177,982	27	530
III. Upper North—													
Blachford	9,211	9,205	9,205	65,980	6	36	—	—	36	—	—	—	—
Dalhousie	88,408	87,891	87,861	936,160	35	387	—	—	387	482	6,935	—	—
Derby	—	—	—	—	—	—	—	—	—	—	—	—	—
Frome	101,158	100,202	100,029	1,320,864	45	611	1	20	225	909	14,146	—	—
Granville	15,970	15,955	15,930	119,000	5	16	—	—	16	10	110	—	—
Hanson	21,316	21,098	21,098	187,931	22	212	10	100	—	196	2,162	—	—
Herbert	6,612	6,612	6,612	45,298	—	—	—	—	—	—	—	—	—
Lytton	—	—	—	—	—	—	—	—		—	—	—	—
Newcastle	19,114	19,104	19,104	197,916	—	—	—	—	—	10	74	—	—
Taunton	23	23	23	200	—	—	—	—	—	—	—	—	—
Total, 1909-1910	261,812	260,090	259,862	2,873,349	113	1,262	11	120	664	1,607	23,427	—	—
" 1908-1909	287,780	286,796	285,631	2,589,863	128	1,967	10	160	—	844	17,026	12	180

IV. South-Eastern—													
Buccleuch	29,405	28,119	28,119	228,831	92	1,103	6	36	1,067	1,194	12,328	—	—
Buckingham	27,286	24,584	24,210	222,898	101	1,310	20	208	942	2,599	30,403	—	—
Cardwell	2,159	1,966	1,881	12,567	35	290	25	130	160	150	1,500	—	—
Chandos	89,681	87,641	87,641	1,141,150	96	1,872	10	100	1,772	1,944	26,612	—	—
Grey	29,243	7,518	7,250	116,291	8,070	182,199	7,320	166,815	14,734	12,915	251,176	26	582
MacDonnell	6,406	5,875	5,602	55,171	58	677	20	235	412	393	5,500	—	—
Robe	5,383	4,318	3,978	46,110	351	3,318	303	2,673	633	573	7,588	—	—
Russell	24,851	21,341	21,001	204,489	1,231	10,730	705	6,545	3,680	2,190	21,383	—	—
Total, 1909-1910	214,414	181,362	179,682	2,027,507	10,034	201,499	8,409	176,742	23,400	21,958	356,490	26	582
" 1908-1909	156,370	120,928	120,928	1,334,703	11,422	281,422	9,429	248,101	—	22,789	478,792	481	10,440
V. Western—													
Buxton	2	2	2	68	—	—	—	—	—	—	—	—	—
Dufferin	5,269	5,269	5,269	46,399	—	—	—	—		—	—	—	—
Flinders	71,595	64,835	64,397	520,808	3,248	37,296	2,281	24,689	12,595	3,495	37,331	—	—
Hopetoun	7,406	7,389	7,179	67,585	3	25	3	25	—	14	168	—	—
Jervois	75,994	73,221	72,931	797,921	175	3,695	—	—	3,338	2,598	35,807	—	—
Kintore	22,009	21,786	20,480	136,192	—	—	—	—	—	223	2,187	—	—
Le Hunte	304	290	290	2,700	—	—	—	—	—	14	280	—	—
Manchester	90	90	90	750	—	—	—	—		—	—	—	—
Musgrave	15,858	15,285	15,285	136,019	285	3,045	77	1,094	1,951	288	1,983	—	—
Robinson	59,571	59,099	58,999	523,004	45	552	—	—	252	367	4,646	—	—
Way	66,702	65,811	65,511	543,023	—	—	—	—	—	891	8,036	—	—
York	—	—	—	—	—	—	—	—	—	—	—	—	—
Total, 1909-1910	324,800	313,077	310,433	2,774,469	3,756	44,613	2,361	25,808	18,136	7,890	90,438	—	—
" 1908-1909	275,860	266,966	266,761	2,378,207	3,314	36,174	1,011	9,627	—	5,504	78,097	50	138
Grand Total, 1909-1910	2,024,720	1,895,738	1,889,975	25,133,851	41,895	691,424	27,873	446,825	218,771	85,346	1,209,131	210	3,361
" 1908-1909	1,819,147	1,693,501	1,692,131	19,397,672	44,911	825,740	30,709	576,685	—	78,494	1,280,235	1,223	19,043
Increase	205,573	202,237	197,844	5,736,179	—	—	—	—	—	6,852	—	—	—
Decrease	—	—	—	—	3,016	134,316	2,836	129,860	—	—	71,104	1,013	15,682

* Previously included in "Other Barley."

No. 16.—Return showing the Extent of Land and the Produce, &c.—*continued.*

Division and County.	Cereals—*continued.*				Hay.							
	Rye.		Other.		Total.		Wheaten.		Barley.		Oaten.	
	Acres.	Bushels.	Acres.	Bush.	Acres.	Tons.	Acres.	Tons.	Acres.	Tons.	Acres.	Tons.
I. Central—												
Adelaide	43	661	—	—	47,916	77,704	39,920	65,942	214	337	7,021	10,415
Albert	—	—	—	—	4,516	4,897	4,478	4,818	—	—	38	79
Alfred	—	—	—	—	3,194	3,912	3,181	3,884	5	10	2	3
Carnarvon	37	169	—	—	2,635	3,006	218	267	222	277	2,195	2,462
Eyre	—	—	—	—	11,379	11,579	11,313	11,508	—	—	26	31
Fergusson	45	341	—	—	29,025	35,456	9,710	13,146	120	151	19,075	22,029
Gawler	144	2,590	—	—	37,306	63,719	27,921	47,866	218	431	8,910	14,894
Hindmarsh	69	662	—	—	13,274	18,209	5,923	8,816	230	238	6,422	7,588
Light	20	400	—	—	37,054	58,591	34,116	52,696	17	59	2,800	5,727
Sturt	43	472	—	—	13,346	15,912	12,527	14,442	37	41	482	711
Total, 1909-1910	401	5,295	—	—	199,645	292,985	149,307	223,385	1,063	1,544	46,971	63,939
" 1908-1909	209	1,646	10	100	202,265	289,830	165,679	240,902	687	1,001	34,359	45,418
II. Lower North—												
Burra	—	—	—	—	5,832	5,893	5,441	5,466	4	4	54	65
Daly	12	56	—	—	37,830	52,009	23,742	33,616	165	190	13,911	18,183
Hamley	—	—	—	—	885	1,033	782	865	—	—	—	—
Kimberley	1	24	—	—	2,134	1,765	2,120	1,748	10	10	2	3
Stanley	—	—	—	—	26,833	40,934	24,075	37,068	10	33	1,788	2,725
Victoria	4	80	—	—	31,913	50,497	29,886	47,528	64	80	1,245	1,939
Young	—	—	—	—	472	264	252	219	—	—	120	30
Total, 1909-1910	17	160	—	—	105,899	152,395	86,298	126,510	253	317	17,120	22,945
" 1908-1909	19	277	4	30	112,517	173,333	100,985	157,992	294	321	8,935	12,067
III. Upper North—												
Blachford	—	—	—	—	1,055	854	1,055	854	—	—	—	—
Dalhousie	—	—	—	—	13,504	14,464	13,170	14,234	44	43	88	79
Derby	—	—	—	—	—	—	—	—	—	—	—	—
Frome	2	24	—	—	18,273	24,808	17,708	23,958	6	5	129	280
Granville	—	—	—	—	1,227	1,018	1,227	1,018	—	—	—	—
Hanson	—	—	—	—	1,809	1,618	1,769	1,588	—	—	40	30
Herbert	—	—	—	—	434	327	397	307	—	—	—	—
Lytton	—	—	—	—	34	22	34	22	—	—	—	—
Newcastle	—	—	—	—	3,362	4,573	3,312	4,523	—	—	50	50
Taunton	—	—	—	—	120	110	120	110	—	—	—	—
Total, 1909-1910	2	24	—	—	39,818	47,794	38,792	46,614	50	48	307	439
" 1908-1909	—	—	—	—	41,200	48,205	40,763	47,814	37	23	206	249

IV. South-Eastern—												
Buccleuch	—	—	—	—	2,581	1,955	2,319	1,803	30	30	232	122
Buckingham	2	8	—	—	6,209	5,130	1,216	1,003	—	—	4,977	4,110
Cardwell	8	120	—	—	581	345	127	61	39	19	407	258
Chandos	—	—	—	—	9,029	9,518	8,832	9,332	—	—	197	186
Grey	714	6,711	—	—	15,375	20,542	999	1,548	216	388	12,707	16,869
MacDonnell	80	175	—	—	2,794	2,600	615	493	—	—	2,174	2,087
Robe	141	1,524	—	—	5,806	5,570	495	458	40	40	4,912	4,722
Russell	89	613	—	—	4,202	4,606	1,908	2,043	401	357	1,778	1,938
Total, 1909-1910	1,034	9,151	—	—	46,577	50,266	16,511	16,741	726	834	27,384	30,292
" 1908-1909	750	7,498	—	—	38,038	49,926	12,429	14,324	599	660	23,051	32,460
V. Western—												
Buxton	—	—	—	—	83	154	76	140	—	—	7	14
Dufferin	—	—	—	—	631	400	631	400	—	—	—	—
Flinders	17	111	—	—	11,076	10,596	7,540	7,547	271	273	3,255	2,761
Hopetoun	—	—	—	—	443	336	411	310	—	—	32	26
Jervois	—	—	—	—	7,474	8,495	6,652	7,543	—	—	822	952
Kintore	—	—	—	—	1,017	845	977	815	40	30	—	—
Le Hunte	—	—	—	—	156	147	96	92	40	35	20	20
Manchester	—	—	—	—	50	76	50	76	—	—	—	—
Musgrave	—	—	—	—	3,101	2,586	2,830	2,409	145	83	126	94
Robinson	60	280	—	—	4,501	4,180	4,466	4,148	—	—	35	32
Way	—	—	—	—	3,947	3,190	3,530	2,709	—	—	417	481
York	—	—	—	—	30	30	30	30	—	—	—	—
Total, 1909-1910	77	391	—	—	32,509	31,035	27,289	26,219	496	421	4,714	4,380
" 1908-1909	20	175	6	32	30,904	29,847	28,451	27,142	296	219	2,108	2,464
Grand Total, 1909-1910	1,531	15,021	—	—	424,448	574,475	318,197	439,469	2,588	3,164	96,496	121,995
" 1908-1909	998	9,596	20	162	424,924	591,141	348,307	488,174	1,913	2,224	68,659	92,658
Increase	533	5,425	—	—	—	—	—	—	675	940	27,837	29,337
Decrease	—	—	20	162	476	16,666	30,110	48,705	—	—	—	—

No. 16.—Return showing the Extent of Land and the Produce, &c.—*continued.*

Division and County.	Hay.						Cut for Green Forage or Fed off—					
	Rye.		Lucerne.		Other.		Total.	Wheaten.	Barley.	Oats.	Maize.	Rye.
	Acres.	Tons.	Acres.	Tons.	Acres.	Tons.	Acres.	Acres.	Acres.	Acres.	Acres.	Acres.
I. Central—												
Adelaide	2	4	176	258	583	748	2,197	347	407	58	339	24
Albert	—	—	—	—	—	—	16	12	—	—	—	—
Alfred	—	—	6	15	—	—	26	—	—	20	—	—
Carnarvon	—	—	—	—	—	—	121	—	21	27	20	53
Eyre	—	—	—	—	40	40	6	5	—	—	1	—
Fergusson	40	30	—	—	80	100	556	14	69	285	—	—
Gawler	13	22	10	49	234	457	659	122	185	62	1	1
Hindmarsh	308	144	106	182	285	1,241	1,417	49	159	257	87	41
Light	5	4	12	13	104	92	336	131	33	77	12	2
Sturt	37	50	184	570	79	98	975	70	42	65	21	3
Total, 1909-1910	405	254	494	1,087	1,405	2,776	6,309	750	916	851	481	124
" 1908-1909	81	96	741	1,236	718	1,177	8,268	501	1,036	975	552	246
II. Lower North—												
Burra	—	—	326	348	7	10	28	12	—	—	—	—
Daly	—	—	—	—	12	20	932	50	85	734	9	—
Hamley	—	—	103	168	—	—	213	6	—	—	—	—
Kimberley	—	—	2	4	—	—	1	—	—	—	—	—
Stanley	—	—	540	583	420	525	856	23	47	4	2	1
Victoria	—	—	429	567	289	383	2,941	87	82	4	—	2
Young	—	—	100	15	—	—	40	40	—	—	—	—
Total, 1909-1910	—	—	1,500	1,685	728	938	5,011	218	214	742	11	3
" 1908-1909	—	—	1,765	2,238	538	715	2,328	238	160	3	12	8
III. Upper North—												
Blachford	—	—	—	—	—	—	—	—	—	—	—	—
Dalhousie	—	—	12	5	190	103	166	—	—	—	—	—
Derby	—	—	—	—	—	—	—	—	—	—	—	—
Frome	—	—	40	60	390	505	714	14	7	8	—	2
Granville	—	—	—	—	—	—	—	—	—	—	—	—
Hanson	—	—	—	—	—	—	—	—	—	—	—	—
Herbert	—	—	—	—	37	20	—	—	—	—	—	—
Lytton	—	—	—	—	—	—	—	—	—	—	—	—
Newcastle	—	—	—	—	—	—	—	—	—	—	—	—
Taunton	—	—	—	—	—	—	1	—	—	—	—	—
Total, 1909-1910	—	—	52	65	617	628	881	14	7	8	—	2
" 1908-1909	—	—	12	24	182	95	646	86	6	1	—	1

IV. South-Eastern—												
Buccleuch	—	—	—	—	—	—	182	112	2	50	—	8
Buckingham	15	15	—	—	1	2	33	1	7	19	1	2
Cardwell	—	—	4	6	4	1	159	—	1	73	—	—
Chandos	—	—	—	—	—	—	684	536	109	39	—	—
Grey	29	24	383	380	1,041	1,333	1,887	30	62	365	34	527
MacDonnell	—	—	5	20	—	—	152	2	94	20	—	27
Robe	345	333	1	1	13	16	409	43	89	65	13	85
Russell	1	2	98	229	16	37	352	—	17	—	30	22
Total, 1909-1910	390	374	491	636	1,075	1,389	3,858	724	381	631	78	671
" 1908-1909	224	174	597	784	1,138	1,524	4,051	25	160	668	43	743
V. Western—												
Buxton	—	—	—	—	—	—	—	—	—	—	—	—
Dufferin	—	—	—	—	—	—	—	—	—	—	—	—
Flinders	1	5	—	—	9	10	514	242	89	125	6	7
Hopetoun	—	—	—	—	—	—	6	—	—	6	—	—
Jervois	—	—	—	—	—	—	235	213	6	16	—	—
Kintore	—	—	—	—	—	—	—	—	—	—	—	—
Le Hunte	—	—	—	—	—	—	—	—	—	—	—	—
Manchester	—	—	—	—	—	—	—	—	—	—	—	—
Musgrave	—	—	—	—	—	—	360	300	—	34	—	—
Robinson	—	—	—	—	—	—	2	1	—	—	—	—
Way	—	—	—	—	—	—	50	—	25	—	—	—
York	—	—	—	—	—	—	—	—	—	—	—	—
Total, 1909-1910	1	5	—	—	9	10	1,167	756	120	181	6	7
" 1908-1909	2	4	47	18	—	—	793	622	33	20	2	5
Grand Total, 1909-1910	796	633	2,537	3,473	3,834	5,741	17,226	2,462	1,638	2,413	576	807
" 1908-1909	307	274	3,162	4,300	2,576	3,511	16,086	1,472	1,395	1,667	609	1,003
Increase	489	359	—	—	1,258	2,230	1,140	990	243	746	—	—
Decrease	—	—	625	827	—	—	—	—	—	—	33	196

No. 16.—Return showing the Extent of Land and the Produce, &c.—*continued.*

Division and County.	Cut for Green Forage or Fed off—*continued.*		Peas and Beans.		Grass Seed.		Straw.					Land in Fallow.
	Lucerne.	Other.					Total.	Wheaten.	Barley.	Oats.	Rye.	
	Acres.	Acres.	Acres.	Bushels.	Acres.	Cwts.	Tons.	Tons.	Tons.	Tons.	Tons.	Acres.
I. Central—												
Adelaide	821	201	4,111	72,385	4	15	1,211	1,092	61	58	—	33,289
Albert	4	—	—	—	—	—	42	32	—	10	—	7,135
Alfred	6	—	—	—	—	—	—	—	—	—	—	2,930
Carnarvon	—	—	16	250	—	—	148	7	131	6	4	1,749
Eyre	—	—	—	—	—	—	439	432	—	7	—	37,109
Fergusson	130	58	11	135	—	—	876	767	43	66	—	108,631
Gawler	104	184	3	36	—	—	1,585	1,376	—	194	15	123,007
Hindmarsh	285	539	3,192	45,784	—	—	1,019	742	8	267	2	7,256
Light	69	12	61	570	—	—	3,896	3,863	17	16	—	111,390
Sturt	739	35	407	8,369	2	18	669	609	5	51	4	20,877
Total, 1909-1910	2,158	1,029	7,801	127,529	6	33	9,885	8,920	265	675	25	453,373
" 1908-1909	4,255	703	6,899	90,311	21	13	10,327	8,701	557	1,056	13	398,755
II. Lower North—												
Burra	16	—	—	—	—	—	308	301	2	5	—	16,969
Daly	—	54	3	25	—	—	447	301	—	146	—	170,040
Hamley	205	2	—	—	—	—	—	—	—	—	—	9
Kimberley	1	—	—	—	—	—	—	—	—	—	—	11,769
Stanley	690	89	6	88	—	—	1,083	992	—	91	—	147,959
Victoria	2,649	117	1	30	—	—	1,166	1,073	23	70	—	126,566
Young	—	—	—	—	—	—	55	55	—	—	—	450
Total, 1909-1910	3,561	262	10	143	—	—	3,059	2,722	25	312	—	473,762
" 1908-1909	1,795	112	20	86	—	—	3,608	2,801	118	689	—	441,745
III. Upper North—												
Blachford	—	—	—	—	—	—	12	12	—	—	—	3,865
Dalhousie	166	—	—	—	—	—	171	167	—	4	—	73,514
Derby	—	—	—	—	—	—	—	—	—	—	—	—
Frome	683	—	19	800	—	—	1,177	1,141	—	36	—	85,563
Granville	—	—	—	—	—	—	122	122	—	—	—	8,300
Hanson	—	—	—	—	—	—	262	262	—	—	—	10,170
Herbert	—	—	—	—	—	—	—	—	—	—	—	4,759
Lytton	—	—	—	—	—	—	—	—	—	—	—	—
Newcastle	—	—	—	—	—	—	20	20	—	—	—	5,136
Taunton	1	—	—	—	—	—	—	—	—	—	—	50
Total, 1909-1910	850	—	19	800	—	—	1,764	1,724	—	40	—	191,357
" 1908-1909	532	20	9	310	—	—	1,307	1,306	1	—	—	188,895

IV. South-Eastern—												
Buccleuch	—	10	—	—	—	—	67	5	—	62	—	2,222
Buckingham	—	3	—	—	—	—	339	180	—	159	—	2,525
Cardwell	55	30	5	50	—	—	36	16	—	14	6	673
Chandos	—	—	—	—	—	—	—	—	—	—	—	3,640
Grey	200	669	36	491	102	153	7,012	2,381	1,404	3,065	162	643
MacDonnell	—	9	8	125	—	—	13	5	—	2	6	873
Robe	12	102	41	351	—	—	50	20	—	30	—	867
Russell	258	25	71	580	—	—	90	23	42	16	9	2,410
Total, 1909-1910	525	848	161	1,597	102	153	7,607	2,630	1,446	3,348	183	13,853
" 1908-1909	696	1,716	114	924	93	94	15,116	2,477	3,769	8,699	171	12,894
V. Western—												
Buxton	—	—	—	—	—	—	—	—	—	—	—	—
Dufferin	—	—	—	—	—	—	—	—	—	—	—	670
Flinders	24	21	8	40	—	—	28	4	24	—	—	18,672
Hopetoun	—	—	—	—	—	—	—	—	—	—	—	2,023
Jervois	—	—	—	—	—	—	15	—	—	15	—	18,978
Kintore	—	—	—	—	—	—	3	3	—	—	—	3,785
Le Hunte	—	—	—	—	—	—	—	—	—	—	—	260
Manchester	—	—	—	—	—	—	—	—	—	—	—	—
Musgrave	—	26	—	—	—	—	15	11	4	—	—	3,310
Robinson	—	1	—	—	—	—	270	220	—	50	—	10,655
Way	25	—	—	—	—	—	—	—	—	—	—	7,752
York	—	—	—	—	—	—	—	—	—	—	—	—
Total, 1909 1910	49	48	8	40	—	—	331	238	28	65	—	66,105
" 1908-1909	15	96	12	26	—	—	678	84	159	435	—	54,897
Grand Total, 1909-1910	7,143	2,187	7,999	130,109	108	186	22,646	16,234	1,764	4,440	208	1,198,450
" 1908-1909	7,293	2,647	7,054	91,657	114	107	31,036	15,369	4,604	10,879	184	1,097,186
Increase	—	—	945	38,452	—	79	—	865	—	—	24	101,264
Decrease	150	460	—	—	6	—	8,390	—	2,840	6,439	—	—

No. 17.—Return showing the Area under each Description of Crop, and the Produce thereof, in each County and District, for the Year ended March 31st, 1910.

County and District.	Wheat.								Maize.				Barley.											Oats.				
	For Grain.			Straw.	For Hay.		Area Fed Off or Cut, and Quantity Cut for Green Forage.		For Grain.		Area Fed Off or Cut, and Quantity Cut for Green Forage.		For Grain.						Straw.	For Hay.		Area Fed Off or Cut, and Quantity Cut for Green Forage.		For Grain.		Straw.	For Hay.	
	Area.		Produce.										Malting.		Cape.		Other.											
	Sown.	Reaped.																										
	Acres	Acres	Bushels	Tons	Acres	Tons	Acres	Tons	Acres	Bush.	Acres	Tons	Acres	Bushels	Acres	Bushels	Acres	Bushels	Tons	Acres	Tons	Acres	Tons	Acres	Bushels	Tons	Acres	Tons
County Adelaide.																												
District Councils of—																												
Aldinga		597	9,410	48	2,872	3,706	1	2	—	—	—	—	605	12,502	69	1,071	—	—	2	—	—	—	—	99	1,674	5	410	747
Barossa (portion of)		3,590	48,608	144	1,898	2,391	1	1	1	10	1	2	174	1,733	54	830	3	32	—	—	—	—		187	2,465	—	246	309
Burnside		—	—	—	305	520	7	72	—	—	5	115	—	—	—	—	—	—	—	1	2	1	4	—	—	—	28	48
Campbelltown		—	—	—	547	946	3	5	—	—	12	70	14	105	2	10	—	—	—	—	—	17	64	—	—	—	26	60
Clarendon		—	—	—	645	797	—	—	—	—	—	—	—	—	5	100	—	—	—	—	—	4	11	—	—	—	625	585
Crafers		—	—	—	49	68	—	—	1	18	5	17	—	—	—	—	—	—	—	—	—	5	9	—	—	—	24	31
East Torrens		—	—	—	42	75	—	—	—	—	6	85	—	—	—	—	—	—	—	—	—	6	23	—	—	—	81	138
Echunga (portion of)		66	996	28	459	641	1	2	1	1	11	48	—	—	—	—	—	—	—	1	2	6	20	2	48	—	296	388
Gawler South (portion of)		13	90	—	50	132	—	—	—	—	—	—	—	—	—	—	—	—	—	—	—	—	—	—	—	—	53	132
Highercombe		14	410	—	480	770	3	13	—	—	8	37	—	—	—	—	—	—	—	1	2	6	28	—	—	—	51	93
Kondoparinga (portion of)		—	—	—	218	283	13	39	—	—	3	12	—	—	—	—	—	—	—	—	—	1	2	—	—	—	288	308
Marion		106	2,544	84	1,656	3,156	3	13	—	—	17	119	5	50	9	142	2	40	—	16	26	31	136	13	370	13	192	277
Mitcham		12	30	—	412	508	—	—	—	—	1	5	—	—	—	—	—	—	—	11	6	—	—	—	—	—	24	28
Morphett Vale		372	5,649	95	1,508	2,468	—	—	—	—	3	15	68	927	100	1,816	4	64	11	7	9	33	79	76	897	1	1,143	1,699
Mount Crawford (ptn. of)		138	1,388	13	218	216	—	—	—	—	3	15	—	—	38	300	—	—	—	—	—	5	8	21	331	2	87	79
Munno Para East (ptn. of)		2,023	35,362	—	1,587	2,539	5	15	—	—	5	20	15	300	10	245	—	—	—	—	—	—	—	126	1,825	—	30	60
Munno Para West (ptn. of)		4,696	64,504	45	9,980	18,281	200	400	21	350	15	75	464	4,429	121	1,574	10	80	—	30	40	—	—	591	6,709	—	79	107
Noarlunga		725	10,590	117	1,700	3,350	1	3	—	—	8	33	320	5,806	275	5,873	—	—	27	6	5	10	17	92	1,628	2	904	1,664
Onkaparinga (portion of)		349	4,642	126	1,637	2,101	13	57	—	—	44	184	10	150	7	90	—	—	4	2	5	5	24	151	2,440	29	815	939
Para Wirra		46	408	—	360	380	1	1	—	—	11	50	—	—	—	—	—	—	—	—	—	—	—	—	—	—	4	5
Payneham		—	—	—	183	420	—	—	—	—	4	20	—	—	—	—	—	—	—	—	—	9	69	—	—	—	50	62
Prospect		2	16	—	282	504	2	6	1	5	16	46	—	—	4	120	—	—	—	13	34	9	29	—	—	—	68	96
South Rhine (portion of)		202	1,396	12	99	86	20	20	—	—	—	—	17	80	—	—	—	—	—	—	—	—	—	30	160	—	39	16
Stirling		—	—	—	25	26	3	1	—	—	5	24	—	—	—	—	—	—	—	3	5	15	47	—	—	—	74	106
Talunga		77	962	35	1,837	2,148	2	—	—	—	30	150	—	—	—	—	2	28	—	2	10	6	12	2	27	—	103	114
Teatree Gully		323	4,372	49	1,916	2,809	—	—	—	—	4	6	—	—	6	144	—	—	2	—	—	2	3	—	—	—	559	847
Walkerville		—	—	—	6	12	—	—	—	—	4	7	—	—	—	—	—	—	—	—	—	2	4	—	—	—	—	—
West Torrens		1	20	—	230	499	11	185	—	—	39	428	—	—	—	—	—	—	—	78	126	72	284	—	—	—	102	173
Willunga (portion of)		514	8,006	126	2,386	3,684	—	—	—	—	—	—	39	55	24	835	—	—	—	—	—	5	13	160	2,158	4	94	90
Woodville		—	—	—	1,144	2,041	4	12	1	5	59	699	—	—	—	—	—	—	—	14	22	136	587	—	—	—	36	75
Yatala North		334	4,441	29	3,730	7,002	16	30	—	—	20	89	5	100	6	144	5	100	5	—	—	—	—	9	316	2	—	—
Yatala South		106	2,040	141	1,459	3,383	37	12	—	—	—	—	—	—	40	200	42	175	10	29	43	21	47	4	31	—	490	1,139
Hundred of Port Adelaide (ptn. of), viz., Torrens and Garden Islands		—	—	—	—	—	—	—	—	—	—	—	—	—	—	—	—	—	—	—	—	—	—	—	—	—	—	—
Total County Adelaide		14,306	205,884	1,092	39,920	65,942	347	889	26	389	339	2,371	1,736	26,237	770	13,494	68	519	61	214	337	407	1,520	1,563	21,079	58	7,021	10,415
County Albert.																												
District Councils of—																												
Blanchetown (ptn. of), viz., Hundreds of—																												
Bakara	6,685	6,685	78,280	—	633	770	—	—	—	—	—	—	—	—	—	—	—	—	—	—	—	—	—	185	2,320	—	—	—
Mantung	230	185	1,370	—	40	32	—	—	—	—	—	—	—	—	—	—	—	—	—	—	—	—	—	—	—	—	—	—
Murbko	3,026	3,026	22,380	—	261	199	—	—	—	—	—	—	14	105	—	—	—	—	—	—	—	—	—	57	690	—	—	—

No. 17.—Return showing the Area under each Description of Crop, and the Produce thereof, in each County and District, &c.—*continued.*

County and District.	Oats—*continued.* Area Fed Off or Cut, and Quantity Cut for Green Forage.		Lucerne. Hay.		Lucerne. Green Forage.	Hay (all other).		Other Green Forage.	Peas and Beans.		Vines. In Bearing.	Vines. Not Bearing.	Vines. Grape Production.	Vines. Wine Made.	Vines. Currants Made.	Vines. Raisins Made.	Orchards. In Bearing.	Orchards. Not in Bearing.	Market Gardens.	Root Crops. Potatoes.		Root Crops. All Other.		Other Crops.	Wattle Bark.	Honey.
	Acres	Tons	Acres	Tons	Acres	Acres	Tons	Acres	Acres	Bushels	Acres	Acres	Tons	Gallons	Cwts.	Cwts.	Acres	Acres	Acres	Acres	Tons	Acres	Tons	Acres	Tons	Lbs.
County Adelaide.																										
District Councils of—																										
Aldinga	—	—	—	—	—	45	25	—	222	3,950	314	40	520	54,700	—	—	11	3	—	2	2	—	—	—	2	600
Barossa (portion of)	—	—	—	—	—	30	45	—	10	52	556	29	763	25,130	122	4	65	20	27	4	2	—	—	25	37	16,054
Burnside	2	8	—	—	5	4	15	—	16	231	433	29	808	200,419	1	41	297	61	32	8	12	1	5	—	—	10,160
Campbelltown	—	—	—	—	3	18	46	10	35	693	156	3	480	—	20	170	757	225	446	290	239	66	466	—	2	1,632
Clarendon	—	—	—	—	11	—	—	—	506	9,454	501	18	467	80,511	332	—	284	109	23	53	232	3	13	—	602	27,180
Crafers	2	8	—	—	—	—	—	1	27	414	—	—	—	—	—	—	519	132	385	153	983	31	222	4	3	166
East Torrens	—	—	—	—	3	—	—	4	13	72	158	—	299	114,866	—	—	1,365	530	275	77	500	25	265	9	45	1,742
Echunga (portion of)	3	6	—	—	3	22	40	1	512	7,370	1	—	—	—	—	1	137	92	10	33	92	28	256	—	371	10,230
Gawler South (portion of)	—	—	—	—	—	—	—	—	—	—	—	—	—	—	—	—	—	1	—	—	—	—	—	—	—	—
Highercombe	5	24	—	—	10	1	2	18	27	639	152	6	167	14,000	48	2	332	207	419	144	517	18	65	2	57	12,660
Kondoparinga (portion of)	—	—	—	—	5	3	4	—	245	3,655	4	6	4	—	—	—	55	33	—	25	76	1	15	—	97	9,260
Marion	4	17	—	—	81	44	50	5	92	1,786	705	29	1,823	15,350	410	10	313	61	41	24	21	1	2	—	1	818
Mitcham	—	—	—	—	7	15	29	8	4	55	197	3	271	400	10	—	748	187	105	63	130	11	63	10	35	4,964
Morphett Vale	—	—	—	—	2	—	—	2	80	1,459	988	5	1,096	199,000	110	—	39	17	—	1	1	—	—	2	88	545
Mount Crawford (ptn. of)	—	—	—	—	—	3	3	9	2	26	16	5	23	—	32	1	97	104	1	1	3	1	2	—	25	38,760
Munno Para East (ptn. of)	—	—	23	26	—	—	—	—	11	157	4	—	2	150	—	—	12	3	—	—	—	—	—	—	4	10,820
Munno Para West (ptn. of)	—	—	—	—	45	—	—	—	38	518	8	1	16	—	—	—	61	23	2	—	—	—	—	—	5	50
Noarlunga	1	1	—	—	2	—	—	1	122	2,135	1,239	205	2,202	191,500	3,787	20	95	35	2	1	5	1	3	1	78	17,441
Onkaparinga (portion of)	12	25	3	4	4	131	177	53	960	17,862	13	1	12	440	—	—	1,075	556	42	207	662	66	604	32	263	6,248
Para Wirra	—	—	4	11	1	3	4	—	114	2,467	—	—	—	—	—	—	646	290	1	109	346	1	2	—	200	47,160
Payneham	—	—	8	16	—	1	10	—	5	250	155	—	755	—	—	—	390	138	110	16	93	7	57	19	—	—
Prospect	—	—	7	11	7	—	—	—	3	12	1	2	4	—	—	—	4	1	—	—	—	2	10	—	—	1,350
South Rhine (portion of)	—	—	—	—	—	18	28	6	12	70	1	—	1	—	—	—	8	2	—	1	3	—	—	15	17	2,860
Stirling	6	12	—	—	12	29	19	12	28	301	—	—	—	—	—	—	690	375	211	55	267	3	18	8	1	4,370
Talunga	—	—	110	137	—	146	141	62	813	15,499	—	—	—	—	—	—	480	238	—	103	294	2	8	—	471	57,910
Teatree Gully	2	4	—	—	—	—	—	7	23	461	212	14	208	50,000	2	2	386	138	7	4	5	—	—	—	53	3,480
Walkerville	—	—	—	—	—	3	6	—	—	—	—	—	—	—	—	—	2	—	—	—	—	—	—	—	—	—
West Torrens	4	10	—	—	152	17	13	—	8	127	121	—	177	233,161	—	—	123	75	118	11	60	13	73	6	—	908
Willunga (portion of)	7	10	—	—	—	—	—	5	133	1,405	648	64	817	94,800	1,502	—	97	66	—	9	12	—	—	—	98	11,535
Woodville	—	—	—	—	294	—	—	—	1	90	2	1	2	2,000	—	—	59	27	189	19	108	5	33	13	—	740
Yatala North	—	—	10	30	50	—	—	11	1	20	11	—	38	—	—	—	89	17	—	1	2	1	3	—	—	120
Yatala South	10	9	11	23	124	52	95	10	48	1,155	32	2	51	—	10	8	267	185	14	33	221	17	67	—	—	445
Hundred of Port Adelaide (ptn. of), viz., Torrens and Garden Islands	—	—	—	—	—	—	—	—	—	—	—	—	—	—	—	—	—	—	—	—	—	—	—	—	—	—
Total County Adelaide	58	134	176	258	821	585	752	225	4,111	72,385	6,628	463	11,006	1,276,427	6,386	259	9,503	3,951	2,460	1,447	4,888	304	2,252	146	2,555	300,208
County Albert.																										
District Councils of—																										
Blanchetown (ptn. of), viz., Hundreds of—																										
Bakara	—	—	—	—	—	—	—	—	—	—	—	—	—	—	—	—	—	—	—	—	—	—	—	—	—	—
Mantung	—	—	—	—	—	—	—	—	—	—	—	—	—	—	—	—	—	—	—	—	—	—	—	—	—	—
Murbko	—	—	—	—	—	—	—	—	—	—	—	—	—	—	—	—	—	—	—	—	—	—	—	—	—	—

No. 17.—Return showing the Area under each Description of Crop, and the Produce thereof, in each County and District, for the Year ended March 31st, 1910—*continued.*

County and District.	Wheat.								Maize.				Barley.											Oats.				
	For Grain.			Straw.	For Hay.		Area Fed Off or Cut, and Quantity Cut for Green Forage.		For Grain.		Area Fed Off or Cut, and Quantity Cut for Green Forage.		For Grain.						Straw.	For Hay.		Area Fed Off or Cut, and Quantity Cut for Green Forage.		For Grain.		Straw.	For Hay.	
	Area.		Produce.										Malting.		Cape.		Other.											
	Sown.	Reaped.																										
	Acres	Acres	Bushels	Tons	Acres	Tons	Acres	Tons	Acres	Bush.	Acres	Tons	Acres	Bushels	Acres	Bushels	Acres	Bush.	Tons	Acres	Tons	Acres	Tons	Acres	Bushels	Tons	Acres	Tons
County Albert—*contd.*																												
District Councils of—																												
Blanchetown (ptn. of), viz., Hundreds of—																												
Nildottie	9,990	9,990	107,170	--	894	1,129	—	—	—	—	—	—	—	—	—	—	—	—	—	—	—	—	—	173	2,226	—	—	—
Paisley	3,908	3,908	37,743	—	379	301	—	—	—	—	—	—	—	—	—	—	—	—	—	—	—	—	—	107	1,104	—	—	—
Caurnamont (portion of), viz., Hundred of—																												
Forster	9,328	9,328	120,118	—	1,030	1,225	--	—	—	—	—	—	—	—	—	—	—	—	—	—	—	—	—	468	6,045	—	30	70
Morgan (portion of), viz., Hundred of—																												
Cadell	2,062	1,972	17,848	32	111	116	12	20	—	—	—	—	—	—	—	—	—	—	—	—	—	—	—	5	150	—	4	7
Hundreds of—																												
Bandon	1,915	1,915	19,435	—	180	214	—	—	—	—	—	—	—	—	—	—	—	—	—	—	—	—	—	45	928	—	—	—
Holder	2,493	2,493	15,678	—	147	94	—	—	—	—	—	—	—	—	—	—	—	—	—	—	—	—	—	10	160	—	—	—
Moorook	5,048	5,048	58,014	—	446	497	—	—	—	—	—	—	—	—	—	—	29	375	—	—	—	—	—	111	1,171	--	—	—
Waikerie	2,764	2,764	25,254	—	357	241	—	—	—	—	—	—	30	650	10	300	—	—	—	—	—	—	—	132	1,790	10	4	2
Remainder of County	—	—	—	—	—	—	—	—	—	—	—	—	—	—	—	—	—	—	—	—	—	—	—	—	—	—	—	—
Total County Albert	47,449	47,314	502,290	32	4,478	4,818	12	20	—	—	—	—	44	755	10	300	29	375	—	—	—	—	—	1,293	16,584	10	38	79
County Alfred.																												
Hundreds of—																												
Bookpurnong	6,165		74,797	—	893	1,151	—	—	—	—	—	—	—	—	—	—	—	—	—	5	10	—	—	55	1,026	—	—	—
Gordon	9,656		125,776	—	779	1,071	—	—	—	—	—	—	—	—	15	350	8	175	—	—	—	—	—	372	5,882	—	—	—
Murtho	2,175		21,800	—	285	325	—	—	—	—	—	—	—	—	—	—	—	—	—	—	—	—	—	—	—	—	—	—
Paringa	2,807		29,370	—	311	309	—	—	—	—	—	—	—	—	—	—	—	—	—	—	—	—	—	27	420	—	2	3
Pyap	8,449		97,764	—	913	1,028	—	—	—	—	—	—	—	—	—	—	10	270	—	—	—	—	—	124	2,204	—	—	—
Remainder of County	—		—	—	—	—	—	—	—	—	—	—	—	—	—	—	—	—	—	—	—	—	—	—	—	—	—	—
Total County Alfred	29,252		349,507	—	3,181	3,884	—	—	—	—	—	—	—	—	15	350	18	445	—	5	10	—	—	578	9,532	—	2	3
County Blachford.																												
District Council of—																												
Hawker (portion of), viz., Hundreds of—																												
Barndioota	130		1,140	—	25	40	—	—	—	—	—	—	—	—	—	—	—	—	—	—	—	—	—	—	—	—	—	—
Wonoka	8,020		56,610	—	885	670	—	—	—	—	—	—	—	—	—	—	—	—	—	—	—	—	—	—	—	—	—	—
Hundreds of—																												
Cotabena	—		—	—	—	—	—	—	—	—	—	—	—	—	—	—	—	—	—	—	—	—	—	—	—	—	—	—
Warrakimbo	—		—	—	—	—	—	—	—	—	—	—	—	—	—	—	—	—	—	—	—	—	—	—	—	—	—	—
Woolyana	1,055		8,230	12	145	144	—	—	—	—	—	—	—	—	6	36	—	—	—	—	—	—	—	—	—	—	—	—
Remainder of County	—		—	—	—	—	—	—	—	—	—	—	—	—	—	—	—	—	—	—	—	—	—	—	—	—	—	—
Total County Blachford.	9,205		65,980	12	1,055	854	—	—	—	—	—	—	—	—	6	36	—	—	—	—	—	—	—	—	—	—	—	—

No. 17.—Return showing the Area under each Description of Crop, and the Produce thereof, in each County and District, &c.—*continued.*

County and District.	Oats—*continued.* Area Fed Off or Cut, and Quantity Cut for Green Forage.		Lucerne. Hay.		Lucerne. Green Forage.	Hay (all other).		Other Green Forage.	Peas and Beans.		Vines. In Bearing.	Vines. Not Bearing.	Vines. Grape Production.	Vines. Wine Made.	Vines. Currants Made.	Vines. Raisins Made.	Orchards. In Bearing.	Orchards. Not in Bearing.	Market Gardens.	Root Crops. Potatoes.		Root Crops. All Other.		Other Crops.	Wattle Bark.	Honey.
	Acres	Tons	Acres	Tons	Acres	Acres	Tons	Acres	Acres	Bushels	Acres	Acres	Tons	Gallons	Cwts.	Cwts.	Acres	Acres	Acres	Acres	Tons	Acres	Tons	Acres	Tons	Lbs.
County Albert—*contd.*																										
District Councils of—																										
Blanchetown (pt. of), viz., Hundreds of—																										
Nildottie	—	—	—	—	—	—	—	—	—	—	—	—	—	—	—	—	6	—	—	—	—	—	—	—	—	—
Paisley	—	—	—	—	—	—	—	—	—	—	—	—	—	—	—	—	—	—	—	—	—	—	—	—	—	—
Caurnamont (ptn. of), viz., Hundred of—																										
Forster	—	—	—	—	—	—	—	—	—	—	2	—	1	—	—	—	—	—	—	—	—	—	—	—	—	—
Morgan (portion of), viz., Hundred of—																										
Cadell	—	—	—	—	—	—	—	—	—	—	60	5	63	—	360	2	2	30	—	—	—	—	—	—	—	—
Hundreds of—																										
Bandon	—	—	—	—	—	—	—	—	—	—	—	—	—	—	—	—	—	—	—	—	—	—	—	—	—	—
Holder	—	—	—	—	—	—	—	—	—	—	100	—	37	—	50	160	14	—	—	—	—	—	—	—	—	—
Moorook	—	—	—	—	—	—	—	—	—	—	66	25	135	—	67	702	48	32	—	—	—	—	—	—	—	—
Waikerie	—	—	—	—	4	—	—	—	—	—	225	9	591	—	572	2,803	60	45	—	—	—	—	—	—	—	1,200
Remainder of County	—	—	—	—	—	—	—	—	—	—	—	—	—	—	—	—	—	—	—	—	—	—	—	—	—	—
Total County Albert	—	—	—	—	4	—	—	—	—	—	453	39	827	—	1,049	3,667	130	107	—	—	—	—	—	—	—	1,200
County Alfred.																										
Hundreds of—																										
Bookpurnong	20	12	—	—	—	—	—	—	—	—	—	—	—	—	—	—	—	—	—	—	—	—	—	—	—	—
Gordon	—	—	—	—	—	—	—	—	—	—	—	—	—	—	—	—	—	—	—	—	—	—	—	—	—	—
Murtho	—	—	6	15	—	—	—	—	—	—	10	2	10	—	—	60	2	9	—	—	—	—	—	—	—	—
Paringa	—	—	—	—	1	—	—	—	—	—	285	25	685	—	513	3,379	28	11	—	—	—	—	—	—	—	—
Pyap	—	—	—	—	5	—	—	—	—	—	150	—	103	—	300	288	34	4	—	—	—	—	—	—	—	—
Remainder of County	—	—	—	—	—	—	—	—	—	—	—	—	—	—	—	—	—	—	—	—	—	—	—	—	—	—
Total County Alfred	20	12	6	15	6	—	—	—	—	—	445	27	798	—	813	3,727	64	24	—	—	—	—	—	—	—	—
County Blachford.																										
District Council of—																										
Hawker (portion of), viz., Hundreds of—																										
Barndioota	—	—	—	—	—	—	—	—	—	—	—	—	—	—	—	—	—	—	—	—	—	—	—	—	—	—
Wonoka	—	—	—	—	—	—	—	—	—	—	—	—	—	—	—	—	1	—	—	—	—	—	—	—	—	—
Hundreds of—																										
Cotabena	—	—	—	—	—	—	—	—	—	—	—	—	—	—	—	—	—	—	—	—	—	—	—	—	—	—
Warrakimbo	—	—	—	—	—	—	—	—	—	—	—	—	—	—	—	—	—	—	—	—	—	—	—	—	—	—
Woolyana	—	—	—	—	—	—	—	—	—	—	1	—	—	—	—	—	—	—	—	—	—	—	—	—	—	—
Remainder of County	—	—	—	—	—	—	—	—	—	—	—	—	—	—	—	—	—	—	—	—	—	—	—	—	—	—
Total County Blachford.	—	—	—	—	—	—	—	—	—	—	1	—	—	—	—	—	1	—	—	—	—	—	—	—	—	—

No. 17.—Return showing the Area under each Description of Crop, and the Produce thereof, in each County and District, for the Year ended March 31st, 1910—*continued.*

County and District.	Wheat.								Maize.				Barley.											Oats.				
	For Grain.			Straw.	For Hay.		Area Fed Off or Cut, and Quantity Cut for Green Forage.		For Grain.		Area Fed Off or Cut, and Quantity Cut for Green Forage.		For Grain.						Straw.	For Hay.		Area Fed Off or Cut, and Quantity Cut for Green Forage.		For Grain.		Straw.	For Hay.	
	Area.		Produce.										Malting.		Cape.		Other.											
	Sown.	Reaped.																										
	Acres	Acres	Bushels	Tons	Acres	Tons	Acres	Tons	Acres	Bush.	Acres	Tons	Acres	Bushels	Acres	Bushels	Acres.	Bushels	Tons	Acres	Tons	Acres	Tons	Acres	Bushels	Tons	Acres	Tons
County Buccleuch.																												
District Council of—																												
Caurnamont (ptn. of), viz., Hundred of—																												
Bowhill	3,697		40,266	5	289	344	—	—	—	—	—	—	—	—	—	—	—	—	—	—	—	—	—	219	3,550	62	70	—
Pinnaroo (portion of) viz., Hundred of—																												
Price	8,198		59,561	—	770	584	40	60	—	—	—	—	—	—	5	63	—	—	—	—	—	—	—	73	563	—	20	20
Hundreds of—																												
Coneybeer	499		3,380	—	54	27	15	62	—	—	—	—	6	36	10	50	—	—	—	—	—	—	—	412	3,232	—	52	29
Hooper	—		—	—	—	—	—	—	—	—	—	—	—	—	—	—	—	—	—	—	—	—	—	—	—	—	—	—
Roby	4,440		36,156	—	276	222	—	—	—	—	—	—	—	—	50	497	—	—	—	30	30	—	—	151	1,562	—	45	30
Sherlock	4,375		33,746	—	353	245	30	60	—	—	—	—	—	—	9	139	—	—	—	—	—	2	4	205	1,989	—	6	6
Strawbridge	40		240	—	—	—	—	—	—	—	—	—	—	—	—	—	—	—	—	—	—	—	—	—	—	—	—	—
Vincent	—		—	—	—	—	—	—	—	—	—	—	—	—	—	—	—	—	—	—	—	—	—	—	—	—	—	—
Peake	6,375		52,946	—	562	363	27	40	—	—	—	—	—	—	12	318	—	—	—	—	—	—	—	79	1,232	—	—	—
Livingstone	495		2,536	—	15	18	—	—	—	—	—	—	—	—	—	—	—	—	—	—	—	—	—	55	200	—	39	37
Kirkpatrick	—		—	—	—	—	—	—	—	—	—	—	—	—	—	—	—	—	—	—	—	—	—	—	—	—	—	—
Lewis	—		—	—	—	—	—	—	—	—	—	—	—	—	—	—	—	—	—	—	—	—	—	—	—	—	—	—
Remainder of County	—		—	—	—	—	—	—	—	—	—	—	—	—	—	—	—	—	—	—	—	—	—	—	—	—	—	—
Total County Buccleuch	28,119		228,831	5	2,319	1,803	112	222	—	—	—	—	6	36	86	1,067	—	—	—	30	30	2	4	1,194	12,328	62	232	122
County Buckingham.																												
District Council of—																												
Tatiara (portion of), viz., Hundreds of—																												
Stirling	6,816	6,816	50,959	44	144	102	—	—	—	—	—	—	—	—	30	360	—	—	—	—	—	—	—	364	3,800	3	637	462
Tatiara	6,425	6,106	63,899	63	460	426	1	3	—	—	1	3	20	208	26	404	12	160	—	—	—	7	12	961	10,167	36	2,732	2,005
Wirrega	9,152	9,097	96,107	69	479	399	—	—	—	—	—	—	—	—	13	178	—	—	—	—	—	—	—	1,109	15,518	120	1,534	1,619
Senior	417	417	2,489	—	—	—	—	—	—	—	—	—	—	—	—	—	—	—	—	—	—	—	—	108	610	—	10	6
Remainder of County (portion of)	1,774	1,774	9,444	4	133	76	—	—	—	—	—	—	—	—	—	—	—	—	—	—	—	—	—	57	308	—	64	18
Hundred of Archibald	—	—	—	—	—	—	—	—	—	—	—	—	—	—	—	—	—	—	—	—	—	—	—	—	—	—	—	—
Remainder of County (pt. of)	—	—	—	—	—	—	—	—	—	—	—	—	—	—	—	—	—	—	—	—	—	—	—	—	—	—	—	—
Total County Buckingham	24,584	24,210	222,898	180	1,216	1,003	1	3	—	—	1	3	20	208	69	942	12	160	—	—	—	7	12	2,599	30,403	159	4,977	4,110
County Burra.																												
District Councils of—																												
Apoinga, viz., Hds. of—																												
Apoinga	4,684		76,869	174	1,088	1,306	2	4	—	—	—	—	2	12	21	452	1	27	2	—	—	—	—	111	2,311	5	13	19
Bright	2,658		21,839	107	1,156	881	—	—	—	—	—	—	5	60	24	406	—	—	—	4	4	—	—	65	830	—	—	—
Bundey	900		3,354	—	79	43	—	—	—	—	—	—	—	—	—	—	—	—	—	—	—	—	—	—	—	—	—	—
Burra, viz., Hds. of—																												
Baldina	380		3,805	15	561	384	—	—	—	—	—	—	—	—	—	—	—	—	—	—	—	—	—	—	—	—	—	—
King	—		—	—	—	—	—	—	—	—	—	—	—	—	—	—	—	—	—	—	—	—	—	—	—	—	—	—
Kooringa (portion of)	3,941		83,948	—	1,129	1,341	—	—	—	—	—	—	—	—	—	—	—	—	—	—	—	—	—	51	2,070	—	4	4

No. 17.—Return showing the Area under each Description of Crop, and the Produce thereof, in each County and District, &c.—*continued.*

County and District.	Oats—*continued.* Area Fed Off or Cut, and Quantity Cut for Green Forage.		Lucerne. Hay.		Lucerne. Green Forage.	Hay (all other).		Other Green Forage.	Peas and Beans.		Vines. In Bearing.	Vines. Not Bearing.	Vines. Grape Production.	Vines. Wine Made.	Vines. Currants Made.	Vines. Raisins Made.	Orchards. In Bearing.	Orchards. Not in Bearing.	Market Gardens.	Root Crops. Potatoes.		Root Crops. All Other.		Root Crops. Other Crops.	Wattle Bark.	Honey.
	Acres	Tons	Acres	Tons	Acres	Acres	Tons	Acres	Acres	Bushels	Acres	Acres	Tons	Gallons	Cwts.	Cwts.	Acres	Acres	Acres	Acres	Tons	Acres	Tons	Acres	Tons	Lbs.
County Buccleuch.																										
District Council of—																										
Caurnamont (ptn. of), viz., Hundred of—																										
Bowhill	—	—	—	—	—	—	—	—	—	—	—	—	—	—	—	—	—	—	—	—	—	—	—	—	—	50
Pinnaroo (portion of), viz., Hundred of—																										
Price	—	—	—	—	—	—	—	—	—	—	—	—	—	—	—	—	—	—	—	—	—	—	—	—	—	—
Hundreds of—																										
Coneybeer	—	—	—	—	—	—	—	—	—	—	—	—	—	—	—	—	1	—	—	—	—	—	—	—	—	—
Hooper	—	—	—	—	—	—	—	—	—	—	—	—	—	—	—	—	—	—	—	—	—	—	—	—	—	—
Roby	10	20	—	—	—	—	—	—	—	—	—	—	—	—	—	—	—	—	—	—	—	—	—	—	—	—
Sherlock	—	—	—	—	—	—	—	10	—	—	—	—	—	—	—	—	—	—	—	—	—	—	—	—	—	—
Strawbridge	40	80	—	—	—	—	—	—	—	—	—	—	—	—	—	—	—	—	—	—	—	—	—	—	—	—
Vincent	—	—	—	—	—	—	—	—	—	—	—	—	—	—	—	—	—	—	—	—	—	—	—	—	—	—
Peake	—	—	—	—	—	—	—	—	—	—	—	—	—	—	—	—	—	—	—	—	—	—	—	—	—	—
Livingstone	—	—	—	—	—	—	—	8	—	—	—	—	—	—	—	—	—	—	—	—	—	—	—	—	—	—
Kirkpatrick	—	—	—	—	—	—	—	—	—	—	—	—	—	—	—	—	—	—	—	—	—	—	—	—	—	—
Lewis	—	—	—	—	—	—	—	—	—	—	—	—	—	—	—	—	—	—	—	—	—	—	—	—	—	—
Remainder of County	—	—	—	—	—	—	—	—	—	—	—	—	—	—	—	—	—	—	—	—	—	—	—	—	—	—
Total County Buccleuch	50	100	—	—	—	—	—	18	—	—	—	—	—	—	—	—	1	—	—	—	—	—	—	—	—	50
County Buckingham.																										
District Council of—																										
Tatiara (portion of), viz., Hundreds of—																										
Stirling	—	—	—	—	—	—	—	—	—	—	1	—	—	—	—	—	3	7	—	—	—	—	—	—	—	1,220
Tatiara	19	25	—	—	—	15	15	4	—	—	7	—	7	—	—	—	30	7	—	—	—	—	—	—	—	33,450
Wirrega	—	—	—	—	—	1	2	1	—	—	—	—	—	—	—	—	17	9	—	—	—	—	—	—	—	4,930
Senior	—	—	—	—	—	—	—	—	—	—	—	—	—	—	—	—	—	1	—	—	—	—	—	2	—	
Remainder of County (portion of)	—	—	—	—	—	—	—	—	—	—	—	—	—	—	—	—	—	1	—	—	—	—	—	—	—	—
Hundred of Archibald	—	—	—	—	—	—	—	—	—	—	—	—	—	—	—	—	—	—	—	—	—	—	—	—	—	—
Remainder of County (pt. of)	—	—	—	—	—	—	—	—	—	—	—	—	—	—	—	—	—	—	—	—	—	—	—	—	—	—
Total County Buckingham	19	25	—	—	—	16	17	5	—	—	8	—	7	—	—	—	50	25	—	—	—	—	—	2	—	39,600
County Burra.																										
District Councils of—																										
Apoinga, viz., Hds. of—																										
Apoinga	—	—	130	145	16	—	—	—	—	—	—	—	—	—	—	—	—	—	—	—	—	—	—	—	—	—
Bright	—	—	—	—	—	—	—	—	—	—	—	—	—	—	—	—	1	—	—	—	—	—	—	—	—	50
Bundey	—	—	—	—	—	—	—	—	—	—	—	—	—	—	—	—	—	—	—	—	—	—	—	—	—	—
Burra, viz., Hundreds of—																										
Baldina	—	—	—	—	—	—	—	—	—	—	—	—	—	—	—	—	5	—	—	—	—	—	—	—	—	—
King	—	—	—	—	—	—	—	—	—	—	—	—	—	—	—	—	—	—	—	—	—	—	—	—	—	—
Kooringa (portion of)	—	—	86	96	—	—	—	—	—	—	—	—	—	—	—	—	8	1	—	—	—	—	—	—	—	—

No. 17.—Return showing the Area under each Description of Crop, and the Produce thereof, in each County and District, for the Year ended March 31st, 1910—*continued.*

County and District.	Wheat.								Maize.				Barley.											Oats.				
	For Grain.			Straw	For Hay.		Area Fed Off or Cut, and Quantity Cut for Green Forage.		For Grain.		Area Fed Off or Cut, and Quantity Cut for Green Forage.		For Grain.						Straw.	For Hay.		Area Fed Off or Cut, and Quantity Cut for Green Forage.		For Grain.		Straw.	For Hay.	
	Area.		Produce.										Malting.		Cape.		Other.											
	Sown.	Reaped.																										
	Acres	Acres	Bushels	Tons	Acres	Tons	Acres	Tons	Acres	Bush.	Acres	Tons	Acres	Bushels	Acres	Bushels	Acres	Bushels	Tons	Acres	Tons	Acres	Tons	Acres	Bushels	Tons	Acres	Tons
County Burra—*contd.*																												
District Councils of—																												
Hallett, viz., Hds. of—																												
Hallett	3,149		47,061	—	605	644	10	20	—	—	—	—	—	—	15	45	—	—	—	—	—	—	—	26	373	—	14	19
Tomkinson	—		—	—	—	—	—	—	—	—	—	—	—	—	—	—	—	—	—	—	—	—	—	—	—	—	—	—
Morgan (portion of), viz., Hundreds of—																												
Lindley	745		1,960	1	5	2	—	—	—	—	—	—	—	—	—	—	—	—	—	—	—	—	—	—	—	—	—	—
Schomburgk	515		1,257	—	34	17	—	—	—	—	—	—	—	—	—	—	—	—	—	—	—	—	—	—	—	—	—	—
Mt. Bryan, viz., Hds. of—																												
Kingston	4,240		71,169	4	764	833	—	—	—	—	—	—	—	—	20	340	—	—	—	—	—	—	—	140	2,275	—	23	23
Mongolata	50		420	—	20	15	—	—	—	—	—	—	—	—	—	—	—	—	—	—	—	—	—	—	—	—	—	—
Rees	—		—	—	—	—	—	—	—	—	—	—	—	—	—	—	—	—	—	—	—	—	—	—	—	—	—	—
Remainder of County	—		—	—	—	—	—	—	—	—	—	—	—	—	—	—	—	—	—	—	—	—	—	—	—	—	—	—
Total County Burra	21,262		311,682	301	5,441	5,466	12	24	—	—	—	—	7	72	80	1,243	1	27	2	4	4	—	—	393	7,859	5	54	65
County Buxton.																												
Hundred of Kelly	2		68	—	76	140	—	—	—	—	—	—	—	—	—	—	—	—	—	—	—	—	—	—	—	—	7	14
Remainder of County	—		—	—	—	—	—	—	—	—	—	—	—	—	—	—	—	—	—	—	—	—	—	—	—	—	—	—
Total County Buxton	2		68	—	76	140	—	—	—	—	—	—	—	—	—	—	—	—	—	—	—	—	—	—	—	—	7	14
County Cardwell.																												
District Council of—																												
Meningie (portion of), viz., Hundreds of—																												
Glyde	—	—	—	—	3	3	—	—	—	—	—	—	—	—	—	—	—	—	—	23	12	—	—	—	—	—	24	22
Neville	—	—	—	—	—	—	—	—	—	—	—	—	—	—	—	—	—	—	—	—	—	1	3	—	—	—	14	15
Santo	—	—	—	—	—	—	—	—	—	—	—	—	—	—	—	—	—	—	—	—	—	—	—	—	—	—	14	14
Hundred of Coombe	1,041	956	5,887	16	89	36	—	—	—	—	—	—	10	70	—	—	—	—	—	16	7	—	—	—	—	—	185	80
Remainder of County	925	925	6,680	—	35	22	—	—	—	—	—	—	15	60	10	160	—	—	—	—	—	—	—	150	1,500	14	170	127
Total County Cardwell	1,966	1,881	12,567	16	127	61	—	—	—	—	—	—	25	130	10	160	—	—	—	39	19	1	3	150	1,500	14	407	258
County Carnarvon.																												
District Councils of—																												
Dudley, viz., Hds. of—																												
Dudley and Haines (pt. of)	230	230	1,960	—	30	60	—	—	—	—	—	—	1,803	30,337	—	—	—	—	60	212	260	—	—	478	5,625	—	307	335
Kingscote, viz., Hds. of—																												
Cassini	267	267	1,240	—	20	22	—	—	—	—	—	—	—	—	—	—	—	—	—	—	—	5	3	28	376	—	91	101
Haines (portion of)	225	166	915	—	4	2	—	—	—	—	—	—	180	1,220	—	—	—	—	—	4	—	4	8	40	120	—	154	72
Menzies	733	733	5,211	4	78	110	—	—	—	—	—	—	2,155	26,307	—	—	—	—	69	3	12	10	10	485	5,231	4	1,151	1,466

No. 17.—Return showing the Area under each Description of Crop, and the Produce thereof, in each County and District, &c.—*continued.*

County and District.	Oats—*continued.* Area Fed Off or Cut, and Quantity Cut for Green Forage.		Lucerne. Hay.		Lucerne. Green Forage.	Hay (all other).		Other Green Forage	Peas and Beans.		Vines. In Bearing.	Vines. Not Bearing.	Vines. Grape Production.	Vines. Wine Made.	Vines. Currants Made.	Vines. Raisins Made.	Orchards. In Bearing.	Orchards. Not in Bearing.	Market Gardens.	Root Crops. Potatoes.		Root Crops. All Other.		Other Crops.	Wattle Bark.	Honey.
	Acres	Tons	Acres	Tons	Acres	Acres	Tons	Acres	Acres	Bushels	Acres	Acres	Tons	Gallons	Cwts.	Cwts.	Acres	Acres	Acres	Acres	Tons	Acres	Tons	Acres	Tons	Lbs.
County Burra—*contd.*																										
District Councils of—																										
Hallett, viz., Hundreds of—																										
Hallett	—	—	10	7	—	—	—	—	—	—	—	—	—	—	—	—	5	1	—	—	—	—	—	—	—	—
Tomkinson	—	—	100	100	—	—	—	—	—	—	—	—	—	—	—	—	1	—	—	—	—	—	—	—	—	—
Morgan (portion of), viz., Hundreds of—																										
Lindley	—	—	—	—	—	—	—	—	—	—	—	—	—	—	—	—	—	—	—	—	—	—	—	—	—	—
Schomburgk	—	—	—	—	—	—	—	—	—	—	—	—	—	—	—	—	—	—	—	—	—	—	—	—	—	—
Mount Bryan, viz., Hundreds of—																										
Kingston	—	—	—	—	—	—	—	—	—	—	—	—	—	—	—	—	5	11	—	—	—	—	—	—	—	—
Mongolata	—	—	—	—	—	7	10	—	—	—	—	—	—	—	—	—	—	—	—	—	—	—	—	—	—	—
Rees	—	—	—	—	—	—	—	—	—	—	—	—	—	—	—	—	—	—	—	—	—	—	—	—	—	—
Remainder of County	—	—	—	—	—	—	—	—	—	—	—	—	—	—	—	—	—	—	—	—	—	—	—	—	—	—
Total County Burra	—	—	326	348	16	7	10	—	—	—	—	—	—	—	—	—	25	13	—	—	—	—	—	—	—	50
County Buxton.																										
Hundred of Kelly	—	—	—	—	—	—	—	—	—	—	—	—	—	—	—	—	—	—	—	—	—	—	—	—	—	—
Remainder of County	—	—	—	—	—	—	—	—	—	—	—	—	—	—	—	—	—	—	—	—	—	—	—	—	—	—
Total County Buxton	—	—	—	—	—	—	—	—	—	—	—	—	—	—	—	—	—	—	—	—	—	—	—	—	—	—
County Cardwell.																										
District Council of—																										
Meningie (portion of), viz., Hundreds of—																										
Glyde	—	—	4	6	—	—	—	—	—	—	—	—	—	—	—	—	1	—	—	—	—	—	—	—	—	—
Neville	—	—	—	—	—	—	—	—	—	—	—	—	—	—	—	—	—	—	—	—	—	—	—	—	—	—
Santo	—	—	—	—	—	—	—	—	—	—	—	—	—	—	—	—	—	—	—	—	—	—	—	—	—	—
Hundred of Coombe	3	6	—	—	—	—	—	—	—	—	—	—	—	—	—	—	—	—	—	—	—	—	—	—	—	30
Remainder of County	70	20	—	—	55	4	1	30	5	50	—	—	—	—	—	—	—	1	—	—	—	—	—	8	—	200
Total County Cardwell	73	26	4	6	55	4	1	30	5	50	—	—	—	—	—	—	1	1	—	—	—	—	—	8	—	230
County Carnarvon.																										
District Councils of—																										
Dudley, viz., Hundreds of Dudley and Haines (portion of)	—	—	—	—	—	—	—	—	—	—	—	—	—	—	—	—	5	—	—	—	—	—	—	—	—	—
Kingscote, viz, Hds. of—																										
Cassini	—	—	—	—	—	—	—	—	—	—	—	—	—	—	—	—	—	7	—	—	—	—	—	30	—	—
Haines (portion of)	—	—	—	—	—	—	—	45	—	—	—	—	—	—	—	—	—	—	—	—	—	—	—	—	—	—
Menzies	22	14	—	—	—	—	—	—	13	205	2	—	1	—	—	—	9	41	5	—	—	—	—	7	—	160

No. 17.—Return showing the Area under each Description of Crop, and the Produce thereof, in each County and District, for the Year ended March 31st, 1910—*continued.*

County and District.	Wheat.								Maize.				Barley.											Oats.				
	For Grain.			Straw.	For Hay.		Area Fed Off or Cut, and Quantity Cut for Green Forage.		For Grain.		Area Fed Off or Cut, and Quantity Cut for Green Forage.		For Grain.						Straw.	For Hay.		Area Fed Off or Cut, and Quantity Cut for Green Forage.		For Grain.		Straw.	For Hay.	
	Area.		Produce.										Malting.		Cape.		Other.											
	Sown.	Reaped.																										
	Acres	Acres	Bushels	Tons	Acres	Tons	Acres	Tons	Acres	Bush.	Acres	Tons	Acres	Bushels	Acres	Bushels	Acres	Bushels	Tons	Acres	Tons	Acres	Tons	Acres	Bushels	Tons	Acres	Tons
County Carnarvon—*contd.*																												
District Council of—																												
Kingscote, viz., Hds. of—																												
MacGillivray	576	476	2,724	3	26	21	—	—	—	—	—	—	348	3,273	11	224	—	—	2	3	5	—	—	148	864	2	277	285
Duncan	35	35	100	—	10	6	—	—	—	—	—	—	—	—	—	—	—	—	—	—	—	—	—	120	400	—	37	35
McDonald	—	—	—	—	—	—	—	—	—	—	—	—	—	—	—	—	—	—	—	—	—	—	—	—	—	—	—	—
Newland	—	—	—	—	50	46	—	—	—	—	20	20	12	50	—	—	—	—	—	—	—	—	—	16	148	—	15	18
Ritchie	—	—	—	—	—	—	—	—	—	—	—	—	—	—	—	—	—	—	—	—	—	—	—	—	—	—	30	15
Seddon	—	—	—	—	—	—	—	—	—	—	—	—	—	—	—	—	—	—	—	—	—	—	—	—	—	—	106	113
Remainder of County	—	—	—	—	—	—	—	—	—	—	—	—	10	5	—	—	—	—	—	—	—	2	6	—	—	—	27	22
Total County Carnarvon	2,066	1,907	12,180	7	218	267	—	—	—	—	20	20	4,508	61,192	11	224	—	—	131	222	277	21	27	1,315	12,764	6	2,195	2,462
County Chandos.																												
District Council of Pinnaroo (portion of), viz., Hundreds of—																												
Bews	22,327		285,965	—	2,535	2,706	182	300	—	—	—	—	—	—	13	356	—	—	—	—	—	—	—	574	6,784	—	12	12
Cotton	13,405		142,923	—	1,248	1,262	198	300	—	—	—	—	—	—	7	96	—	—	—	—	—	—	—	302	3,669	—	—	—
Parilla	12,513		155,212	—	1,187	1,319	10	15	—	—	—	—	—	—	26	240	—	—	—	—	—	104	85	245	3,915	—	25	25
Pinnaroo	34,734		515,249	—	3,509	3,818	76	92	—	—	—	—	10	100	40	1,080	—	—	—	—	—	—	—	750	11,554	—	138	137
Von Doussa	4,662		41,801	—	353	227	70	—	—	—	—	—	—	—	—	—	—	—	—	—	—	5	—	73	690	—	22	12
Remainder of County	—		—	—	—	—	—	—	—	—	—	—	—	—	—	—	—	—	—	—	—	—	—	—	—	—	—	—
Total County Chandos	87,641		1,141,150	—	8,832	9,332	536	707	—	—	—	—	10	100	86	1,772	—	—	—	—	—	109	85	1,944	26,612	—	197	186
County Dalhousie.																												
District Councils of—																												
Caltowie (portion of), viz., Hundred of—																												
Tarcowie	11,064	11,064	125,549	51	1,653	1,870	—	—	—	—	—	—	—	—	—	—	—	—	—	—	—	—	—	25	528	—	—	—
Carrieton (portion of), viz., Hundreds of—																												
Eurelia	6,903	6,903	59,185	—	817	726	—	—	—	—	—	—	—	—	—	—	—	—	—	—	—	—	—	10	160	—	—	—
Oladdie	1,978	1,978	17,329	—	145	115	—	—	—	—	—	—	—	—	—	—	—	—	—	—	—	—	—	—	—	—	—	—
Yalpara	100	100	300	—	16	9	—	—	—	—	—	—	—	—	—	—	—	—	—	—	—	—	—	—	—	—	—	—
Orroroo, viz., Hds. of—																												
Black Rock Plain	5,848	5,848	60,451	6	997	1,004	—	—	—	—	—	—	—	—	—	—	—	—	—	10	5	—	—	25	340	—	15	15
Coomooroo	7,745	7,745	73,024	27	1,282	1,191	—	—	—	—	—	—	—	—	24	280	—	—	—	5	3	—	—	79	939	—	45	35
Erskine	2,865	2,865	19,920	—	262	255	—	—	—	—	—	—	—	—	—	—	—	—	—	10	5	—	—	14	200	—	—	—
Pekina	14,556	14,556	154,271	57	2,090	2,219	—	—	—	—	—	—	—	—	3	17	—	—	—	—	—	—	—	53	795	4	3	5
Walloway	2,491	2,461	19,976	3	539	451	—	—	—	—	—	—	—	—	8	90	—	—	—	—	—	—	—	8	144	—	—	—
Yongala, viz., Hds. of—																												
Mannanarie	11,641	11,641	161,257	—	1,811	2,571	—	—	—	—	—	—	—	—	—	—	—	—	—	—	—	—	—	151	2,149	—	5	4
Morgan	9,658	9,658	75,098	20	1,420	1,426	—	—	—	—	—	—	—	—	—	—	—	—	—	—	—	—	—	—	—	—	—	—
Yongala (portion of)	13,042	13,042	169,800	3	2,138	2,307	—	—	—	—	—	—	—	—	—	—	—	—	—	19	30	—	—	117	1,680	—	20	20
Total County Dalhousie	87,891	87,861	936,160	167	13,170	14,234	—	—	—	—	—	—	—	—	35	387	—	—	—	44	43	—	—	482	6,935	4	88	79

No. 17.—Return showing the Area under each Description of Crop, and the Produce thereof, in each County and District, &c.—*continued.*

County and District.	Oats—*continued.* Area Fed Off or Cut, and Quantity Cut for Green Forage.		Lucerne. Hay.		Lucerne. Green Forage.	Hay (all other).		Other Green Forage.	Peas and Beans.		Vines. In Bearing.	Vines. Not Bearing.	Vines. Grape Production.	Vines. Wine Made.	Vines. Currants Made.	Vines. Raisins Made.	Orchards. In Bearing.	Orchards. Not in Bearing.	Market Gardens.	Root Crops. Potatoes.		Root Crops. All Other.		Other Crops.	Wattle Bark.	Honey.
	Acres	Tons	Acres	Tons	Acres	Acres	Tons	Acres	Acres	Bushels	Acres	Acres	Tons	Gallons	Cwts.	Cwts.	Acres	Acres	Acres	Acres	Tons	Acres	Tons	Acres	Tons	Lbs.
County Carnarvon—*contd.*																										
District Council of—																										
Kingscote, viz., Hds. of—																										
MacGillivray	5	15	—	—	—	—	—	8	3	45	—	—	—	—	—	—	—	4	—	—	—	—	—	—	—	—
Duncan	—	—	—	—	—	—	—	—	—	—	—	—	—	—	—	—	—	1	—	—	—	—	—	—	—	—
McDonald	—	—	—	—	—	—	—	—	—	—	—	—	—	—	—	—	—	—	—	—	—	—	—	—	—	—
Newland	—	—	—	—	—	—	—	—	—	—	—	—	—	—	—	—	—	—	—	—	—	—	—	—	—	—
Ritchie	—	—	—	—	—	—	—	—	—	—	—	—	—	—	—	—	—	—	—	—	—	—	—	—	—	—
Seddon	—	—	—	—	—	—	—	—	—	—	—	—	—	—	—	—	—	—	—	7	20	—	—	—	—	—
Remainder of County	—	—	—	—	—	—	—	—	—	—	—	—	—	—	—	—	—	1	—	—	—	—	—	—	—	—
Total County Carnarvon	27	29	—	—	—	—	—	53	16	250	2	—	1	—	—	—	14	54	5	7	20	—	—	37	—	160
County Chandos.																										
District Council of Pinnaroo, (pn. of), viz., Hundreds of—																										
Bews	—	—	—	—	—	—	—	—	—	—	—	—	—	—	—	—	1	7	—	—	—	—	—	—	—	—
Cotton	—	—	—	—	—	—	—	—	—	—	—	—	—	—	—	—	—	—	—	—	—	—	—	—	—	—
Parilla	21	29	—	—	—	—	—	—	—	—	—	—	—	—	—	—	—	1	—	—	—	—	—	—	—	—
Pinnaroo	8	10	—	—	—	—	—	—	—	—	1	—	1	—	—	—	1	6	—	—	—	—	—	—	—	—
Von Doussa	10	—	—	—	—	—	—	—	—	—	—	—	—	—	—	—	—	—	—	—	—	—	—	—	—	—
Remainder of County	—	—	—	—	—	—	—	—	—	—	—	—	—	—	—	—	—	—	—	—	—	—	—	—	—	—
Total County Chandos	39	39	—	—	—	—	—	—	—	—	1	—	1	—	—	—	2	14	—	—	—	—	—	—	—	—
County Dalhousie.																										
District Councils of—																										
Caltowie (portion of), viz., Hundred of—																										
Tarcowie	—	—	—	—	—	—	—	—	—	—	—	—	—	—	—	—	1	—	—	—	—	—	—	—	—	—
Carrieton (portion of), viz., Hundreds of—																										
Eurelia	—	—	—	—	—	170	85	—	—	—	—	—	—	—	—	—	—	—	—	—	—	—	—	—	—	—
Oladdie	—	—	—	—	—	20	18	—	—	—	—	—	—	—	—	—	—	—	—	—	—	—	—	—	—	—
Yalpara	—	—	—	—	—	—	—	—	—	—	—	—	—	—	—	—	—	—	—	—	—	—	—	—	—	—
Orroroo, viz., Hds. of—																										
Black Rock Plain	—	—	—	—	—	—	—	—	—	—	—	—	—	—	—	—	—	—	—	—	—	—	—	—	—	—
Ccomooroo	—	—	—	—	—	—	—	—	—	—	1	—	1	—	—	—	10	1	—	—	—	—	—	—	—	—
Erskine	—	—	—	—	—	—	—	—	—	—	—	—	—	—	—	—	—	—	—	—	—	—	—	—	—	—
Pekina	—	—	—	—	—	—	—	—	—	—	—	—	—	—	—	—	—	—	—	—	—	—	—	—	—	—
Walloway	—	—	—	—	1	—	—	—	—	—	1	—	—	—	—	—	18	2	—	—	—	—	—	—	—	—
Yongala, viz., Hds. of—																										
Mannanarie	—	—	12	5	165	—	—	—	—	—	—	—	—	—	—	—	6	4	—	—	—	—	—	—	—	—
Morgan	—	—	—	—	—	—	—	—	—	—	—	—	—	—	—	—	—	—	—	—	—	—	—	—	—	—
Yongala (portion of)	—	—	—	—	—	—	—	—	—	—	—	—	—	—	—	—	5	2	—	—	—	—	—	—	—	—
Total County Dalhousie	—	—	12	5	166	190	103	—	—	—	2	—	1	—	—	—	40	9	—	—	—	—	—	—	—	—

No. 17.—Return showing the Area under each Description of Crop, and the Produce thereof, in each County and District, for the Year ended March 31st, 1910—*continued*.

County and District.	Wheat.								Maize.				Barley.											Oats.				
	For Grain.			Straw.	For Hay.		Area Fed Off or Cut, and Quantity Cut for Green Forage.		For Grain.		Area Fed Off or Cut, and Quantity Cut for Green Forage.		For Grain.						Straw.	For Hay.		Area Fed Off or Cut, and Quantity Cut for Green Forage.		For Grain.		Straw.	For Hay.	
	Area.		Produce.										Malting.		Cape.		Other.											
	Sown.	Reaped.																										
	Acres	Acres	Bushels	Tons	Acres	Tons	Acres	Tons	Acres	Bush.	Acres	Tons	Acres	Bushels	Acres	Bushels	Acres	Bushels	Tons	Acres	Tons	Acres	Tons	Acres	Bushels	Tons	Acres	Tons
County Daly.																												
District Councils of—																												
Broughton, (portion of), viz., Hundreds of—																												
Mundoora (portion of)..	—	—	—	—	—	—	—	—	—	—	—	—	—	—	—	—	—	—	—	—	—	—	—	—	—	—	—	—
Redhill	9,593	9,593	191,977	23	1,801	3,045	—	—	—	—	—	—	38	770	49	1,120	—	—	—	—	—	20	40	241	3,720	—	29	78
Clinton (portion of), viz., Hundreds of—																												
Clinton (portion of)....	14,146	14,146	174,250	5	1,439	1,730	—	—	—	—	—	—	—	—	22	700	7	120	—	50	25	—	—	1,256	12,350	—	825	845
Kulpara (portion of) ..	—	—	—	—	—	—	—	—	—	—	—	—	—	—	—	—	—	—	—	—	—	—	—	—	—	—	—	—
Tiparra	36,846	36,846	579,006	73	2,762	4,106	—	—	—	—	—	—	48	1,296	52	991	—	—	—	25	17	7	17	2,529	27,045	12	2,624	3,200
Kadina, viz., Hds. of—																												
Kadina	20,182	20,182	360,792	60	2,412	3,015	10	10	—	—	—	—	51	1,085	34	816	6	140	—	—	—	—	—	846	8,802	10	2,038	3,072
Wallaroo	17,862	17,862	260,798	—	2,666	3,564	3	3	82	1,373	9	62	5	100	—	—	—	—	—	2	3	—	—	661	8,887	—	1,623	1,922
Kulpara, viz., Hds. of—																												
Clinton (portion of)....	800	800	8,000	—	25	40	—	—	—	—	—	—	—	—	—	—	19	300	—	10	30	20	40	—	—	—	—	—
Kulpara (portion of) ..	14,587	14,587	272,260	—	1,076	1,670	—	—	—	—	—	—	11	302	—	—	2	30	—	40	40	10	20	854	10,649	—	1,315	1,517
Mundoora, viz., Hds. of—																												
Mundoora (portion of)..	10,952	10,945	141,888	100	1,685	2,103	27	50	—	—	—	—	20	600	100	2,000	11	120	—	2	3	—	—	433	7,576	70	200	425
Wokurna	18,225	18,225	225,994	26	1,975	2,661	—	—	—	—	—	—	36	446	12	175	30	380	—	3	3	—	—	524	6,552	—	788	1,036
Ninnes, viz., Hds. of—																												
Ninnes	16,402	16,402	272,883	—	1,206	1,811	—	—	—	—	—	—	—	—	—	—	—	—	—	20	20	—	—	565	7,973	—	1,145	1,429
Tickera	19,471	19,471	246,245	—	1,778	2,473	10	15	—	—	—	—	—	—	—	—	—	—	—	—	—	2	4	1,227	19,508	—	1,499	1,966
Wiltunga	21,498	21,498	308,793	—	1,537	2,380	—	—	—	—	—	—	10	69	49	650	—	—	—	3	9	1	1	489	7,298	—	1,244	1,962
Port Wakefield (portion of) viz., Hundred of—																												
Clinton (portion of)....	256	256	1,300	—	10	15	—	—	—	—	—	—	—	—	—	—	—	—	—	—	—	—	—	28	425	—	—	—
Snowtown (portion of), viz., Hds. of—																												
Barunga	13,454	13,454	250,773	—	1,922	3,011	—	—	—	—	—	—	16	270	77	805	—	—	—	—	—	25	40	347	4,650	15	212	158
Cameron	13,183	13,183	226,106	14	1,448	1,992	—	—	—	—	—	—	4	60	46	564	—	—	—	10	40	—	—	392	5,181	39	369	573
Total County Daly	227,457	227,450	3,521,065	301	23,742	33,616	50	78	82	1,373	9	62	239	4,998	441	7,821	75	1,090	—	165	190	85	162	10,392	130,616	146	13,911	18,183
County Derby	—		—	—	—	—	—	—	—	—	—	—	—	—	—	—	—	—	—	—	—	—	—	—	—	—	—	—
County Dufferin.																												
Hundreds of—																												
Carawa	1,540		11,019	—	110	51	—	—	—	—	—	—	—	—	—	—	—	—	—	—	—	—	—	—	—	—	—	—
Hague	—		—	—	—	—	—	—	—	—	—	—	—	—	—	—	—	—	—	—	—	—	—	—	—	—	—	—
Haslam	1,624		14,940	—	126	79	—	—	—	—	—	—	—	—	—	—	—	—	—	—	—	—	—	—	—	—	—	—
Perlubie	1,110		10,960	—	90	70	—	—	—	—	—	—	—	—	—	—	—	—	—	—	—	—	—	—	—	—	—	—
Petina	915		8,840	—	120	92	—	—	—	—	—	—	—	—	—	—	—	—	—	—	—	—	—	—	—	—	—	—
Remainder of County	80		640	—	185	108	—	—	—	—	—	—	—	—	—	—	—	—	—	—	—	—	—	—	—	—	—	—
Total County Dufferin..	5,269		46,399	—	631	400	—	—	—	—	—	—	—	—	—	—	—	—	—	—	—	—	—	—	—	—	—	—

No. 17.—Return showing the Area under each Description of Crop, and the Produce thereof, in each County and District, &c.—*continued.*

County and District.	Oats—*continued.* Area Fed Off or Cut, and Quantity Cut for Green Forage.		Lucerne. Hay.		Lucerne. Green Forage.	Hay (all other).		Other Green Forage.	Peas and Beans.		Vines. In Bearing.	Vines. Not Bearing.	Vines. Grape Production.	Vines. Wine Made.	Vines. Currants Made.	Vines. Raisins Made.	Orchards. In Bearing.	Orchards. Not in Bearing.	Market Gardens.	Root Crops. Potatoes.		Root Crops. All Other.		Other Crops.	Wattle Bark.	Honey.
	Acres	Tons	Acres	Tons	Acres	Acres	Tons	Acres	Acres	Bushels	Acres	Acres	Tons	Gallons	Cwts.	Cwts.	Acres	Acres	Acres	Acres	Tons	Acres	Tons	Acres	Tons	Lbs.
County Daly.																										
District Councils of—																										
Broughton, (portion of), viz., Hundreds of—																										
Mundoora (portion of)..	—	—	—	—	—	—	—	—	—	—	—	—	—	—	—	—	—	—	—	—	—	—	—	—	—	—
Redhill	—	—	—	—	—	—	—	—	1	9	—	—	—	—	—	—	1	1	—	—	—	—	—	—	—	—
Clinton (portion of), viz., Hundreds of—																										
Clinton (portion of)....	5	12	—	—	—	—	—	—	—	—	4	—	3	—	—	—	1	—	—	—	—	—	—	—	—	—
Kulpara (portion of) ..	—	—	—	—	—	—	—	—	—	—	—	—	—	—	—	—	—	—	—	—	—	—	—	—	—	—
Tiparra	20	20	—	—	—	—	—	24	1	10	5	—	3	—	—	—	1	—	—	—	—	—	—	1	—	—
Kadina, viz., Hds. of—																										
Kadina	—	—	—	—	—	—	—	—	—	—	8	—	6	—	—	—	1	—	—	—	—	—	—	1	—	—
Wallaroo	59	29	—	—	—	12	20	—	1	6	3	—	1				2	4	—	—	—	—	—	—	—	—
Kulpara, viz., Hds. of—																										
Clinton (portion of)....	250	500	—	—	—	—	—	30	—	—	—	—	—	—	—	—	—	—	—	—	—	—	—	—	—	—
Kulpara (portion of) ..	400	600	—	—	—	—	—	—	—	—	—	—	—	—	—	—	—	—	—	—	—	—	—	—	—	—
Mundoora, viz., Hds. of—																										
Mundoora (portion of)..	—	—	—	—	—	—	—	—	—	—	2	—	1	—	—	—	—	—	—	—	—	—	—	—	—	—
Wokurna	—	—	—	—	—	—	—	—	—	—	—	—	—	—	—	—	—	—	—	—	—	—	—	—	—	—
Ninnes, viz., Hds. of—																										
Ninnes	—	—	—	—	—	—	—	—	—	—	1	—	1	—	—	—	1	—	—	—	—	—	—	—	—	—
Tickera	—	—	—	—	—	—	—	—	—	—	—	3	—	—	—	—	—	—	—	—	—	—	—	10	—	—
Wiltunga	—	—	—	—	—	—	—	—	—	—	2	—	1	—	—	—	1	—	—	—	—	—	—	—	—	—
Port Wakefield (portion of), viz., Hundred of—																										
Clinton (portion of)....	—	—	—	—	—	—	—	—	—	—	—	—	—	—	—	—	—	—	—	—	—	—	—	—	—	—
Snowtown (portion of), viz., Hundreds of—																										
Barunga	—	—	—	—	—	—	—	—	—	—	2	—	1	—	—	—	—	—	—	—	—	—	—	—	—	—
Cameron	—	—	—	—	—	—	—	—	—	—	—	—	—	—	—	—	—	—	—	—	—	—	—	—	—	—
Total County Daly	734	1161	—	—	—	12	20	54	3	25	27	3	17	—	—	—	8	5	—	—	—	—	—	12	—	—
County Derby.	—	—	—	—	—	—	—	—	—	—	—	—	—	—	—	—	—	—	—	—	—	—	—	—	—	—
County Dufferin.																										
Hundreds of—																										
Carawa	—	—	—	—	—	—	—	—	—	—	—	—	—	—	—	—	—	—	—	—	—	—	—	—	—	—
Hague	—	—	—	—	—	—	—	—	—	—	—	—	—	—	—	—	—	—	—	—	—	—	—	—	—	—
Haslam	—	—	—	—	—	—	—	—	—	—	—	—	—	—	—	—	—	—	—	—	—	—	—	—	—	—
Perlubie	—	—	—	—	—	—	—	—	—	—	—	—	—	—	—	—	—	—	—	—	—	—	—	—	—	—
Petina	—	—	—	—	—	—	—	—	—	—	—	—	—	—	—	—	—	—	—	—	—	—	—	—	—	—
Remainder of County	—	—	—	—	—	—	—	—	—	—	—	—	—	—	—	—	—	—	—	—	—	—	—	—	—	—
Total County Dufferin..	—	—	—	—	—	—	—	—	—	—	—	—	—	—	—	—	—	—	—	—	—	—	—	—	—	—

No. 17.—Return showing the Area under each Description of Crop, and the Produce thereof, in each County and District, for the Year ended March 31st, 1910—*continued.*

County and District.	Wheat.								Maize.				Barley.											Oats.				
	For Grain.			Straw.	For Hay.		Area Fed Off or Cut, and Quantity Cut for Green Forage.		For Grain.		Area Fed Off or Cut, and Quantity Cut for Green Forage.		For Grain.						Straw.	For Hay.		Area Fed Off or Cut, and Quantity Cut for Green Forage.		For Grain.		Straw.	For Hay.	
	Area.		Produce.										Malting.		Cape.		Other.											
	Sown.	Reaped.																										
	Acres	Acres	Bushels	Tons	Acres	Tons	Acres	Tons	Acres	Bush.	Acres	Tons	Acres	Bushels	Acres	Bushels	Acres	Bushels	Tons	Acres	Tons	Acres	Tons	Acres	Bushels	Tons	Acres	Tons
County Eyre.																												
District Councils of—																												
Blanchetown (portion of) viz., Hundreds of—																												
Fisher	20	20	240	—	20	20	—	—	—	—	—	—	—	—	—	—	—	—	—	—	—	—	—	—	—	—	—	—
Skurray	—	—	—	—	—	—	—	—	—	—	—	—	—	—	—	—	—	—	—	—	—	—	—	—	—	—	—	—
English, viz., Hds. of—																												
Bower	2,838	2,838	12,231	—	525	253	—	—	—	—	—	—	—	—	—	—	—	—	—	—	—	—	—	8	48	—	—	—
English	13,073	13,073	162,855	4	2,107	2,220	—	—	—	—	—	—	—	—	11	136	30	358	—	—	—	—	—	152	2,208	—	—	—
Morgan (portion of), viz., Hundreds of—																												
Brownlow	5,349	5,349	35,725	—	731	553	—	—	—	—	—	—	—	—	—	—	1	25	—	—	—	—	—	3	45	—	—	—
Eba	1,021	801	3,359	2	102	49	—	—	—	—	1	1	—	—	—	—	—	—	—	—	—	—	—	—	—	—	—	—
Hay	130	50	130	—	50	52	—	—	—	—	—	—	—	—	50	130	—	—	—	—	—	—	—	10	140	—	—	—
Krichauff	1,774	1,774	8,464	—	353	217	—	—	—	—	—	—	—	—	—	—	—	—	—	—	—	—	—	—	—	—	—	—
Neales (Hundreds Neales and portion of Dutton)	14,701	14,701	167,491	—	3,110	3,140	—	—	—	—	—	—	—	—	26	336	51	1,072	—	—	—	—	—	102	1,743	—	—	—
North Rhine, viz., Hds of—																												
Bagot	3,890	3,890	52,925	—	1,290	1,827	—	—	—	—	—	—	—	—	—	—	—	—	—	—	—	—	—	140	2,460	—	—	—
North Rhine (portion of)	3,195	3,195	35,965	55	898	1,032	5	4	—	—	—	—	—	—	81	1,442	—	—	—	—	—	—	—	175	2,655	7	26	31
Truro, viz., Hds. of—																												
Anna	4,382	4,382	22,796	129	1,069	867	—	—	—	—	—	—	16	240	15	144	15	60	—	—	—	—	—	30	194	—	—	—
Dutton (portion of)	2,857	2,857	35,325	99	510	607	—	—	—	—	—	—	—	—	97	1,600	—	—	—	—	—	—	—	85	1,243	—	—	—
North Rhine (portion of)	3,131	3,131	35,243	143	548	671	—	—	—	—	—	—	—	—	22	408	—	—	—	—	—	—	—	42	860	—	—	—
Total County Eyre	56,361	56,061	572,749	432	11,313	11,508	5	4	—	—	1	1	16	240	302	4,196	97	1,515	—	—	—	—	—	747	11,596	7	26	31
County Fergusson.																												
District Councils of—																												
Clinton (portion of) viz., Hundred of—																												
Cunningham (portion of)	1,207	1,207	18,312	—	43	75	—	—	—	—	—	—	—	—	20	640	—	—	—	—	—	—	—	—	—	—	140	147
Dalrymple, viz., Hds. of—																												
Dalrymple	7,537	7,537	94,342	12	1,902	2,346	4	6	—	—	—	—	367	5,590	10	60	28	325	—	10	10	—	—	396	5,320	—	388	536
Ramsay (portion of)	2,751	2,751	26,624	—	234	301	—	—	—	—	—	—	64	1,010	20	450	—	—	—	—	—	—	—	426	4,014	—	316	410
Melville, viz., Hds. of—																												
Melville (portion of)	9,789	9,789	137,017	—	3,911	5,395	—	—	—	—	—	—	1,214	21,244	59	930	—	—	3	—	—	1	2	348	3,532	—	349	644
Moorowie (portion of)	3,237	3,237	44,810	—	313	355	—	—	—	—	—	—	389	4,669	—	—	—	—	—	—	—	—	—	81	1,161	—	206	244
Minlaton, viz., Hds. of—																												
Curramulka	11,373	11,373	154,483	—	199	288	—	—	—	—	—	—	477	7,980	248	5,018	—	—	—	—	—	—	—	1,285	17,587	—	1,881	2,312
Koolywurtie	6,745	6,745	110,929	—	219	376	—	—	—	—	—	—	344	6,544	117	3,432	50	1,200	—	—	—	—	—	642	7,128	—	780	1,073
Minlacowie	10,419	10,309	168,403	5	290	534	—	—	—	—	—	—	1,168	18,217	150	3,692	22	176	—	60	75	2	4	1,222	17,027	6	1,843	2,389
Ramsay (portion of)	2,478	2,478	26,455	—	50	25	—	—	—	—	—	—	243	3,830	—	—	—	—	—	—	—	—	—	517	6,258	—	571	710
Warooka, viz., Hds. of—																												
Carribie	985	985	10,750	—	118	127	—	—	—	—	—	—	255	2,750	—	—	20	210	—	—	—	—	—	190	2,150	—	82	77
Coonarie	180	180	1,660	—	20	23	—	—	—	—	—	—	78	610	—	—	—	—	—	—	—	—	—	8	60	—	—	—
Moorowie (portion of)	1,453	1,453	22,324	—	174	252	—	—	—	—	—	—	275	3,811	—	—	—	—	—	—	—	—	—	105	1,565	—	60	60

No. 17.—Return showing the Area under each Description of Crop, and the Produce thereof, in each County and District, &c.—*continued.*

County and District.	Oats—*continued.* Area Fed Off or Cut, and Quantity Cut for Green Forage.		Lucerne. Hay.		Lucerne. Green Forage.	Hay (all other).		Other Green Forage	Peas and Beans.		Vines. In Bearing.	Vines. Not Bearing.	Vines. Grape Production.	Vines. Wine Made.	Vines. Currants Made.	Vines. Raisins Made.	Orchards. In Bearing.	Orchards. Not in Bearing.	Market Gardens.	Root Crops. Potatoes.		Root Crops. All Other.		Other Crops.	Wattle Bark.	Honey.
	Acres	Tons	Acres	Tons	Acres	Acres	Tons	Acres	Acres	Bushels	Acres	Acres	Tons	Gallons	Cwts.	Cwts.	Acres	Acres	Acres	Acres	Tons	Acres	Tons	Acres	Tons	Lbs.
County Eyre.																										
District Councils of—																										
Blanchetown (portion of), viz., Hundreds of—																										
Fisher	—	—	—	—	—	—	—	—	—	—	—	—	—	—	—	—	2	16	—	—	—	—	—	—	—	—
Skurray	—	—	—	—	—	—	—	—	—	—	—	—	—	—	—	—	—	—	—	—	—	—	—	—	—	—
English, viz., Hds. of—																										
Bower	—	—	—	—	—	—	—	—	—	—	—	—	—	—	—	—	—	—	—	—	—	—	—	—	—	—
English	—	—	—	—	—	—	—	—	—	—	—	—	—	—	—	—	—	—	—	—	—	—	—	—	—	—
Morgan (portion of), viz., Hundreds of—																										
Brownlow	—	—	—	—	—	—	—	—	—	—	—	—	—	—	—	—	—	—	—	—	—	—	—	—	—	—
Eba	—	—	—	—	—	—	—	—	—	—	—	—	—	—	—	—	—	—	—	—	—	—	—	—	—	2,400
Hay	—	—	—	—	—	—	—	—	—	—	—	—	—	—	—	—	—	—	—	—	—	—	—	—	—	500
Krichauff	—	—	—	—	—	—	—	—	—	—	—	—	—	—	—	—	—	—	—	—	—	—	—	—	—	—
Neales (Hds. Neales and portion of Dutton)	—	—	—	—	—	—	—	—	—	—	—	—	—	—	—	—	—	—	—	—	—	—	—	—	—	—
North Rhine, viz., Hds. of—																										
Bagot	—	—	—	—	—	—	—	—	—	—	—	—	—	—	—	—	—	—	—	—	—	—	—	—	—	—
North Rhine (portion of)	—	—	—	—	—	—	—	—	—	—	68	—	94	1,200	296	2	145	3	—	—	—	—	—	—	7	5,169
Truro, viz., Hundreds of—																										
Anna	—	—	—	—	—	40	40	—	—	—	—	—	—	—	—	—	—	—	—	—	—	—	—	—	—	—
Dutton (portion of)	—	—	—	—	—	—	—	—	—	—	—	—	—	—	—	—	—	—	—	—	—	—	—	—	—	40
North Rhine (portion of)	—	—	—	—	—	—	—	—	—	—	9	—	5	—	1	—	3	1	—	—	—	—	—	—	—	290
Total County Eyre	—	—	—	—	—	40	40	—	—	—	77	—	99	1,200	297	2	150	20	—	—	—	—	—	—	7	8,399
County Fergusson.																										
District Councils of—																										
Clinton (portion of), viz., Hundred of—																										
Cunningham (portion of)	—	—	—	—	—	—	—	—	—	—	—	—	—	—	—	—	—	—	—	—	—	—	—	—	—	—
Dalrymple, viz., Hds. of—																										
Dalrymple	60	30	—	—	10	80	100	10	—	—	87	4	73	—	105	50	46	9	—	—	—	—	—	—	—	—
Ramsay (portion of)	—	—	—	—	—	—	—	—	—	—	23	—	20	—	—	—	4	3	—	—	—	—	—	—	—	—
Melville, viz., Hds. of—																										
Melville (portion of)	—	—	—	—	—	—	—	48	3	15	7	—	4	—	—	—	6	2	—	—	—	1	1	—	—	60
Moorowie (portion of)	—	—	—	—	—	—	—	—	—	—	—	—	—	—	—	—	—	—	—	—	—	—	—	—	—	—
Minlaton, viz., Hds. of—																										
Curramulka	11	20	—	—	—	—	—	—	8	120	4	—	2	—	—	—	6	1	—	—	—	—	—	3	—	200
Koolywurtie	—	—	—	—	—	—	—	—	—	—	—	—	—	—	—	—	—	—	—	—	—	—	—	—	—	—
Minlacowie	40	80	—	—	120	40	30	—	—	—	4	—	2	—	—	—	2	—	—	—	—	—	—	—	—	—
Ramsay (portion of)	—	—	—	—	—	—	—	—	—	—	5	—	4	—	—	—	—	—	—	—	—	—	—	—	—	—
Warooka, viz., Hds. of—																										
Carribie	—	—	—	—	—	—	—	—	—	—	—	—	—	—	—	—	—	—	—	—	—	—	—	4	—	25
Coonarie	—	—	—	—	—	—	—	—	—	—	—	—	—	—	—	—	—	—	—	—	—	—	—	—	—	—
Moorowie (portion of)	—	—	—	—	—	—	—	—	—	—	—	—	—	—	—	—	—	—	—	—	—	—	—	—	—	—

No. 17.—Return showing the Area under each Description of Crop, and the Produce thereof, in each County and District, for the Year ended March 31st, 1910—*continued.*

County and District.	Wheat.								Maize.				Barley.											Oats.				
	For Grain.			Straw.	For Hay.		Area Fed Off or Cut, and Quantity Cut for Green Forage.		For Grain.		Area Fed Off or Cut, and Quantity Cut for Green Forage.		For Grain						Straw.	For Hay.		Area Fed Off or Cut, and Quantity Cut for Green Forage.		For Grain.		Straw.	For Hay.	
	Area.		Produce.										Malting.		Cape.		Other.											
	Sown.	Reaped.																										
	Acres	Acres.	Bushels	Tons	Acres	Tons	Acres	Tons	Acres	Bush.	Acres	Tons	Acres	Bushels	Acres	Bushels	Acres	Bushels	Tons	Acres	Tons	Acres	Tons	Acres	Bushels	Tons	Acres	Tons
County Fergusson—*contd.*																												
District Councils of—																												
Warooka, viz., Hds. of—																												
Parawurlie	4,172	4,172	62,680	—	515	712	—	—	—	—	—	—	493	4,825	75	756	111	1,695	—	20	20	60	122	397	4,506	—	92	129
Warrenben	40	40	230	—	10	10	10	20	—	—	—	—	30	288	—	—	—	—	—	5	6	—	—	—	—	—	—	—
Yorke Peninsula, viz., Hundreds of—																												
Cunningham (portion of)	15,395	15,395	234,830	—	355	617	—	—	—	—	—	—	24	580	52	1,260	—	—	—	25	40	—	—	1,619	20,247	—	2,690	2,872
Kilkerran	16,591	16,591	297,120	750	327	466	—	—	—	—	—	—	189	4,260	—	—	261	5,207	40	—	—	—	—	1,918	23,963	60	2,210	2,602
Maitland (portion of)	17,584	17,584	300,736	—	342	486	—	—	—	—	—	—	—	—	60	1,054	2	32	—	—	—	6	11	3,282	39,154	—	3,365	3,057
Muloowurtie	11,569	11,569	109,751	—	257	187	—	—	—	—	—	—	60	650	49	880	40	200	—	—	—	—	—	2,513	24,338	—	1,904	1,795
Wauraltee	13,973	13,973	243,265	—	431	571	—	—	—	—	—	—	133	659	367	5,323	—	—	—	—	—	—	—	1,411	18,417	—	2,198	2,372
Total County Fergusson	137,478	137,368	2,064,721	767	9,710	13,146	14	26	—	—	—	—	5,803	87,517	1,227	23,495	534	9,045	43	120	151	69	139	16,360	196,427	66	19,075	22,029
County Flinders.																												
District Councils of—																												
Lincoln (pt. of), viz., Hds. of—																												
Lake Wangary	2,689	2,689	18,309	4	472	484	—	—	—	—	—	—	136	1,521	69	1,470	—	—	—	—	—	—	—	208	2,638	—	63	38
Lincoln	1,200	1,187	6,931	—	577	522	101	37	—	—	4	9	430	3,988	25	200	—	—	—	53	58	26	30	226	1,585	—	1,377	911
Louth	5,947	5,914	57,217	—	755	1,099	—	—	—	—	1	5	733	7,693	52	700	—	—	10	40	20	—	—	589	6,160	—	503	618
Sleaford	20	20	150	—	—	—	20	10	—	—	—	—	80	1,050	—	—	—	—	—	—	—	—	—	—	—	—	12	6
Uley	214	214	1,155	—	36	37	—	—	—	—	—	—	60	396	48	220	—	—	—	—	—	30	30	36	108	—	35	35
Ulipa	1,477	1,477	8,655	—	230	210	—	—	—	—	—	—	5	50	17	222	—	—	—	6	3	—	—	16	42	—	11	23
Wanilla	3,413	3,178	15,156	—	518	293	26	11	—	—	1	6	77	297	15	84	—	—	—	17	17	33	4	364	1,767	—	355	321
Warrow	3,709	3,642	19,102	—	424	271	—	—	—	—	—	—	25	125	45	505	—	—	—	—	—	—	—	268	1,780	—	90	70
Thistle Island	—	—	—	—	—	—	—	—	—	—	—	—	270	3,780	100	1,300	—	—	10	15	15	—	—	—	—	—	15	15
Cummins	7,000	7,000	49,000	—	300	150	—	—	—	—	—	—	—	—	—	—	—	—	—	—	—	—	—	325	3,900	—	50	65
Mortlock	10,534	10,444	59,553	—	1,416	974	95	42	—	—	—	—	46	153	—	—	—	—	—	—	—	—	—	396	2,244	—	419	273
Flinders	132	132	1,080	—	12	7	—	—	—	—	—	—	35	156	—	—	2	42	—	10	30	—	—	14	200	—	10	30
Remainder of County	—	—	—	—	—	—	—	—	—	—	—	—	312	4,450	—	—	—	—	4	130	130	—	—	20	80	—	8	10
Tumby Bay (pt. of), viz., Hundreds of—																												
Hutchison	7,000	7,000	77,000	—	600	900	—	—	—	—	—	—	16	190	150	1,950	—	—	—	—	—	—	—	350	4,834	—	125	105
Koppio	6,500	6,500	51,550	—	500	500	—	—	—	—	—	—	—	—	183	2,210	—	—	—	—	—	—	—	205	4,009	—	108	111
Stokes	7,000	7,000	56,000	—	900	750	—	—	—	—	—	—	—	—	125	1,704	—	—	—	—	—	—	—	173	1,684	—	70	122
Yaranyacka	8,000	8,000	99,950	—	800	1,350	—	—	—	—	—	—	56	840	136	2,030	—	—	—	—	—	—	—	305	6,300	—	4	8
Total County Flinders	64,835	64,397	520,808	4	7,540	7,547	242	100	—	—	6	20	2,281	24,689	965	12,595	2	42	24	271	273	89	64	3,495	37,331	—	3,255	2,761
County Frome.																												
District Councils of—																												
Hammond (portion of), viz., Hundreds of—																												
Coonatto	2,912	2,912	27,895	30	454	423	—	—	—	—	—	—	—	—	—	—	—	—	—	—	—	—	—	—	—	—	—	—
Pinda	7,795	7,795	105,967	73	1,236	1,328	—	—	—	—	—	—	—	—	—	—	—	—	—	—	—	—	—	—	—	—	—	—
Willochra (portion of)	4,265	4,265	47,116	30	674	1,013	—	—	—	—	—	—	—	—	—	—	—	—	—	—	—	—	—	6	60	—	—	—
Woolundunga (ptn. of)	106	106	1,041	—	59	124	6	12	—	—	—	—	—	—	—	—	—	—	—	—	—	—	—	4	40	—	6	6

No. 17.—Return showing the Area under each Description of Crop, and the Produce thereof, in each County and District, &c.—*continued.*

County and District.	Oats—*continued.* Area Fed Off or Cut, and Quantity Cut for Green Forage.		Lucerne. Hay.		Lucerne. Green Forage.	Hay (all other).		Other Green Forage.	Peas and Beans.		Vines. In Bearing.	Vines. Not Bearing.	Vines. Grape Production.	Vines. Wine Made.	Vines. Currants Made.	Vines. Raisins Made.	Orchards. In Bearing.	Orchards. Not in Bearing.	Market Gardens.	Root Crops. Potatoes.		Root Crops. All Other.		Other Crops.	Wattle Bark.	Honey.
	Acres	Tons	Acres	Tons	Acres	Acres	Tons	Acres	Acres	Bushels	Acres	Acres	Tons	Gallons	Cwts.	Cwts.	Acres	Acres	Acres	Acres	Tons	Acres	Tons	Acres	Tons	Lbs.
County Fergusson—*contd.*																										
District Councils of—																										
Warooka, viz., Hds. of—																										
Para Wurlie	21	42	—	—	—	—	—	—	—	—	8	—	2	—	—	—	3	2	—	—	—	—	—	38	—	—
Warrenben	—	—	—	—	—	—	—	—	—	—	—	—	—	—	—	—	—	—	—	—	—	—	—	—	—	—
Yorke Peninsula, viz., Hundreds of—																										
Cunningham (portion of)	—	—	—	—	—	—	—	—	—	—	—	—	—	—	—	—	—	—	—	—	—	—	—	—	—	—
Kilkerran	—	—	—	—	—	—	—	—	—	—	72	—	46	—	—	—	3	—	—	—	—	—	—	—	—	—
Maitland (portion of)	3	7	—	—	—	—	—	—	—	—	68	—	50	—	—	—	8	—	—	—	—	—	—	—	—	—
Muloowurtie	—	—	—	—	—	—	—	—	—	—	—	—	—	—	—	—	—	—	—	—	—	—	—	—	—	—
Wauraltee	150	225	—	—	—	—	—	—	—	—	—	—	—	—	—	—	—	—	—	—	—	—	—	—	—	—
Total County Fergusson	285	404	—	—	130	120	130	58	11	135	278	4	203	—	105	50	78	17	—	—	—	1	1	45	—	285
County Flinders																										
District Council of—																										
Lincoln (pt. of) viz., Hds. of—																										
Lake Wangary	—	—	—	—	—	—	—	—	—	—	—	—	—	—	—	—	1	—	—	—	—	—	—	—	—	—
Lincoln	29	21	—	—	9	2	2	25	—	—	2	—	3	—	9	—	13	4	6	10	35	3	9	5	6	50
Louth	31	62	—	—	15	8	13	3	8	40	27	1	40	—	152	—	19	17	—	—	—	1	3	—	20	300
Sleaford	—	—	—	—	—	—	—	—	—	—	1	—	2	—	—	—	—	—	—	—	—	—	—	—	—	—
Uley	—	—	—	—	—	—	—	—	—	—	—	—	—	—	—	—	—	—	—	—	—	—	—	—	—	—
Ulipa	50	25	—	—	—	—	—	—	—	—	1	8	—	—	—	1	1	—	—	—	—	—	—	—	—	—
Wanilla	—	—	—	—	—	—	—	—	—	—	4	—	11	—	—	—	7	2	—	—	—	—	—	12	—	3,960
Warrow	—	—	—	—	—	—	—	—	—	—	—	—	—	—	—	—	2	—	—	—	—	—	—	—	—	—
Thistle Island	—	—	—	—	—	—	—	—	—	—	—	—	—	—	—	—	—	—	—	—	—	—	—	—	—	—
Cummins	—	—	—	—	—	—	—	—	—	—	—	—	—	—	—	—	—	1	—	—	—	—	—	—	—	—
Mortlock	15	6	—	—	—	—	—	—	—	—	—	—	—	—	—	—	—	5	—	—	—	—	—	—	—	40
Flinders	—	—	—	—	—	—	—	—	—	—	—	—	—	—	—	—	—	—	—	—	—	—	—	—	—	—
Remainder of County			—	—	—	—	—	—	—	—	—	—	—	—	—	—	—	—	—	—	—	—	—	—	—	—
Tumby Bay (pt. of), viz., Hundreds of—	—	—																								
Hutchison	—	—	—	—	—	—	—	—	—	—	—	—	—	—	—	—	—	1	—	—	—	—	—	—	—	—
Koppio	—	—	—	—	—	—	—	—	—	—	5	2	3	—	—	—	7	7	—	—	—	—	—	—	—	42,110
Stokes	—	—	—	—	—	—	—	—	—	—	—	—	—	—	—	—	2	2	—	—	—	—	—	—	—	480
Yaranyacka	—	—	—	—	—	—	—	—	—	—	—	—	—	—	—	—	—	1	—	—	—	—	—	—	—	—
Total County Flinders	125	114	—	—	24	10	15	28	8	40	40	11	59	—	161	1	52	40	6	10	35	4	12	17	26	46,940
County Frome.																										
District Councils of—																										
Hammond (portion of), viz., Hundreds of—																										
Coonatto	—	—	—	—	—	—	—	—	—	—	—	—	—	—	—	—	—	—	—	—	—	—	—	—	—	—
Pinda	—	—	—	—	—	60	55	—	—	—	—	—	—	—	—	—	—	—	—	—	—	—	—	—	—	—
Willochra (portion of)	—	—	—	—	—	—	—	—	—	—	—	—	—	—	—	—	—	—	—	—	—	—	—	—	—	—
Woolundunga (ptn. of)	—	—	—	—	—	—	—	—	—	—	—	—	4	—	—	—	2	4	—	—	—	—	—	—	—	170

No. 17.—Return showing the Area under each Description of Crop, and the Produce thereof, in each County and District, for the Year ended March 31st, 1910—*continued.*

County and District.	Wheat.								Maize.				Barley.											Oats.				
	For Grain.			Straw.	For Hay.		Area Fed Off or Cut, and Quantity Cut for Green Forage.		For Grain.		Area Fed Off or Cut, and Quantity Cut for Green Forage.		For Grain.						Straw.	For Hay.		Area Fed Off or Cut, and Quantity Cut for Green Forage.		For Grain.		Straw.	For Hay.	
	Area		Produce.										Malting.		Cape.		Other.											
	Sown.	Reaped.																										
	Acres	Acres	Bushels	Tons	Acres	Tons	Acres	Tons	Acres	Bush.	Acres	Tons	Acres	Bushels	Acres	Bushels	Acres	Bushels	Tons	Acres	Tons	Acres	Tons	Acres	Bushels	Tons	Acres	Tons
County Frome—*contd.*																												
District Council of—																												
Kanyaka (portion of), viz., Hundreds of—																												
Willochra (portion of) ..	2,928	2,928	33,789	13	316	376	—	—	—	—	—	—	—	—	—	—	—	—	—	—	—	—	—	4	50	—	—	—
Woolundunga (pt. of) ..	1,360	1,360	18,111	—	303	374	—	—	—	—	—	—	—	—	—	—	—	—	—	—	—	—	—	—	—	—	—	—
Port Germein, viz., Hundreds of—																												
Appila	15,232	15,232	226,799	180	2,284	3,361	3	5	—	—	—	—	—	—	—	—	12	224	—	4	3	—	—	216	3,917	—	33	54
Baroota	10,294	10,294	132,894	25	1,619	2,241	—	—	—	—	—	—	—	—	20	150	—	—	—	—	—	—	—	—	—	—	—	—
Booleroo	17,820	17,820	240,411	484	2,504	3,507	2	6	—	—	—	—	1	20	2	75	7	116	—	—	—	6	10	244	4,144	14	40	117
Darling	207	207	3,188	2	103	108	2	4	—	—	—	—	—	—	—	—	—	—	—	—	—	—	—	6	65	—	—	—
Gregory	5,047	5,047	67,886	26	954	1,302	—	—	—	—	—	—	—	—	—	—	—	—	—	—	—	—	—	42	836	2	—	—
Telowie	7,610	7,610	107,372	25	1,469	1,912	—	—	—	—	—	—	—	—	—	—	—	—	—	2	2	—	—	97	1,465	—	19	19
Willochra (portion of) ..	3,770	3,770	43,842	23	722	1,039	—	—	—	—	—	—	—	—	—	—	—	—	—	—	—	—	—	6	28	—	—	—
Willowie	13,290	13,290	187,731	183	2,356	3,447	—	—	—	—	—	—	—	—	—	—	—	—	—	—	—	—	—	219	2,946	20	29	44
Wongyarra	1,826	1,826	25,579	41	463	583	1	2	—	—	—	—	—	—	—	—	3	26	—	—	—	—	—	15	445	—	2	40
Woolundunga (pt. of) ..	215	215	1,500	—	40	60	—	—	—	—	—	—	—	—	—	—	—	—	—	—	—	—	—	—	—	—	—	—
Woolundunga, viz., Hundreds of—																												
Davenport	2,712	2,539	19,681	6	911	1,007	—	—	—	—	—	—	—	—	—	—	—	—	—	—	—	1	1	—	—	—	—	—
Winninowie	2,120	2,120	19,982	—	876	1,268	—	—	—	—	—	—	—	—	—	—	—	—	—	—	—	—	—	—	—	—	—	—
Woolundunga (pt. of) ..	693	693	10,080	—	365	485	—	—	—	—	—	—	—	—	—	—	—	—	—	—	—	—	—	50	150	—	—	—
Total County Frome .	100,202	100,029	1,320,864	1,141	17,708	23,958	14	29	—	—	—	—	1	20	22	225	22	366	—	6	5	7	11	909	14,146	36	129	280
County Gawler.																												
District Councils of -																												
Alma Plains (portion Hundred of Alma)	10,802	10,802	228,911	267	1,724	3,061	—	—	—	—	—	—	—	—	385	7,823	—	—	—	5	5	41	130	360	5,661	—	403	494
Balaklava, Ptn. of (Hundred of Balaklava)	19,525	19,525	305,615	38	1,714	2,727	—	—	—	—	—	—	29	442	40	596	—	—	—	—	—	4	4	881	17,884	—	954	1,235
Dalkey (Hun. of Dalkey) ..	20,048	20,033	336,299	44	2,222	3,454	30	40	—	—	—	—	137	2,658	60	1,370	168	2,313	—	6	9	—	—	516	8,132	—	896	1,960
Dublin (Hun. of Dublin) ..	14,145	14,145	216,782	—	2,413	3,017	53	62	20	350	—	—	43	387	67	966	—	—	—	—	—	60	100	119	1,490	—	678	841
Gawler South, Portion of (portion Hun. of Mudla Wirra)	25	25	375	—	175	304	—	—	—	—	—	—	9	105	5	105	—	—	—	—	—	—	—	—	—	—	6	9
Grace (portion Hundred of Grace)	13,326	13,326	252,910	—	2,917	5,221	—	—	—	—	—	—	53	1,429	277	5,051	20	460	—	7	8	41	62	248	2,973	15	607	968
Mudla Wirra North (portions Hundreds of Mudla Wirra and Grace)	8,519	8,519	161,185	366	3,897	7,643	29	56	—	—	—	—	—	—	444	7,652	—	—	—	—	—	2	4	193	3,369	12	2,093	4,094
Mudla Wirra South (portion Hundred of Mudla Wirra)	5,272	5,272	83,803	365	4,916	8,987	—	—	—	—	1	4	92	1,611	420	8,928	15	300	—	110	200	16	16	170	4,141	112	1,424	2,571

No. 17.—Return showing the Area under each Description of Crop, and the Produce thereof, in each County and District, &c.—*continued.*

County and District.	Oats—*continued.* Area Fed Off or Cut, and Quantity Cut for Green Forage.		Lucerne. Hay.		Lucerne. Green Forage.	Hay (all other).		Other Green Forage.	Peas and Beans.		Vines. In Bearing.	Vines. Not Bearing.	Vines. Grape Production.	Vines. Wine Made.	Vines. Currants Made.	Vines. Raisins Made.	Orchards. In Bearing.	Orchards. Not in Bearing.	Market Gardens.	Root Crops. Potatoes.		Root Crops. All Other.		Other Crops.	Wattle Bark.	Honey.
	Acres	Tons	Acres	Tons	Acres	Acres	Tons	Acres	Acres	Bushels	Acres	Acres	Tons	Gallons	Cwts	Cwts	Acres	Acres	Acres	Acres	Tons	Acres	Tons	Acres	Tons	Lbs.
County Frome—*contd.*																										
District Councils of—																										
Kanyaka (portion of), viz., Hundreds of—																										
Willochra (portion of)..	—	—	—	—	—	—	—	—	—	—	—	—	—	—	—	—	—	—	—	—	—	—	—	—	—	—
Woolundunga (ptn. of)—	—	—	—	—	—	—	—	—	—	—	4	—	—	—	—	—	—	—	—	—	—	—	—	—	—	—
Port Germein, viz., Hundreds of—																										
Appila	2	3	—	—	2	—	—	—	—	—	47	4	79	—	2	—	188	78	13	—	—	—	—	—	—	6,820
Baroota	—	—	—	—	—	—	—	2	—	—	—	—	—	—	—	—	3	2	—	—	—	—	—	—	—	6,240
Booleroo	—	—	—	—	—	—	—	—	—	—	2	—	1	—	—	—	6	3	—	—	—	—	—	2	—	500
Darling	—	—	—	—	—	—	—	—	—	—	21	—	17	—	40	—	83	95	—	—	—	—	—	—	—	16,020
Gregory	—	—	40	60	667	—	—	—	—	—	8	—	9	—	—	—	16	1	—	—	—	—	—	—	—	1,500
Telowie	—	—	—	—	—	40	70	—	19	800	8	—	9	—	—	—	4	—	—	—	—	3	9	—	—	1,500
Willochra (portion of)..	—	—	—	—	—	30	20	—	—	—	4	—	2	—	—	—	3	—	—	—	—	—	—	—	—	—
Willowie	—	—	—	—	3	—	—	—	—	—	2	—	2	—	—	—	4	—	—	—	—	—	—	—	—	—
Wongyarra	1	1	—	—	4	—	—	—	—	—	17	1	20	—	5	1	135	6	40	—	—	1	5	—	—	1,400
Woolundunga (ptn. of)	—	—	—	—	—	—	—	—	—	—	—	—	—	—	—	—	—	—	—	—	—	—	—	—	—	—
Woolundunga, viz., Hundreds of—																										
Davenport	—	—	—	—	7	200	300	—	—	—	18	—	42	—	—	—	28	1	—	—	—	—	—	—	—	—
Winninowie	5	3	—	—	—	—	—	—	—	—	—	—	—	—	—	—	—	—	—	—	—	—	—	—	—	—
Woolundunga (ptn. of)	—	—	—	—	—	60	60	—	—	—	—	—	—	—	—	—	2	—	—	—	—	—	—	—	—	—
Total County Frome ..	8	7	40	60	683	390	505	2	19	800	131	5	185	—	47	1	474	190	53	—	—	4	14	2	—	34,150
County Gawler.																										
District Councils of—																										
Alma Plains (portion Hundred of Alma)	12	23	—	—	—	—	—	—	—	—	23	—	19	—	—	—	8	—	—	—	—	—	—	—	—	—
Balaklava, Portion of (Hundred of Balaklava)	—	—	—	—	—	—	—	66	—	—	4	—	2	—	—	—	—	—	—	—	—	—	—	—	—	—
Dalkey (Hun. of Dalkey).	—	—	10	49	—	—	—	41	—	—	11	—	11	—	—	—	4	—	—	—	—	—	—	—	—	30
Dublin (Hun. of Dublin) .	—	—	—	—	—	—	—	—	—	—	—	—	—	—	—	—	—	—	—	—	—	—	—	—	—	—
Gawler South, Portion of (portion Hundred of Mudla Wirra)	—	—	—	—	—	—	—	—	—	—	—	—	—	—	—	—	—	—	—	—	—	—	—	—	—	—
Grace (portion Hundred of Grace)	—	—	—	—	—	—	—	—	—	—	—	—	—	—	—	—	1	—	—	—	—	—	—	100	—	—
Mudla Wirra North (portions Hundreds of Mudla Wirra and Grace)	50	80	—	—	—	—	—	—	—	—	21	—	15	—	—	—	12	3	—	—	—	—	—	—	—	100
Mudla Wirra South (portion Hundred of Mudla Wirra)	—	—	—	—	32	158	426	67	3	36	161	20	109	3,000	16	3	58	10	3	—	—	1	3	32	2	600

No. 17.—Return showing the Area under each Description of Crop, and the Produce thereof, in each County and District, for the Year ended March 31st, 1910—*continued.*

County and District.	Wheat.								Maize.				Barley.											Oats.				
	For Grain.			Straw.	For Hay.		Area Fed Off or Cut, and Quantity Cut for Green Forage.		For Grain.		Area Fed Off or Cut, and Quantity Cut for Green Forage.		For Grain.						Straw.	For Hay.		Area Fed Off or Cut, and Quantity Cut for Green Forage.		For Grain.		Straw.	For Hay.	
	Area.		Produce.										Malting.		Cape.		Other.											
	Sown.	Reaped.																										
	Acres	Acres	Bushels	Tons	Acres	Tons	Acres	Tons	Acres	Bush.	Acres	Tons	Acres	Bushels	Acres	Bushels	Acres	Bushels	Tons	Acres	Tons	Acres	Tons	Acres	Bushels	Tons	Acres	Tons
County Gawler—*contd.*—																												
District Councils of—																												
Munno Para West, Portion of (portion Hundred of Mudla Wirra)	—	—	—	—	4	12	—	—	—	—	—	—	—	—	—	—	—	—	—	—	—	—	—	—	—	—	—	—
Port Gawler (portion Hundred of Grace)	7,288	7,288	120,716	68	5,766	10,497	—	—	—	—	—	—	52	1,262	513	9,105	95	616	—	65	179	—	—	311	3,970	25	1,038	1,761
Port Wakefield, Ptn. of (pt. Hundred of Inkerman)	11,653	11,653	142,897	—	1,036	1,293	—	—	—	—	—	—	187	1,448	209	3,244	—	—	—	25	30	20	33	309	4,360	30	462	428
Rhynie, Portion of (portion Hundred Alma)	2,890	2,890	51,720	100	400	505	10	5	—	—	—	—	—	—	16	392	—	—	—	—	—	1	2	126	2,436	—	104	183
Stockport, Portion of (portion Hundred of Alma)	3,709	3,709	76,243	128	737	1,145	—	—	—	—	—	—	—	—	100	2,321	—	—	—	—	—	—	—	153	2,463	—	245	350
Total County Gawler	117,202	117,187	1,977,456	1,376	27,921	47,866	122	163	20	350	1	4	602	9,342	2,536	47,553	298	3,689	—	218	431	185	351	3,386	56,879	194	8,910	14,894
County Granville.																												
District Councils of—																												
Carrieton (portion of), viz., Hundreds of—																												
Bendleby	2,816	2,816	19,605	—	171	134	—	—	—	—	—	—	—	—	—	—	—	—	—	—	—	—	—	—	—	—	—	—
Eurilpa	2,678	2,678	17,487	—	144	96	—	—	—	—	—	—	—	—	—	—	—	—	—	—	—	—	—	—	—	—	—	—
McCulloch	520	520	1,695	—	10	10	—	—	—	—	—	—	—	—	—	—	—	—	—	—	—	—	—	—	—	—	—	—
Uroonda	1,945	1,945	18,899	—	150	124	—	—	—	—	—	—	—	—	—	—	—	—	—	—	—	—	—	—	—	—	—	—
Yanyarrie	3,230	3,230	26,302	—	347	263	—	—	—	—	—	—	—	—	—	—	—	—	—	—	—	—	—	—	—	—	—	—
Hawker (portion of), viz., Hundreds of—																												
Wirreanda	3,592	3,567	26,196	111	318	326	—	—	—	—	—	—	—	—	—	—	—	—	—	—	—	—	—	6	66	—	—	—
Yednalue	1,174	1,174	8,816	11	87	65	—	—	—	—	—	—	—	—	5	16	—	—	—	—	—	—	—	4	44	—	—	—
Remainder of County	—	—	—	—	—	—	—	—	—	—	—	—	—	—	—	—	—	—	—	—	—	—	—	—	—	—	—	—
Total County Granville	15,955	15,930	119,000	122	1,227	1,018	—	—	—	—	—	—	—	—	5	16	—	—	—	—	—	—	—	10	110	—	—	—
County Grey.																												
District Councils of—																												
Beachport, viz., Huns. of— Lake George, Symon .. Rivoli Bay, Portion of .. Rivoli Bay, Portion of, viz., Penguin Islands	139	139	520	10	31	23	10	15	—	—	—	—	75	670	12	410	—	—	7	—	—	2	6	—	—	—	72	77
Benara, viz., Huns of— Benara, Portion of .... Kongorong	35	28	170	—	—	—	—	—	—	—	—	—	18	400	30	600	—	—	—	170	340	—	—	25	240	—	200	220
Kennion (portion of), viz., Hundreds of— Kennion Riddoch Short	77	74	925	5	—	—	20	30	—	—	2	8	60	1,071	—	—	—	—	25	16	7	4	6	45	804	—	233	264

No. 17.—Return showing the Area under each Description of Crop, and the Produce thereof, in each County and District, &c.—*continued.*

County and District	Oats—*continued.* Area Fed Off or Cut, and Quantity Cut for Green Forage.		Lucerne. Hay.		Lucerne. Green Forage.	Hay (all other).		Other Green Forage.	Peas and Beans.		Vines. In Bearing.	Vines. Not Bearing.	Vines. Grape Production.	Vines. Wine Made.	Vines. Currants Made.	Vines. Raisins Made.	Orchards. In Bearing.	Orchards. Not in Bearing.	Market Gardens.	Root Crops. Potatoes.		Root Crops. All Other.		Other Crops.	Wattle Bark.	Honey.
	Acres	Tons	Acres	Tons	Acres	Acres	Tons	Acres	Acres	Bushels	Acres	Acres	Tons	Gallons	Cwts	Cwts	Acres	Acres	Acres	Acres	Tons	Acres	Tons	Acres	Tons	Lbs.
County Gawler—*cont'd.*																										
District Councils of—																										
Munno Para West, Portion of (portion Hundred of Mudla Wirra)	—	—	—	—	—	—	—	—	—	—	—	—	—	—	—	—	—	—	—	—	—	—	—	—	—	—
Port Gawler (portion Hundred of Grace)	—	—	—	—	41	81	41	—	—	—	—	—	—	—	—	—	3	1	—	—	—	—	—	12	—	200
Port Wakefield, Pn of (pn. Hundred of Inkerman)	—	—	—	—	1	8	12	1	—	—	—	—	—	—	—	—	—	—	—	—	—	—	—	—	—	—
Rhynie, Portion of (portion Hundred of Alma)	—	—	—	—	30	—	—	10	—	—	23	—	15	—	—	—	45	3	—	—	—	—	—	—	1	40
Stockport, Portion of (portion Hundred of Alma)	—	—	—	—	—	—	—	—	—	—	—	—	—	—	—	—	3	1	—	—	—	—	—	—	—	—
Total County Gawler	62	103	10	49	104	247	479	185	3	36	243	20	171	3,000	16	3	134	18	3	—	—	1	3	144	3	970
County Granville.																										
District Councils of—																										
Carrieton (portion of), viz., Hundreds of—																										
Bendleby	—	—	—	—	—	—	—	—	—	—	—	—	—	—	—	—	—	—	—	—	—	—	—	—	—	—
Eurilpa	—	—	—	—	—	—	—	—	—	—	—	—	—	—	—	—	—	—	—	—	—	—	—	—	—	—
McCulloch	—	—	—	—	—	—	—	—	—	—	—	—	—	—	—	—	—	—	—	—	—	—	—	—	—	—
Uroonda	—	—	—	—	—	—	—	—	—	—	—	—	—	—	—	—	—	—	—	—	—	—	—	—	—	—
Yanyarrie	—	—	—	—	—	—	—	—	—	—	—	—	—	—	—	—	—	—	—	—	—	—	—	—	—	—
Hawker (portion of), viz., Hundreds of—																										
Wirreanda	—	—	—	—	—	—	—	—	—	—	10	2	2	—	—	—	1	—	—	—	—	—	—	—	—	—
Yednalue	—	—	—	—	—	—	—	—	—	—	2	10	1	—	—	—	—	—	—	—	—	—	—	—	—	—
Remainder of County	—	—	—	—	—	—	—	—	—	—	—	—	—	—	—	—	—	—	—	—	—	—	—	—	—	—
Total County Granville.	—	—	—	—	—	—	—	—	—	—	12	12	3	—	—	—	1	—	—	—	—	—	—	—	—	—
County Grey.																										
District Councils of—																										
Beachport, viz., Huns. of— Lake George, Symon.. Rivoli Bay, Portion of Rivoli Bay, Portion of, viz., Penguin Islands	—	—	—	—	—	—	—	260	—	—	—	—	—	—	—	—	1	—	—	47	108	—	—	83	26	—
Benara, viz., Huns. of— Benara, Portion of.... Kongorong	—	—	—	—	—	—	—	14	—	—	—	—	—	—	—	—	—	—	—	84	187	—	—	—	—	—
Kennion (portion of), viz., Hundreds of— Kennion Riddoch Short	—	—	—	—	—	64	82	1	4	16	2	—	1	—	—	—	9	2	—	144	371	—	—	3	35	180

No. 17.—Return showing the Area under each Description of Crop, and the Produce thereof, in each County and District, for the Year ended March 31st, 1910—*continued.*

County and District.	Wheat.								Maize.				Barley.											Oats.				
	For Grain.			Straw.	For Hay.		Area Fed Off or Cut, and Quantity Cut for Green Forage.		For Grain.		Area Fed Off or Cut, and Quantity Cut for Green Forage.		For Grain.						Straw.	For Hay.		Area Fed Off or Cut, and Quantity Cut, for Green Forage.		For Grain.		Straw.	For Hay.	
	Area.		Produce.										Malting.		Cape.		Other.											
	Sown.	Reaped.																										
	Acres	Acres	Bushels	Tons	Acres	Tons	Acres	Tons	Acres	Bush.	Acres	Tons	Acres	Bushels	Acres	Bushels	Acres.	Bushels	Tons	Acres	Tons	Acres	Tons	Acres	Bushels	Tons	Acres	Tons
County Grey—*contd.*																												
District Council of—																												
Millicent, viz., portions Huns. of Mt. Muirhead, Mayurra, and Hindmarsh	1,210	1,210	23,763	626	349	623	—	—	—	—	—	—	557	11,412	71	1,382	—	—	88	2	3	—	—	24	320	2	492	576
Mount Gambier East, viz.— Portions Hundreds of Gambier, Blanche, MacDonnell, Caroline Hun. of Mingbool and ptn. Hun. of Gambier	567	527	11,092	143	72	126	—	—	13	448	7	26	2,107	56,561	226	5,398	—	—	556	—	—	26	39	7,599	154,658	1,488	3,966	5,523
Mt. Gambier West, viz.— Ptn. Hun. of Blanche.. Hundred of Young	607	597	10,152	110	62	86	—	—	—	—	3	8	1,808	45,653	68	1,179	—	—	448	26	34	7	28	3,307	63,903	1,083	2,759	4,202
Mount Muirhead, viz.— Portions Hun. of Mount Muirhead and Rivoli Bay	2,094	2,094	30,008	783	286	445	—	—	—	—	—	—	1,306	21,189	25	587	—	—	45	2	4	12	24	34	375	10	855	1,135
Penola (portion of), viz., Hundreds of—																												
Grey	1,017	894	14,537	295	32	42	—	—	13	134	5	11	70	544	36	541	—	—	6	—	—	—	—	558	9,522	154	776	815
Monbulla	360	325	4,187	—	19	20	—	—	—	—	4	8	51	728	8	240	—	—	2	—	—	—	—	76	884	—	567	683
Nangwarry	40	—	—	—	—	—	—	—	—	—	—	—	—	—	—	—	—	—	—	—	—	6	12	—	—	—	77	72
Penola	611	601	8,387	71	36	32	—	—	—	—	12	45	147	2,214	78	940	—	—	10	—	—	5	9	248	4,525	70	631	841
Port MacDonnell, viz.— Portion Hundred of Caroline ..... Portion Hundred of MacDonnell	24	24	198	—	—	—	—	—	—	—	1	2	84	2,400	93	1,836	—	—	51	—	—	—	—	624	8,780	154	835	790
Tantanoola (portions Hds. of Hindmarsh, Mayurra, and Benara)	737	737	12,352	338	112	151	—	—	—	—	—	—	1,037	23,973	73	1,621	30	650	166	—	—	—	—	375	7,165	104	1,244	1,671
Total County Grey	7,518	7,250	116,291	2,381	999	1,548	30	45	26	582	34	108	7,320	166,815	720	14,734	30	650	1,404	216	388	62	124	12,915	251,176	3,065	12,707	16,869
County Hamley.																												
Renmark Irrigation Colony..	40		200	—	782	865	6	4	—	—	—	—	—	—	—	—	—	—	—	—	—	—	—	—	—	—	—	—
Remainder of County	—		—	—	—	—	—	—	—	—	—	—	—	—	—	—	—	—	—	—	—	—	—	—	—	—	—	—
Total County Hamley..	40		200	—	782	865	6	4	—	—	—	—	—	—	—	—	—	—	—	—	—	—	—	—	—	—	—	—
County Hanson.																												
District Council of—																												
Hawker (portion of), viz., Hundred of—																												
Arkaba	13,935		129,319	165	1,110	986	—	—	—	—	—	—	—	—	—	—	8	80	—	—	—	—	—	130	1,473	—	40	30

No. 17.—Return showing the Area under each Description of Crop, and the Produce thereof, in each County and District, &c.—*continued.*

County and District.	Oats—*continued.* Area Fed Off or Cut, and Quantity Cut for Green Forage.		Lucerne. Hay.		Lucerne. Green Forage.	Hay (all other).		Other Green Forage.	Peas and Beans.		Vines. In Bearing.	Vines. Not Bearing.	Vines. Grape Production.	Vines. Wine Made.	Vines. Currants Made.	Vines. Raisins Made.	Orchards. In Bearing	Orchards. Not in Bearing.	Market Gardens.	Root Crops. Potatoes.		Root Crops. All Other.		Other Crops.	Wattle Bark.	Honey.
	Acres	Tons	Acres	Tons	Acres	Acres	Tons	Acres	Acres	Bushels	Acres	Acres	Tons	Gallons	Cwts	Cwts	Acres	Acres	Acres	Acres	Tons	Acres	Tons	Acres	Tons	
County Grey—*contd.*																										
District Councils of—																										
Millicent, viz., portions Huns. of Mt. Muirhead, Mayurra, and Hindmarsh	—	—	7	7	10	112	106	111	2	40	—	—	—	—	—	—	38	3	2	187	457	13	75	136	4	1,635
Mount Gambier East, viz.— Portions Hundreds of Gambier, Blanche, MacDonnell, Caroline Hun. of Mingbool and ptn. Hun. of Gambier	173	218	49	47	3	260	363	17	10	188	2	—	1	—	—	—	60	33	—	2,023	3,583	54	373	55	—	—
Mt. Gambier West, viz.— Ptn. Hun. of Blanche Hundred of Young ..	157	188	271	286	58	410	572	84	15	210	5	—	2	—	—	—	43	19	26	1,596	3,679	99	702	62	—	347
Mount Muirhead, viz.— Portions Hds. of Mount Muirhead and Rivoli Bay	—	—	12	20	—	48	45	51	1	6	—	—	—	—	—	—	17	8	4	337	691	1	5	209	101	653
Penola (portion of), viz., Hundreds of—																										
Grey	32	22																								
Monbulla	—	—	—	—	2	—	—	542	4	31	20	—	25	—	—	—	23	8	1	222	334	1	4	204	47	300
Nangwarry	—	—																								
Penola	—	—																								
Port MacDonnell, viz.— Ptn. Hun. of Caroline Portion Hundred of MacDonnell	3	6	22	15	100	88	100	6	—	—	—	12	—	—	—	—	8	3	—	183	209	4	22	30	38	410
Tantanoola (pts., Hds. of Hindmarsh, Mayurra, and Benara)	—	—	22	5	27	88	89	110	—	—	—	—	—	—	—	—	16	14	—	1,586	3,342	7	15	34	4	1,052
Total County Grey	365	434	383	380	200	1,070	1,357	1,196	36	491	29	12	29	—	—	—	215	90	33	6,409	12,961	179	1,196	816	255	4,577
County Hamley.																										
Renmark Irrigation Colony..	—	—	103	168	205	—	—	2	—	—	1,717	477	5,071	—	9,743	19,196	530	293	—	—		—	—	—	—	2,000
Remainder of County	—	—	—	—	—	—	—	—	—	—	—	—	—	—	—	—	—	—	—	—	—	—	—	—	—	—
Total County Hamley..	—	—	103	168	205	—	—	2	—	—	1,717	477	5,071	—	9,743	19,196	530	293	—	—	—	—	—	—	—	2,000
County Hanson.																										
District Council of— Hawker (portion of), viz., Hundred of— Arkaba	—	—	—	—	—	—	—	—	—	—	—	—	—	—	—	—	1	—	—	—	—	—	—	—	—	—

No. 17.—RETURN showing the Area under each Description of Crop, and the Produce thereof, in each County and District, for the Year ended March 31st, 1910—*continued.*

County and District.	Wheat.								Maize.				Barley.											Oats.				
	For Grain.			Straw.	For Hay.		Area Fed Off or Cut, and Quantity Cut for Green Forage.		For Grain.		Area Fed Off or Cut, and Quantity Cut for Green Forage.		For Grain						Straw.	For Hay		Area Fed Off or Cut, and Quantity Cut for Green Forage.		For Grain.		Straw.	For Hay.	
	Area.		Produce.										Malting.		Cape.		Other.											
	Sown.	Reaped.																										
	Acres	Acres	Bushels	Tons	Acres	Tons	Acres	Tons	Acres	Bush.	Acres	Tons	Acres	Bushels	Acres	Bushels	Acres	Bushels	Tons	Acres	Tons	Acres	Tons	Acres	Bushels	Tons	Acres	Tons
COUNTY HANSON—*contd.*																												
Hundreds of—																												
Adams		4,032	31,330	45	329	253	—	—	—	—	—	—	—	—	—	—	—	—	—	—	—	—	—	36	410	—	—	—
Basedow		—	—	—	—	—	—	—	—	—	—	—	—	—	—	—	—	—	—	—	—	—	—	—	—	—	—	—
Moralana		700	7,144	—	100	128	—	—	—	—	—	—	—	—	—	—	4	32	—	—	—	—	—	21	210	—	—	—
Warcowie		2,281	19,628	48	146	137	—	—	—	—	—	—	—	—	—	—	—	—	—	—	—	—	—	3	27	—	—	—
Remainder of County		150	510	4	84	84	—	—	—	—	—	—	10	100	—	—	—	—	—	—	—	—	—	6	42	—	—	—
Total County Hanson		21,098	187,931	262	1,769	1,588	—	—	—	—	—	—	10	100	—	—	12	112	—	—	—	—	—	196	2,162	—	40	30
COUNTY HERBERT.																												
District Council of—																												
Coglin (portion of), viz., Hundreds of—																												
Cavenagh		1,720	8,200	—	64	40	—	—	—	—	—	—	—	—	—	—	—	—	—	—	—	—	—	—	—	—	—	—
Coglin		3,496	28,188	—	283	239	—	—	—	—	—	—	—	—	—	—	—	—	—	—	—	—	—	—	—	—	—	—
Nackara		1,066	7,170	—	50	28	—	—	—	—	—	—	—	—	—	—	—	—	—	—	—	—	—	—	—	—	—	—
Paratoo		330	1,740	—	—	—	—	—	—	—	—	—	—	—	—	—	—	—	—	—	—	—	—	—	—	—	—	—
Hundreds of—																												
Minburra		—	—	—	—	—	—	—	—	—	—	—	—	—	—	—	—	—	—	—	—	—	—	—	—	—	—	—
Waroonee		—	—	—	—	—	—	—	—	—	—	—	—	—	—	—	—	—	—	—	—	—	—	—	—	—	—	—
Remainder of County		—	—	—	—	—	—	—	—	—	—	—	—	—	—	—	—	—	—	—	—	—	—	—	—	—	—	—
Total County Herbert		6,612	45,298	—	397	307	—	—	—	—	—	—	—	—	—	—	—	—	—	—	—	—	—	—	—	—	—	—
COUNTY HINDMARSH.																												
District Councils of—																												
Bremer (portions Hds. of Bremer, Strathalbyn, and Alexandrina)	6,658	6,658	86,278	52	993	1,573	—	—	—	—	10	23	965	10,209	407	6,307	—	—	—	100	120	31	42	1,319	16,884	92	872	1,154
Echunga, Portion of (portion Hun. of Macclesfield)	1	1	6	—	10	14	—	—	—	—	—	—	—	—	—	—	—	—	—	—	—	—	—	—	—	—	5	9
Encounter Bay (portion Hundreds of Waitpinga, Encounter Bay, and Goolwa)	901	892	8,295	65	394	486	8	12	5	57	1	2	6	61	15	96	—	—	—	—	—	21	42	652	7,282	33	843	894
Kondoparinga, Portion of (portion Hundred of Kondoparinga)	143	143	2,396	12	185	363	—	—	—	—	34	277	5	66	10	225	3	69	2	25	35	26	53	27	408	—	295	333
Macclesfield (portions Hundreds of Macclesfield and Strathalbyn)	41	41	452	—	345	469	—	—	—	—	13	81	—	—	1	9	—	—	—	—	—	7	35	8	160	—	237	296
Mount Barker (portion Hundreds of Macclesfield and Strathalbyn)	414	407	4,879	66	877	1,201	1	1	—	—	11	78	1	20	3	66	—	—	1	—	—	9	24	37	762	8	364	462

No. 17.—Return showing the Area under each Description of Crop, and the Produce thereof, in each County and District, &c.—*continued.*

County and District.	Oats—*continued.* Area Fed Off or Cut, and Quantity Cut for Green Forage.		Lucerne. Hay.		Lucerne. Green Forage.	Hay (all other).		Other Green Forage.	Peas and Beans.		Vines. In Bearing.	Vines. Not Bearing.	Vines. Grape Production.	Vines. Wine Made.	Vines. Currants Made.	Vines. Raisins Made.	Orchards. In Bearing.	Orchards. Not in Bearing.	Market Gardens.	Root Crops. Potatoes.		Root Crops. All Other.		Other Crops.	Wattle Bark.	Honey.
	Acres	Tons	Acres	Tons	Acres	Acres	Tons	Acres	Acres	Bushels	Acres	Acres	Tons	Gallons	Cwts	Cwts	Acres	Acres	Acres	Acres	Tons	Acres	Tons	Acres	Tons	Lbs.
County Hanson—*contd.*																										
Hundreds of—																										
Adams	—	—	—	—	—	—	—	—	—	—	—	—	—	—	—	—	—	—	—	—	—	—	—	—	—	—
Basedow	—	—	—	—	—	—	—	—	—	—	—	—	—	—	—	—	—	—	—	—	—	—	—	—	—	—
Moralana	—	—	—	—	—	—	—	—	—	—	—	—	—	—	—	—	—	—	—	—	—	—	—	—	—	—
Warcowie	—	—	—	—	—	—	—	—	—	—	—	—	—	—	—	—	—	—	—	—	—	—	—	—	—	—
Remainder of County	—	—	—	—	—	—	—	—	—	—	—	—	—	—	—	—	—	—	—	—	—	—	—	—	—	—
Total County Hanson	—	—	—	—	—	—	—	—	—	—	—	—	—	—	—	—	1	—	—	—	—	—	—	—	—	—
County Herbert.																										
District Council of—																										
Coglin (portion of), viz., Hundreds of—																										
Cavenagh	—	—	—	—	—	—	—	—	—	—	—	—	—	—	—	—	—	—	—	—	—	—	—	—	—	—
Coglin	—	—	—	—	—	—	—	—	—	—	—	—	—	—	—	—	—	—	—	—	—	—	—	—	—	—
Nackara	—	—	—	—	—	—	—	—	—	—	—	—	—	—	—	—	—	—	—	—	—	—	—	—	—	—
Paratoo	—	—	—	—	—	—	—	—	—	—	—	—	—	—	—	—	—	—	—	—	—	—	—	—	—	—
Hundreds of—																										
Minburra	—	—	—	—	—	—	—	—	—	—	—	—	—	—	—	—	—	—	—	—	—	—	—	—	—	—
Waroonee	—	—	—	—	—	—	—	—	—	—	—	—	—	—	—	—	—	—	—	—	—	—	—	—	—	—
Remainder of County	—	—	—	—	—	37	20	—	—	—	—	—	—	—	—	—	—	—	—	—	—	—	—	—	—	—
Total County Herbert	—	—	—	—	—	37	20	—	—	—	—	—	—	—	—	—	—	—	—	—	—	—	—	—	—	—
County Hindmarsh.																										
District Councils of—																										
Bremer (portions Hds. of Bremer, Strathalbyn, and Alexandrina)	—	—	7	25	134	14	52	32	96	852	99	32	66	—	275	7	16	6	—	—	—	—	—	9	—	220
Echunga, Portion of (portion Hun. of Macclesfield)	—	—	—	—	—	—	—	—	6	96	—	—	—	—	—	—	3	—	—	—	—	—	—	—	14	8,440
Encounter Bay (ptn. Hds. of Waitpinga, Encounter Bay, and Goolwa)	141	160	6	11	12	342	328	175	399	4,337	14	—	9	—	—	—	68	24	1	37	126	3	20	—	265	23,650
Kondoparinga, Portion of (portion Hundred of Kondoparinga)	11	25	3	2	3	46	220	109	527	9,974	—	—	—	—	—	—	31	17	—	50	145	9	97	1	31	17,975
Macclesfield (pt. Hundreds of Macclesfield and Strathalbyn)	6	11	—	—	2	6	20	1	333	6,473	6	—	2	—	—	—	52	22	—	19	63	9	83	—	198	8,158
Mount Barker (portion Hds. of Macclesfield and Strathalbyn)	6	10	11	18	—	120	505	39	686	10,083	51	—	23	15	—	—	165	17	—	15	65	4	46	3	238	7,308

No. 17.—Return showing the Area under each Description of Crop, and the Produce thereof, in each County and District, for the Year ended March 31st, 1910—*continued.*

County and District.	Wheat.								Maize.				Barley.											Oats.				
	For Grain.			Straw.	For Hay.		Area Fed Off or Cut, and Quantity Cut for Green Forage.		For Grain.		Area Fed Off or Cut, and Quantity Cut for Green Forage.		For Grain.						Straw.	For Hay.		Area Fed Off or Cut, and Quantity Cut for Green Forage.		For Grain.		Straw.	For Hay.	
	Area.		Produce.										Malting.		Cape.		Other.											
	Sown.	Reaped.																										
	Acres	Acres	Bushels	Tons	Acres	Tons	Acres	Tons	Acres	Bush.	Acres	Tons	Acres	Bushels	Acres	Bushels	Acres	Bushels	Tons	Acres	Tons	Acres	Tons	Acres	Bushels	Tons	Acres	Tons
County Hindmarsh—*contd.*																												
District Councils of—																												
Onaunga, Portion of (Hundred of Strathalbyn, portion of)	4,397	4,397	67,539	164	943	1,618	1	2	—	—	—	—	20	485	49	1,075	—	—	—	3	7	—	—	226	3,876	—	67	130
Port Elliot, viz., Hundreds of—																												
Goolwa (portion of)	1,243	1,243	15,519	49	69	96	6	10	—	—	—	—	308	3,188	24	335	—	—	—	—	—	—	—	656	9,171	—	1,068	1,233
Nangkita	1,643	1,643	16,645	109	230	292	—	—	—	—	1	5	732	8,955	51	335	—	—	—	90	65	21	36	465	6,557	—	710	983
Rapid Bay (portion Hundreds of Yankalilla and Waitpinga)	239	230	3,270	4	108	103	—	—	—	—	1	1	23	76	—	—	—	—	—	3	2	—	—	86	1,124	—	356	389
Strathalbyn (portion Hundreds of Alexandrina, Kondoparinga, Bremer, Strathalbyn, and Macclesfield)	5,834	5,834	83,839	175	1,396	2,192	12	25	—	—	—	—	325	3,920	46	577	—	—	5	9	9	28	40	1,646	23,151	10	358	556
Willunga, Portion of (portion Hun. Myponga)	—	—	—	—	—	—	1	4	—	—	—	—	—	—	—	—	—	—	—	—	—	—	—	—	—		60	86
Yankalilla (portion Hundreds of Yankalilla, Myponga, Encounter Bay, and Yankalilla)	816	816	10,067	46	373	409	20	38	—	—	16	86	16	192	25	1,338	—	—	—	—	—	16	25	776	14,724	124	1,178	1,063
Total County Hindmarsh	22,330	22,305	299,185	742	5,923	8,816	49	92	5	57	87	553	2,401	2,7172	631	10,363	3	69	8	230	238	159	297	5,898	84,099	267	6,422	7,588
County Hopetoun.																												
Hundreds of—																												
Bice	—	—	—	—	—	—	—	—	—	—	—	—	—	—	—	—	—	—	—	—	—	—	—	—	—	—	—	—
Caldwell	1,410	1,240	9,776	—	60	60	—	—	—	—	—	—	—	—	—	—	—	—	—	—	—	—	—	—	—	—	—	—
Lucy	—	—	—	—	—	—	—	—	—	—	—	—	—	—	—	—	—	—	—	—	—	—	—	—	—	—	—	—
May	—	—	—	—	—	—	—	—	—	—	—	—	—	—	—	—	—	—	—	—	—	—	—	—	—	—	—	—
Miller	1,616	1,616	18,655	—	134	89	—	—	—	—	—	—	—	—	—	—	—	—	—	—	—	—	—	—	—	—	10	7
Trunch	—	—	—	—	—	—	—	—	—	—	—	—	—	—	—	—	—	—	—	—	—	—	—	—	—	—	—	—
Russell	—	—	—	—	—	—	—	—	—	—	—	—	—	—	—	—	—	—	—	—	—	—	—	—	—	—	—	—
Scherk	3,359	3,319	29,704	—	197	146	—	—	—	—	—	—	—	—	—	—	—	—	—	—	—	—	—	10	108	—	22	19
Wookata	1,004	1,004	9,450	—	20	15	—	—	—	—	—	—	3	25	—	—	—	—	—	—	—	—	—	4	60	—	—	—
Remainder of County	—	—	—	—	—	—	—	—	—	—	—	—	—	—	—	—	—	—	—	—	—	—	—	—	—	—	—	—
Total County Hopetoun	7,389	7,179	67,585	—	411	310	—	—	—	—	—	—	3	25	—	—	—	—	—	—	—	—	—	14	168	—	32	26
County Jervois.																												
District Council of—																												
Franklin Harbor, viz., Hundreds of—																												
Boothby	4,513	4,513	36,620	—	369	363	149	170	—	—	—	—	—	—	—	—	—	—	—	—	—	—	—	59	647	—	25	25
Campoona	205	205	2,300	—	5	5	—	—	—	—	—	—	—	—	—	—	—	—	—	—	—	—	—	7	100	—	—	—

No. 17.—Return showing the Area under each Description of Crop, and the Produce thereof, in each County and District, &c.—*continued.*

County and District.	Oats—*continued.* Area Fed Off or Cut, and Quantity Cut for Green Forage.		Lucerne. Hay.		Lucerne. Green Forage.	Hay (all other).		Other Green Forage.	Peas and Beans.		Vines. In Bearing.	Vines. Not Bearing.	Vines. Grape Production.	Vines. Wine Made.	Vines. Currants Made.	Vines. Raisins Made.	Orchards. In Bearing.	Orchards. Not in Bearing.	Market Gardens.	Root Crops. Potatoes.		Root Crops. All Other.		Other Crops.	Wattle Bark.	Honey.
	Acres	Tons	Acres	Tons	Acres	Acres	Tons	Acres	Acres	Bushels	Acres	Acres	Tons	Gallons	Cwts	Cwts	Acres	Acres	Acres	Acres	Tons	Acres	Tons	Acres	Tons	Lbs.
County Hindmarsh—*contd.*																										
District Councils of—																										
Onaunga, Portion of (Hundred of Strathalbyn, portion of)	—	—	12	21	3	—	—	3	31	534	1	24	—	—	—	—	8	18	—	—	—	—	—	10	—	60
Port Elliot, viz., Hundreds of—																										
Goolwa (portion of)	8	12	5	8	—	—	—	11	220	2,173	16	—	8	—	2	1	66	32	6	4	13	1	3	37	50	60,502
Hundred of Nangkita	36	50	13	10	34	30	130	3	131	1,905	2	—	1	—	—	—	64	46	71	35	116	24	334	—	14	17,940
Rapid Bay (portion Hds. of Yankalilla and Waitpinga)	—	—	20	34	29	6	20	9	140	863	2	30	—	—	—	—	10	4	—	5	8	—	—	—	215	10,377
Strathalbyn (portion Hundreds of Alexandrina, Kondoparinga, Bremer, Strathalbyn, and Macclesfield)	—	—	27	51	47	29	110	70	491	7,218	54	—	39	—	—	—	46	11	—	6	16	1	5	1	6	660
Willunga (portion of), (pt. Hun. of Myponga)	—	—	—	—	—	—	—	—	—	—	—	—	—	—	—	—	—	—	—	—	—	—	—	—	4	60
Yankalilla (portion Hds. of Yankalilla, Myponga, Encounter Bay, and Yankalilla)	49	75	2	2	21	—	—	128	132	1,276	16	3	10	—	51	—	72	33	—	44	53	4	21	8	425	13,944
Total County Hindmarsh	257	343	106	182	285	593	1,385	580	3.192	45,784	261	89	158	15	328	8	601	230	78	215	605	55	609	69	1,460	169,294
County Hopetoun.																										
Hundreds of—																										
Bice	—	—	—	—	—	—	—	—	—	—	—	—	—	—	—	—	—	—	—	—	—	—	—	—	—	—
Caldwell	6	8	—	—	—	—	—	—	—	—	—	—	—	—	—	—	—	—	—	—	—	—	—	—	—	—
Lucy	—	—	—	—	—	—	—	—	—	—	—	—	—	—	—	—	—	—	—	—	—	—	—	—	—	—
May	—	—	—	—	—	—	—	—	—	—	—	—	—	—	—	—	—	—	—	—	—	—	—	—	—	—
Miller	—	—	—	—	—	—	—	—	—	—	—	—	—	—	—	—	—	—	—	—	—	—	—	—	—	—
Trunch	—	—	—	—	—	—	—	—	—	—	—	—	—	—	—	—	—	—	—	—	—	—	—	—	—	—
Russell	—	—	—	—	—	—	—	—	—	—	—	—	—	—	—	—	—	—	—	—	—	—	—	—	—	—
Scherk	—	—	—	—	—	—	—	—	—	—	—	—	—	—	—	—	—	—	—	—	—	—	—	—	—	—
Wookata	—	—	—	—	—	—	—	—	—	—	—	—	—	—	—	—	—	—	—	—	—	—	—	—	—	—
Remainder of County	—	—	—	—	—	—	—	—	—	—	—	—	—	—	—	—	—	—	—	—	—	—	—	—	—	—
Total County Hopetoun	6	8	—	—	—	—	—	—	—	—	—	—	—	—	—	—	—	—	—	—	—	—	—	—	—	—
County Jervois.																										
District Council of—																										
Franklin Harbor, viz., Hundreds of—																										
Boothby	—	—	—	—	—	—	—	—	—	—	—	—	—	—	—	—	—	—	—	—	—	—	—	—	—	—
Campoona	—	—	—	—	—	—	—	—	—	—	—	—	—	—	—	—	—	—	—	—	—	—	—	—	—	—

No. 17.—Return showing the Area under each Description of Crop, and the Produce thereof, in each County and District, for the Year ended March 31st, 1910—*continued.*

County and District.	Wheat								Maize.				Barley.											Oats.				
	For Grain.			Straw.	For Hay.		Area Fed Off or Cut, and Quantity Cut for Green Forage.		For Grain.		Area Fed Off or Cut, and Quantity Cut for Green Forage.		For Grain.						Straw.	For Hay.		Area Fed Off or Cut, and Quantity Cut for Green Forage.		For Grain.		Straw.	For Hay.	
	Area.		Produce.										Malting.		Cape.		Other.											
	Sown.	Reaped.																										
	Acres	Acres	Bushels	Tons	Acres	Tons	Acres	Tons	Acres	Bush.	Acres	Tons	Acres	Bushels	Acres	Bushels	Acres	Bushels	Tons	Acres	Tons	Acres	Tons	Acres	Bushels	Tons	Acres	Tons
County Jervois—*contd.*																												
District Council of—																												
Franklin Harbor, viz., Hundreds of—																												
Charleston	208	208	1,930	—	—	—	—	—	—	—	—	—	—	—	—	—	—	—	—	—	—	—	—	—	—	—	—	—
Glynn	646	646	9,090	—	70	100	—	—	—	—	—	—	—	—	—	—	—	—	—	—	—	—	—	34	590	—	—	—
Hawker	14,161	14,041	158,830	—	1,122	1,332	—	—	—	—	—	—	—	—	17	308	—	—	—	—	—	—	—	300	4,355	—	57	77
Mangalo	1,789	1,789	16,844	—	126	136	—	—	—	—	—	—	—	—	—	—	—	—	—	—	—	—	—	60	728	—	25	30
Mann	6,825	6,805	85,358	—	518	699	—	—	—	—	—	—	—	—	—	—	22	342	—	—	—	—	—	289	5,147	—	64	60
McGregor	54	54	999	—	40	40	—	—	—	—	—	—	—	—	—	—	—	—	—	—	—	—	—	—	—	—	—	—
Miltalie	6,754	6,674	79,204	—	632	826	—	—	—	—	—	—	—	—	—	—	4	15	—	—	—	6	9	258	3,538	—	89	134
Minbrie	6,255	6,255	70,082	—	561	821	—	—	—	—	—	—	—	—	—	—	—	—	—	—	—	—	—	285	4,788	—	55	57
Playford	3,970	3,900	38,545	—	565	645	—	—	—	—	—	—	—	—	—	—	—	—	—	—	—	—	—	104	1,458	—	—	—
Warren	4,508	4,508	49,519	—	273	293	—	—	—	—	—	—	—	—	—	—	—	—	—	—	—	—	—	219	3,288	—	—	—
Wilton	2,994	2,994	35,872	—	125	128	9	9	—	—	—	—	—	—	—	—	—	—	—	—	—	—	—	385	1,652	—	—	—
Yadnarie	7,595	7,595	94,492	—	532	708	—	—	—	—	—	—	—	—	66	2,392	—	—	—	—	—	—	—	232	3,977	—	276	388
Remainder of County	69	69	175	—	35	18	—	—	—	—	—	—	—	—	—	—	—	—	—	—	—	—	—	25	176	—	—	—
Tumby Bay (ptn. of) viz., Hundreds of—																												
Butler	5,342	5,342	48,262	—	551	552	—	—	—	—	—	—	—	—	57	523	—	—	—	—	—	—	—	118	2,325	—	191	158
Brooker	520	520	3,940	—	130	80	—	—	—	—	—	—	—	—	—	—	—	—	—	—	—	—	—	61	857	—	—	—
Moody	1,175	1,175	9,745	—	186	119	—	—	—	—	—	—	—	—	—	—	—	—	—	—	—	—	—	—	—	—	—	—
Dixson	2,963	2,963	31,053	—	538	458	51	30	—	—	—	—	—	—	5	75	—	—	—	—	—	—	—	96	1,462	—	20	13
Roberts	2,675	2,675	25,061	—	274	220	4	6	—	—	—	—	—	—	4	40	—	—	—	—	—	—	—	66	719	15	20	10
Total County Jervois	73,221	72,931	797,921	—	6,652	7,543	213	215	—	—	—	—	—	—	149	3,338	26	357	—	—	—	6	9	2,598	35,807	15	822	952
County Kimberley.																												
District Councils of—																												
Coglin (pt. of), viz., Hds of—																												
Gumbowie	7,402		68,532	—	1,133	879	—	—	—	—	—	—	—	—	—	—	10	80	—	—	—	—	—	—	—	—	—	—
Hardy	100		400	—	10	4	—	—	—	—	—	—	—	—	—	—	—	—	—	—	—	—	—	—	—	—	—	—
Parnaroo	2,383		13,682	—	329	143	—	—	—	—	—	—	—	—	—	—	—	—	—	—	—	—	—	—	—	—	—	—
Terowie (pt. of), viz., Hds. of—																												
Ketchowla	60		1,000	—	45	45	—	—	—	—	—	—	—	—	—	—	—	—	—	—	—	—	—	10	152	—	—	—
Terowie	2,426		30,910	—	563	667	—	—	—	—	—	—	—	—	1	20	—	—	—	10	10	—	—	18	173	—	2	3
Wonna	—		—	—	40	10	—	—	—	—	—	—	—	—	—	—	—	—	—	—	—	—	—	—	—	—	—	—
Remainder of County	—		—	—	—	—	—	—	—	—	—	—	—	—	—	—	—	—	—	—	—	—	—	—	—	—	—	—
Total County Kimberley	12,371		114,524	—	2,120	1,748	—	—	—	—	—	—	—	—	1	20	10	80	—	10	10	—	—	28	325	—	2	3
County Kintore.																												
Hundreds of—																												
Bagster	6,839	6,453	51,478	3	356	337	—	—	—	—	—	—	—	—	—	—	—	—	—	—	—	—	—	53	865	—	—	—
Burgoyne	3,964	3,964	22,232	—	144	98	—	—	—	—	—	—	—	—	—	—	—	—	—	—	—	—	—	100	757	—	—	—
Cohen	4,624	4,534	32,739	—	240	205	—	—	—	—	—	—	—	—	—	—	—	—	—	—	—	—	—	29	350	—	—	—
Giles	640	640	3,535	—	25	17	—	—	—	—	—	—	—	—	—	—	—	—	—	—	—	—	—	5	75	—	—	—

No. 17.—Return showing the Area under each Description of Crop, and the Produce thereof, in each County and District, &c.—*continued.*

County and District.	Oats—*continued.* Area Fed Off or Cut, and Quantity Cut for Green Forage.		Lucerne. Hay.		Lucerne. Green Forage.	Hay (all other).		Other Green Forage.	Peas and Beans.		Vines. In Bearing.	Vines. Not Bearing.	Vines. Grape Production.	Vines. Wine Made.	Vines. Currants Made.	Vines. Raisins Made.	Orchards. In Bearing.	Orchards. Not in Bearing.	Market Gardens.	Root Crops. Potatoes.		Root Crops. All Other.		Other Crops.	Wattle Bark.	Honey.
	Acres	Tons	Acres	Tons	Acres	Acres	Tons	Acres	Acres	Bushels	Acres	Acres	Tons	Gallons	Cwts	Cwts	Acres	Acres	Acres	Acres	Tons	Acres	Tons	Acres	Tons	Lbs.
County Jervois—*contd.*																										
District Councils of—																										
Franklin Harbor, viz., Hundreds of—																										
Charleston	—	—	—	—	—	—	—	—	—	—	—	—	—	—	—	—	—	—	—	—	—	—	—	—	—	—
Glynn	—	—	—	—	—	—	—	—	—	—	—	—	—	—	—	—	—	—	—	—	—	—	—	—	—	—
Hawker	—	—	—	—	—	—	—	—	—	—	3	—	3	—	—	—	2	4	—	—	—	—	—	—	—	—
Mangalo	—	—	—	—	—	—	—	—	—	—	—	—	—	—	—	—	—	1	—	—	—	—	—	—	—	—
Mann	—	—	—	—	—	—	—	—	—	—	—	—	—	—	—	—	—	2	—	—	—	—	—	—	—	—
McGregor	—	—	—	—	—	—	—	—	—	—	—	—	—	—	—	—	—	—	—	—	—	—	—	—	—	—
Miltalie	—	—	—	—	—	—	—	—	—	—	10	—	4	—	—	—	5	2	—	—	—	—	—	—	—	—
Minbrie	—	—	—	—	—	—	—	—	—	—	—	—	—	—	—	—	—	1	—	—	—	—	—	—	—	—
Playford	—	—	—	—	—	—	—	—	—	—	—	—	—	—	—	—	—	—	—	—	—	—	—	—	—	—
Warren	—	—	—	—	—	—	—	—	—	—	—	—	—	—	—	—	—	—	—	—	—	—	—	—	—	—
Wilton	—	—	—	—	—	—	—	—	—	—	—	—	—	—	—	—	—	—	—	—	—	—	—	—	—	—
Yadnarie	—	—	—	—	—	—	—	—	—	—	4	1	2	—	—	—	1	1	—	—	—	—	—	—	—	—
Remainder of County	—	—	—	—	—	—	—	—	—	—	—	—	—	—	—	—	—	—	—	—	—	—	—	—	—	—
Tumby Bay (ptn. of), viz., Hundreds of—																										
Butler	—	—	—	—	—	—	—	—	—	—	—	—	—	—	—	—	—	1	—	—	—	—	—	—	—	—
Brooker	—	—	—	—	—	—	—	—	—	—	—	—	—	—	—	—	—	—	—	—	—	—	—	—	—	—
Dixson	—	—	—	—	—	—	—	—	—	—	—	—	—	—	—	—	—	—	—	—	—	—	—	—	—	—
Moody	—	—	—	—	—	—	—	—	—	—	—	—	—	—	—	—	—	—	—	—	—	—	—	—	—	—
Roberts	16	8	—	—	—	—	—	—	—	—	—	—	—	—	—	—	—	—	—	—	—	—	—	—	—	—
Total County Jervois	16	8	—	—	—	—	—	—	—	—	17	1	9	—	—	—	8	12	—	—	—	—	—	—	—	—
County Kimberley.																										
District Councils of—																										
Coglin (pt. of), viz., Hds. of—																										
Gumbowie	—	—	—	—	—	—	—	—	—	—	—	—	—	—	—	—	—	—	—	—	—	—	—	—	—	—
Hardy	—	—	—	—	—	—	—	—	—	—	—	—	—	—	—	—	—	—	—	—	—	—	—	—	—	—
Parnaroo	—	—	—	—	—	—	—	—	—	—	—	—	—	—	—	—	1	—	—	—	—	—	—	—	—	—
Terowie (pt of) viz., Hds. of—																										
Ketchowla	—	—	—	—	—	—	—	—	—	—	—	—	—	—	—	—	—	—	—	—	—	—	—	—	—	—
Terowie	—	—	2	4	1	—	—	—	—	—	1	—	1	—	—	—	6	2	—	—	—	—	—	1	—	56
Wonna	—	—	—	—	—	—	—	—	—	—	1	—	1	—	—	—	—	—	—	—	—	—	—	—	—	—
Remainder of County	—	—	—	—	—	—	—	—	—	—	—	—	—	—	—	—	—	—	—	—	—	—	—	—	—	—
Total County Kimberley	—	—	2	4	1	—	—	—	—	—	2	—	2	—	—	—	7	2	—	—	—	—	—	1	—	56
County Kintore.																										
Hundreds of—																										
Bagster	—	—	—	—	—	—	—	—	—	—	—	—	—	—	—	—	—	—	—	—	—	—	—	—	—	—
Burgoyne	—	—	—	—	—	—	—	—	—	—	—	—	—	—	—	—	—	—	—	—	—	—	—	—	—	—
Cohen	—	—	—	—	—	—	—	—	—	—	—	—	—	—	—	—	—	—	—	—	—	—	—	—	—	—
Giles	—	—	—	—	—	—	—	—	—	—	—	—	—	—	—	—	—	—	—	—	—	—	—	—	—	—

No. 17.—Return showing the Area under each Description of Crop, and the Produce thereof, in each County and District, for the Year ended March 31st, 1910—*continued.*

County and District.	Wheat.								Maize.				Barley.											Oats.				
	For Grain.			Straw.	For Hay.		Area Fed Off or Cut, and Quantity Cut for Green Forage.		For Grain.		Area Fed Off or Cut, and Quantity Cut for Green Forage.		For Grain.						Straw.	For Hay.		Area Fed Off or Cut, and Quantity Cut for Green Forage.		For Grain.		Straw.	For Hay.	
	Area.		Produce.										Malting.		Cape.		Other.											
	Sown.	Reaped.																										
	Acres	Acres	Bushels	Tons	Acres	Tons	Acres	Tons	Acres	Bush.	Acres	Tons	Acres	Bushels	Acres	Bushels	Acres	Bushels	Tons	Acres	Tons	Acres	Tons	Acres	Bushels	Tons	Acres	Tons
County Kintore—*contd.*																												
Hundreds of—																												
Keith	535	342	2,062	—	18	10	—	—	—	—	—	—	—	—	—	—	—	—	—	—	—	—	—	15	90	—	—	—
Kevin	1,845	1,775	9,214	—	50	50	—	—	—	—	—	—	—	—	—	—	—	—	—	—	—	—	—	—	—	—	—	—
Magarey	1,135	985	6,535	—	86	58	—	—	—	—	—	—	—	—	—	—	—	—	—	—	—	—	—	21	50	—	—	—
Nash	2,204	1,787	8,397	—	58	40	—	—	—	—	—	—	—	—	—	—	—	—	—	40	30	—	—	—	—	—	—	—
Remainder of County	—	—	—	—	—	—	—	—	—	—	—	—	—	—	—	—	—	—	—	—	—	—	—	—	—	—	—	—
Total County Kintore	21,786	20,480	136,192	3	977	815	—	—	—	—	—	—	—	—	—	—	—	—	—	40	30	—	—	223	2,187	—	—	—
County Le Hunte	290		2,700	—	96	92	—	—	—	—	—	—	—	—	—	—	—	—	—	40	35	—	—	14	280	—	20	20
County Light.																												
District Councils of—																												
Angaston (portion Hundred of Moorooroo)	4,675		58,051	264	1,871	2,356	68	90	—	—	5	12	14	229	100	2,154	21	201	7	4	9	—	—	135	2,020	6	48	84
Barossa, Portion of (portion Hun. of Nuriootpa)	—		—	—	—	—	—	—	—	—	—	—	—	—	—	—	—	—	—	—	—	—	—	—	—	—	—	—
Belvidere (Hundred of Belvidere)	11,418		197,352	410	2,890	3,712	—	—	—	—	—	—	—	—	372	7,295	3	64	—	1	2	4	10	365	5,725	—	44	106
Gilbert (ptn Hd of Gilbert)	12,132		244,128	376	3,194	4,999	—	—	—	—	—	—	62	550	317	5,840	66	1,270	—	—	—	4	8	298	4,519	5	539	1,067
Hamilton (portions Hundreds of Gilbert, Kapunda, and Waterloo)	9,616		152,046	173	2,098	2,409	—	—	—	—	—	—	—	—	62	849	3	60	—	—	—	1	2	178	3,668	—	2	4
Julia (Hun. of Julia Creek)	7,876		129,052	—	1,403	1,535	—	—	—	—	—	—	—	—	2	60	3	30	—	—	—	—	—	106	1,619	—	—	—
Kapunda (portions Hds. of Kapunda and Light)	14,491		263,478	445	3,609	5,283	—	—	—	—	—	—	64	1,289	244	5,628	16	374	—	—	—	13	23	298	4,673	—	68	86
Mount Crawford, Portion of (portion Hundred of Moorooroo)	—		—	—	—	—	—	—	—	—	—	—	—	—	—	—	—	—	—	—	—	—	—	—	—	—	—	—
Munno Para East, Ptn. of (ptn. Hun of Nuriootpa)	—		—	—	20	30	—	—	—	—	—	—	—	—	—	—	—	—	4	—	—	—	—	—	—	—	—	—
Nuriootpa (portions Hds Light and Nuriootpa)	11,793		177,279	1,444	13,938	25,366	53	69	—	—	—	—	212	4,057	723	15,904	6	142	—	12	48	3	3	588	10,804	—	1,962	3,542
Saddleworth (portion Hundred of Saddleworth)	7,926		151,063	247	1,738	2,375	6	20	1	10	—	—	6	150	54	1,165	—	—	—	—	—	7	25	136	3,044	—	49	84
South Rhine, Portion of (portion Hun. Moorooroo)	185		1,035	2	99	53	—	—	—	—	1	1	—	—	8	96	—	—	—	—	—	—	—	7	72	—	2	2
Stockport, Portion of (portions Hds. of Gilbert and Light)	4,276		106,068	196	942	1,603	—	—	—	—	—	—	—	—	83	1,962	—	—	—	—	—	—	—	137	2,418	—	81	672
Tanunda (portion Hundred of Moorooroo)	980		12,097	98	878	1,092	4	6	—	—	6	6	—	—	54	800	5	102	6	—	—	1	3	45	635	5	5	80
Waterloo, Portion of (portions Hds. of Saddleworth and Waterloo)	7,805		130,828	208	1,436	1,883	—	—	—	—	—	—	—	—	—	—	—	—	—	—	—	—	—	—	—	—	—	—
Total County Light	93,173		1,622,477	3,863	34,116	52,696	131	185	1	10	12	19	358	6,275	2,019	41,753	123	2,243	17	17	59	33	74	2,293	39,197	16	2,800	5,727

No. 17.—Return showing the Area under each Description of Crop, and the Produce thereof, in each County and District, &c.—*continued.*

County and District.	Oats—*continued.* Area Fed Off or Cut and Quantity Cut for Green Forage.		Lucerne. Hay.		Lucerne. Green Forage.	Hay (all other).		Other Green Forage.	Peas and Beans.		Vines. In Bearing.	Vines. Not Bearing.	Vines. Grape Production.	Vines. Wine Made.	Vines. Currants Made.	Vines. Raisins Made.	Orchards. In Bearing.	Orchards. Not in Bearing.	Market Gardens.	Root Crops. Potatoes.		Root Crops. All Other.		Other Crops.	Wattle Bark.	Honey.
	Acres	Tons	Acres	Tons	Acres	Acres	Tons	Acres	Acres	Bushels	Acres	Acres	Tons	Gallons	Cwts	Cwts	Acres	Acres	Acres	Acres	Tons	Acres	Tons	Acres	Tons	Lbs.
County Kintore—*contd.*																										
Hundreds of—																										
Keith	—	—	—	—	—	—	—	—	—	—	—	—	—	—	—	—	—	—	—	—	—	—	—	—	—	—
Kevin	—	—	—	—	—	—	—	—	—	—	—	—	—	—	—	—	—	—	—	—	—	—	—	—	—	—
Magarey	—	—	—	—	—	—	—	—	—	—	—	—	—	—	—	—	—	—	—	—	—	—	—	—	—	—
Nash	—	—	—	—	—	—	—	—	—	—	—	—	—	—	—	—	—	—	—	—	—	—	—	—	—	—
Remainder of County	—	—	—	—	—	—	—	—	—	—	—	—	—	—	—	—	—	—	—	—	—	—	—	—	—	—
Total County Kintore	—	—	—	—	—	—	—	—	—	—	—	—	—	—	—	—	—	—	—	—	—	—	—	—	—	—
County Le Hunte	—	—	—	—	—	—	—	—	—	—	—	—	—	—	—	—	—	—	—	—	—	—	—	—	—	—
County Light.																										
District Councils of—																										
Angaston (portion Hun. of Moorooroo)	2	5	6	10	7	28	23	—	—	—	2,827	248	3,716	107,915	5,030	17	747	454	15	7	10	2	5	—	11	32,533
Barossa, Portion of (ptn. Hun. of Nuriootpa)	—	—	—	—	—	—	—	—	—	—	—	—	—	—	—	—	—	—	—	—	—	—	—	—	—	—
Belvidere (Hundred of Belvidere)	—	—	—	—	14	—	—	—	—	—	992	5	779	45,080	74	—	144	22	—	—	—	—	—	—	—	2,200
Gilbert (ptn Hd. of Gilbert)	42	30	—	—	1	5	5	10	51	454	264	40	127	14,500	—	—	55	7	—	—	—	—	—	20	1	2,870
Hamilton (portions Hds. of Gilbert, Kapunda, and Waterloo)	—	—	—	—	30	22	10	—	—	—	102	—	79	—	—	—	27	5	—	—	—	—	—	—	—	673
Julia (Hun. of Julia Creek)	—	—	—	—	—	—	—	—	—	—	—	—	—	—	—	—	—	—	—	—	—	—	—	—	—	—
Kapunda (portions Hds. of Kapunda and Light)	—	—	—	—	3	26	27	1	—	—	53	9	62	—	170	—	73	29	—	—	—	—	—	—	—	2,007
Mount Crawford, Portion of (portion Hundred of Moorooroo)	—	—	—	—	—	—	—	—	—	—	52	—	53	2,720	—	—	—	—	—	—	—	—	—	—	—	—
Munno Para East, Ptn. of (ptn. Hun. of Nuriootpa)	33	50	—	—	—	—	—	—	—	—	—	—	—	—	—	—	3	—	—	—	—	—	—	—	—	—
Nuriootpa (portions Hds. of Light and Nuriootpa	—	—	6	3	4	—	—	1	8	92	1,602	56	1,766	588,460	187	5	305	56	9	—	—	1	1	—	2	3,178
Saddleworth (portion Hd. of Saddleworth	—	—	—	—	10	—	—	—	—	—	—	—	—	—	—	—	8	2	—	—	—	—	—	—	—	920
South Rhine, Portion of (pt. Hun. of Moorooroo)	—	—	—	—	—	11	11	—	—	—	147	17	224	—	362	—	4	1	1	1	1	—	—	—	18	10,590
Stockport, Ptn. of (pt. Hds. of Gilbert and Light)	—	—	—	—	—	—	—	—	—	—	—	—	—	—	—	—	1	—	—	—	—	—	—	—	—	120
Tanunda (portion Hundred of Moorooroo)	—	—	—	—	—	17	20	2	2	24	1,091	57	1,216	334,820	176	2	107	17	—	1	1	—	—	—	9	4,000
Waterloo, Portion of (ptn. Hds. of Saddleworth and Waterloo)	—	—	—	—	—	—	—	—	—	—	—	—	—	—	—	—	—	—	—	—	—	—	—	—	—	590
Total County Light	77	85	12	13	69	109	96	14	61	570	7,130	432	8,022	1,093,495	5,999	24	1,474	593	25	9	12	3	6	20	41	59,681

No. 17.—Return showing the Area under each Description of Crop, and the Produce thereof, in each County and District, for the Year ended March 31st, 1910—*continued.*

County and District.	Wheat.								Maize.				Barley.											Oats.				
	For Grain.			Straw.	For Hay.		Area Fed Off or Cut, and Quantity Cut for Green Forage.		For Grain.		Area Fed Off or Cut, and Quantity Cut for Green Forage.		For Grain.						Straw.	For Hay.		Area Fed Off or Cut, and Quantity Cut for Green Forage.		For Grain.		Straw.	For Hay.	
	Area.		Produce.										Malting.		Cape.		Other.											
	Sown.	Reaped.																										
	Acres	Acres	Bushels	Tons	Acres	Tons	Acres	Tons	Acres	Bush.	Acres	Tons	Acres	Bushels	Acres	Bushels	Acres	Bushels	Tons	Acres	Tons	Acres	Tons	Acres	Bushels	Tons	Acres	Tons
County Lytton	—	—	—	—	—	—	—	—	—	—	—	—	—	—	—	—	—	—	—	—	—	—	—	—	—	—	—	—
County MacDonnell																												
District Councils of—																												
Lacepede (portion of), viz. Hundreds of—																												
Duffield	—	—	—	—	5	5	—	—	—	—	—	—	—	—	—	—	—	—	—	—	—	—	—	—	—	—	26	29
Lacepede	—	—	—	—	133	95	—	—	—	—	—	—	—	—	—	—	—	—	—	—	—	90	135	—	—	—	63	67
Landseer	—	—	—	—	20	20	—	—	—	—	—	—	—	—	—	—	—	—	—	—	—	—	—	—	—	—	33	28
Marcollat	—	—	—	—	—	—	—	—	—	—	—	—	—	—	—	—	—	—	—	—	—	—	—	—	—	—	6	4
Minecrow	—	—	—	—	—	—	—	—	—	—	—	—	—	—	—	—	—	—	—	—	—	—	—	—	—	—	16	16
Murrabinna	—	—	—	—	33	37	—	—	—	—	—	—	—	—	—	—	—	—	—	—	—	—	—	—	—	—	—	—
Peacock	—	—	—	—	15	15	—	—	—	—	—	—	—	—	—	—	—	—	—	—	—	—	—	—	—	—	—	—
Woolumbool	—	—	—	—	—	—	—	—	—	—	—	—	—	—	—	—	—	—	—	—	—	—	—	—	—	—	—	—
Naracoorte (portion of), viz. Hundreds of—																												
Binnum	2,697	2,424	18,006	2	247	170	2	3	—	—	—	—	15	35	6	28	—	—	—	—	—	2	3	154	1,132	—	1,255	1,093
Glen Roy	80	80	1,200	—	—	—	—	—	—	—	—	—	—	—	—	—	—	—	—	—	—	—	—	—	—	—	—	—
Hynam	2,401	2,401	28,633	—	124	114	—	—	—	—	—	—	—	—	22	360	—	—	—	—	—	2	3	221	4,088	—	429	433
Lochaber	672	672	7,260	3	33	33	—	—	—	—	—	—	5	200	—	—	—	—	—	—	—	—	—	8	200	—	256	386
Tatiara (portion of), viz., Hundred of—																												
Parsons	25	25	72	—	5	4	—	—	—	—	—	—	—	—	10	24	—	—	—	—	—	—	—	10	80	2	90	31
Remainder of County	—	—	—	—	—	—	—	—	—	—	—	—	—	—	—	—	—	—	—	—	—	—	—	—	—	—	—	—
Total County MacDonnell	5,875	5,602	55,171	5	615	493	2	3	—	—	—	—	20	235	38	412	—	—	—	—	—	94	141	393	5,500	2	2,174	2,087
County Manchester.																												
Hundreds of—																												
Castine		—	—	—	—	—	—	—	—	—	—	—	—	—	—	—	—	—	—	—	—	—	—	—	—	—	—	—
Copley		50	510	—	40	58	—	—	—	—	—	—	—	—	—	—	—	—	—	—	—	—	—	—	—	—	—	—
Gillen		—	—	—	—	—	—	—	—	—	—	—	—	—	—	—	—	—	—	—	—	—	—	—	—	—	—	—
Handyside		40	240	—	10	18	—	—	—	—	—	—	—	—	—	—	—	—	—	—	—	—	—	—	—	—	—	—
Jenkins		—	—	—	—	—	—	—	—	—	—	—	—	—	—	—	—	—	—	—	—	—	—	—	—	—	—	—
Remainder of County		—	—	—	—	—	—	—	—	—	—	—	—	—	—	—	—	—	—	—	—	—	—	—	—	—	—	—
Total County Manchester		90	750	—	50	76	—	—	—	—	—	—	—	—	—	—	—	—	—	—	—	—	—	—	—	—	—	—
County Musgrave.																												
District Councils of—																												
Elliston (portion of), viz., Hundreds of—																												
Colton		6,075	60,158	—	691	651	—	—	—	—	—	—	60	896	41	531	—	—	—	—	—	—	—	37	272	—	—	—
Homburg		37	219	—	64	40	—	—	—	—	—	—	—	—	—	—	—	—	—	24	10	—	—	8	48	—	—	—
McLachlan		14	176	—	6	6	—	—	—	—	—	—	—	—	—	—	—	—	—	—	—	—	—	—	—	—	—	—
Pearce		—	—	—	15	8	—	—	—	—	—	—	—	—	—	—	—	—	—	—	—	—	—	—	—	—	—	—
Squire		10	120	—	78	69	—	—	—	—	—	—	—	—	—	—	—	—	—	—	—	—	—	—	—	—	4	1

No. 17.—Return showing the Area under each Description of Crop, and the Produce thereof, in each County and District, &c.—*continued.*

County and District.	Oats—*continued.* Area Fed Off or Cut, and Quantity Cut for Green Forage.		Lucerne. Hay.		Lucerne. Green Forage.	Hay (all other).		Other Green Forage.	Peas and Beans.		Vines. In Bearing.	Vines. Not Bearing.	Vines. Grape Production.	Vines. Wine Made.	Vines. Currants Made.	Vines. Raisins Made.	Orchards. In Bearing.	Orchards. Not in Bearing.	Market Gardens.	Root Crops. Potatoes.		Root Crops. All Other.		Other Crops.	Wattle Bark.	Honey.
	Acres	Tons	Acres	Tons	Acres	Acres	Tons	Acres	Acres	Bushels	Acres	Acres	Tons	Gallons	Cwts	Cwts	Acres	Acres	Acres	Acres	Tons	Acres	Tons	Acres	Tons	Lbs.
County Lytton	—	—	—	—	—	—	—	—	—	—	—	—	—	—	—	—	—	—	—	—	—	—	—	—	—	—
County MacDonnell.																										
District Councils of—																										
Lacepede (portion of), viz., Hundreds of—																										
Duffield	—	—	—	—	—	—	—	—	—	—	1	—	—	—	—	—	1	1	—	—	—	—	—	—	—	—
Lacepede	—	—	—	—	—	—	—	3	—	—	—	—	—	—	—	—	—	—	1	—	—	—	—	80	—	—
Landseer	—	—	—	—	—	—	—	20	—	—	—	—	—	—	—	—	1	—	—	—	—	—	—	—	6	100
Marcollat	—	—	—	—	—	—	—	—	—	—	—	—	—	—	—	—	—	—	—	—	—	—	—	—	—	—
Minecrow	—	—	—	—	—	—	—	—	—	—	—	—	—	—	—	—	—	—	—	—	—	—	—	—	—	—
Murrabinna	—	—	—	—	—	—	—	—	—	—	—	—	—	—	—	—	—	—	—	—	—	—	—	—	—	—
Peacock	—	—	—	—	—	—	—	—	—	—	1	—	1	—	—	—	2	—	—	—	—	—	—	—	1	6,720
Woolumbool	—	—	—	—	—	—	—	—	—	—	—	—	—	—	—	—	—	—	—	—	—	—	—	—	—	—
Naracoorte (portion of), viz., Hundreds of—																										
Binnum	—	—	5	20	—	—	—	7	5	65	—	—	—	—	—	—	4	24	—	—	—	9	25	—	—	50
Glen Roy	—	—	—	—	—	—	—	—	—	—	—	—	—	—	—	—	—	—	—	—	—	—	—	—	—	—
Hynam	20	30	—	—	—	—	—	—	—	—	1	—	1	—	—	—	9	4	—	—	—	—	—	—	5	—
Lochaber	—	—	—	—	—	—	—	6	3	60	5	—	3	—	—	—	5	—	—	1	1	—	—	—	14	600
Tatiara (portion of), viz., Hundred of—																										
Parsons	—	—	—	—	—	—	—	—	—	—	2	—	1	—	—	—	1	—	—	—	—	—	—	—	—	—
Remainder of County	—	—	—	—	—	—	—	—	—	—	—	—	—	—	—	—	—	—	—	—	—	—	—	—	—	—
Total County MacDonnell	20	30	5	20	—	—	—	36	8	125	10	—	6	—	—	—	23	29	1	1	1	9	25	80	26	7,470
County Manchester.																										
Hundreds of—																										
Castine	—	—	—	—	—	—	—	—	—	—	—	—	—	—	—	—	—	—	—	—	—	—	—	—	—	—
Copley	—	—	—	—	—	—	—	—	—	—	1	—	2	—	—	—	1	—	4	—	—	—	—	—	—	—
Gillen	—	—	—	—	—	—	—	—	—	—	—	—	—	—	—	—	—	—	—	—	—	—	—	—	—	—
Handyside	—	—	—	—	—	—	—	—	—	—	—	—	—	—	—	—	—	—	—	—	—	—	—	—	—	—
Jenkins	—	—	—	—	—	—	—	—	—	—	—	—	—	—	—	—	—	—	—	—	—	—	—	—	—	—
Remainder of County	—	—	—	—	—	—	—	—	—	—	—	—	—	—	—	—	—	—	—	—	—	—	—	—	—	—
Total County Manchester	—	—	—	—	—	—	—	—	—	—	1	—	2	—	—	—	1	—	4	—	—	—	—	—	—	—
County Musgrave.																										
District Council of—																										
Elliston (portion of), viz., Hundreds of—																										
Colton	—	—	—	—	—	—	—	—	—	—	1	—	1	—	—	—	1	—	—	—	—	—	—	—	—	—
Homburg	—	—	—	—	—	—	—	—	—	—	—	—	—	—	—	—	—	—	—	—	—	—	—	—	—	—
McLachlan	—	—	—	—	—	—	—	—	—	—	—	—	—	—	—	—	—	—	—	—	—	—	—	—	—	—
Pearce	—	—	—	—	—	—	—	—	—	—	—	—	—	—	—	—	—	—	—	—	—	—	—	—	—	—
Squire	—	—	—	—	—	—	—	—	—	—	1	—	1	—	—	—	1	—	—	—	—	—	—	—	—	—

No. 17.—Return showing the Area under each Description of Crop, and the Produce thereof, in each County and District, for the Year ended March 31st, 1910—*continued.*

County and District.	Wheat								Maize.				Barley.											Oats.				
	For Grain.			Straw.	For Hay.		Area Fed Off or Cut, and Quantity Cut for Green Forage.		For Grain.		Area Fed Off or Cut, and Quantity Cut for Green Forage.		For Grain.						Straw.	For Hay.		Area Fed Off or Cut, and Quantity Cut for Green Forage.		For Grain.		Straw.	For Hay.	
	Area.		Produce.										Malting		Cape.		Other.											
	Sown.	Reaped.																										
	Acres	Acres	Bushels	Tons	Acres	Tons	Acres	Tons	Acres	Bush.	Acres	Tons	Acres	Bushels	Acres	Bushels	Acres	Bushels	Tons	Acres	Tons	Acres	Tons	Acres	Bushels	Tons	Acres	Tons
County Musgrave—*contd.*																												
District Councils of—																												
Elliston (portion of), viz., Hundreds of—																												
Talia		960	11,680	—	162	186	—	—	—	—	—	—	—	—	—	—	—	—	—	—	—	—	—	11	145	—	12	8
Tinline		550	7,290	—	148	150	—	—	—	—	—	—	—	—	—	—	—	—	—	—	—	—	—	—	—	—	—	—
Ward		2,255	19,778	—	539	497	300	350	—	—	—	—	4	48	50	450	—	—	—	52	27	—	—	44	330	—	63	61
Way		300	1,860	—	140	149	—	—	—	—	—	—	—	—	4	24	—	—	—	64	43	—	—	—	—	—	6	3
Remainder of County		471	5,085	—	36	36	—	—	—	—	—	—	—	—	—	—	—	—	—	—	—	—	—	9	160	—	—	—
Lincoln (portion of), viz., Hundreds of—																												
Kiana		888	6,486	—	157	137	—	—	—	—	—	—	—	—	59	331	—	—	—	—	—	—	—	85	588	—	16	12
Mitchell		1,925	10,567	—	314	255	—	—	—	—	—	—	13	150	54	615	—	—	4	5	3	—	—	94	440	—	25	9
Shannon		1,800	12,600	—	480	225	—	—	—	—	—	—	—	—	—	—	—	—	—	—	—	—	—	—	—	—	—	—
Total County Musgrave		15,285	136,019	—	2,830	2,409	300	350	—	—	—	—	77	1,094	208	1,951	—	—	4	145	83	—	—	288	1,983	—	126	94
County Newcastle.																												
District Councils of—																												
Hammond (portion of), viz., Hundred of—																												
Moockra (portion of)		700	5,700	—	80	45	—	—	—	—	—	—	—	—	—	—	—	—	—	—	—	—	—	—	—	—	—	—
Kanyaka (portion of), viz., Hundreds of—																												
Boolcunda		3,280	25,545	—	401	491	—	—	—	—	—	—	—	—	—	—	—	—	—	—	—	—	—	—	—	—	50	50
Cudlamudla		1,184	9,570	—	111	68	—	—	—	—	—	—	—	—	—	—	—	—	—	—	—	—	—	—	—	—	—	—
Kanyaka		2,259	21,161	20	240	224	—	—	—	—	—	—	—	—	—	—	—	—	—	—	—	—	—	10	74	—	—	—
Moockra (portion of)		864	8,445	—	50	72	—	—	—	—	—	—	—	—	—	—	—	—	—	—	—	—	—	—	—	—	—	—
Palmer		3,222	33,552	—	734	965	—	—	—	—	—	—	—	—	—	—	—	—	—	—	—	—	—	—	—	—	—	—
Pichi Richi (portion of)		3,601	52,404	—	986	1,401	—	—	—	—	—	—	—	—	—	—	—	—	—	—	—	—	—	—	—	—	—	—
Wyacca (portion of)		905	5,009	—	105	525	—	—	—	—	—	—	—	—	—	—	—	—	—	—	—	—	—	—	—	—	—	—
Yarrah (portion of)		2,374	28,136	—	365	467	—	—	—	—	—	—	—	—	—	—	—	—	—	—	—	—	—	—	—	—	—	—
Hundreds of—																												
Crozier		—	—	—	—	—	—	—	—	—	—	—	—	—	—	—	—	—	—	—	—	—	—	—	—	—	—	—
Pichi Richi (portion of)		555	6,894	—	160	145	—	—	—	—	—	—	—	—	—	—	—	—	—	—	—	—	—	—	—	—	—	—
Wyacca (portion of)		—	—	—	—	—	—	—	—	—	—	—	—	—	—	—	—	—	—	—	—	—	—	—	—	—	—	—
Yarrah (portion of)		160	1,500	—	80	120	—	—	—	—	—	—	—	—	—	—	—	—	—	—	—	—	—	—	—	—	—	—
Remainder of County		—	—	—	—	—	—	—	—	—	—	—	—	—	—	—	—	—	—	—	—	—	—	—	—	—	—	—
Total County Newcastle		19,104	197,916	20	3,312	4,523	—	—	—	—	—	—	—	—	—	—	—	—	—	—	—	—	—	10	74	—	50	50
County Robe.																												
District Councils of—																												
Kennion, Portion of (prtn. Huns. of Coles and Fox	—	—	—	—	—	—	—	—	—	—	—	—	—	—	—	—	—	—	—	—	—	—	—	—	—	—	86	66
Lacepede, Ptn. of (pn. Hds. Bowaka and Mt. Benson)	—	—	—	—	—	—	—	—	—	—	—	—	—	—	—	—	—	—	—	—	—	—	—	—	—	—	436	248

No. 17.—Return showing the Area under each Description of Crop, and the Produce thereof, in each County and District, &c.—*continued.*

County and District.	Oats—*continued.* Area Fed Off or Cut, and Quantity Cut for Green Forage.		Lucerne. Hay.		Lucerne. Green Forage	Hay (all other).		Other Green Forage.	Peas and Beans.		Vines. In Bearing.	Vines. Not Bearing.	Vines. Grape Production.	Vines. Wine Made.	Vines. Currants Made.	Vines. Raisins Made.	Orchards. In Bearing.	Orchards. Not in Bearing.	Market Gardens.	Root Crops. Potatoes.		Root Crops. All Other.		Other Crops.	Wattle Bark.	Honey.
	Acres	Tons	Acres	Tons	Acres	Acres	Tons	Acres	Acres	Bushels	Acres	Acres	Tons	Gallons	Cwts	Cwts	Acres	Acres	Acres	Acres	Tons	Acres	Tons	Acres	Tons	Lbs.
County Musgrave—*contd.*																										
District Councils of—																										
Elliston (portion of), viz., Hundreds of—																										
Talia	—	—	—	—	—	—	—	—	—	—	—	—	—	—	—	—	—	—	—	—	—	—	—	—	—	—
Tinline	—	—	—	—	—	—	—	—	—	—	1	—	3	—	—	—	2	—	—	—	—	—	—	—	—	—
Ward	—	—	—	—	—	—	—	—	—	—	2	—	2	—	—	—	3	2	—	—	—	—	—	—	—	—
Way	34	40	—	—	—	—	—	26	—	—	—	—	—	—	—	—	2	—	—	—	—	—	—	—	—	—
Remainder of County	—	—	—	—	—	—	—	—	—	—	—	—	—	—	—	—	—	—	—	—	—	—	—	—	—	—
Lincoln (portion of), viz., Hundreds of—																										
Kiana	—	—	—	—	—	—	—	—	—	—	1	—	1	—	—	—	1	—	—	—	—	—	—	—	—	—
Mitchell	—	—	—	—	—	—	—	—	—	—	—	—	—	—	—	—	—	—	—	—	—	—	—	—	—	—
Shannon	—	—	—	—	—	—	—	—	—	—	—	—	—	—	—	—	—	1	—	—	—	—	—	—	—	—
Total County Musgrave.	34	40	—	—	—	—	—	26	—	—	6	—	8	—	—	—	10	3	—	—	—	—	—	—	—	—
County Newcastle.																										
District Councils of—																										
Hammond (ptn. of), viz., Hundred of—																										
Moockra (portion of	—	—	—	—	—	—	—	—	—	—	—	—	—	—	—	—	—	—	—	—	—	—	—	—	—	—
Kanyaka (portion of), viz., Hundreds of—																										
Boolcunda	—	—	—	—	—	—	—	—	—	—	—	—	—	—	—	—	—	—	—	—	—	—	—	—	—	—
Cudlamudla	—	—	—	—	—	—	—	—	—	—	—	—	—	—	—	—	—	—	—	—	—	—	—	—	—	—
Kanyaka	—	—	—	—	—	—	—	—	—	—	—	—	—	—	—	—	—	—	—	—	—	—	—	—	—	—
Moockra (portion of)	—	—	—	—	—	—	—	—	—	—	—	—	—	—	—	—	—	—	—	—	—	—	—	—	—	—
Palmer	—	—	—	—	—	—	—	—	—	—	—	—	—	—	—	—	3	—	—	—	—	—	—	—	—	—
Pichi Richi (portion of).	—	—	—	—	—	—	—	—	—	—	1	—	—	—	—	—	—	—	—	—	—	—	—	—	—	—
Wyacca (portion of)	—	—	—	—	—	—	—	—	—	—	—	—	—	—	—	—	—	1	—	—	—	—	—	—	—	—
Yarrah (portion of)	—	—	—	—	—	—	—	—	—	—	—	—	—	—	—	—	—	—	—	—	—	—	—	—	—	—
Hundreds of—																										
Crozier	—	—	—	—	—	—	—	—	—	—	—	—	—	—	—	—	—	—	—	—	—	—	—	—	—	—
Pichi Richi (portion of).	—	—	—	—	—	—	—	—	—	—	—	—	—	—	—	—	—	—	—	—	—	—	—	—	—	—
Wyacca (portion of)	—	—	—	—	—	—	—	—	—	—	—	—	—	—	—	—	—	—	—	—	—	—	—	—	—	—
Yarrah (portion of)	—	—	—	—	—	—	—	—	—	—	—	—	—	—	—	—	—	—	—	—	—	—	—	—	—	—
Remainder of County	—	—	—	—	—	—	—	—	—	—	—	—	—	—	—	—	—	—	—	—	—	—	—	—	—	—
Total County Newcastle	—	—	—	—	—	—	—	—	—	—	1	—	—	—	—	—	3	1	—	—	—	—	—	—	—	—
County Robe.																										
District Councils of—																										
Kennion, Portion of (prtn. Hds. of Coles and Fox)	—	—	—	—	—	—	—	—	—	—	—	—	—	—	—	—	1	—	—	—	—	—	—	—	—	—
Lacepede, Ptn. of (pn. Hds. Bowaka and Mt. Benson)	—	—	—	—	—	—	—	—	—	—	—	—	—	—	—	—	8	9	—	—	—	—	—	—	618	—

No. 17.—Return showing the Area under each Description of Crop, and the Produce thereof, in each County and District, for the Year ended March 31st, 1910—*continued.*

County and District.	Wheat.								Maize.				Barley.											Oats.				
	For Grain.			Straw.	For Hay.		Area Fed Off or Cut, and Quantity Cut for Green Forage.		For Grain.		Area Fed Off or Cut, and Quantity Cut for Green Forage.		For Grain.						Straw.	For Hay.		Area Fed Off or Cut, and Quantity Cut for Green Forage.		For Grain.		Straw.	For Hay.	
	Area.		Produce.										Malting.		Cape.		Other.											
	Sown.	Reaped.																										
	Acres	Acres	Bushels	Tons	Acres	Tons	Acres	Tons	Acres	Bush.	Acres	Tons	Acres	Bushels	Acres	Bushels	Acres	Bushels	Tons	Acres	Tons	Acres	Tons	Acres	Bushels	Tons	Acres	Tons
County Robe—*continued.*																												
District Councils of—																												
Lucindale, viz., Hun. of—																												
Coles and Fox (ptns. of)	3	3	30	—	—	—	—	—	—	—	—	—	—	—	—	—	—	—	—	—	—	—	—	—	—	—	82	63
Conmurra	24	24	166	—	—	—	—	—	—	—	—	—	—	—	—	—	—	—	—	—	—	—	—	9	84	—	202	177
Joyce	295	295	2,340	—	50	62	—	—	—	—	—	—	16	150	3	90	—	—	—	—	—	1	4	85	900	—	250	298
Spence	217	147	1,620	—	8	10	—	—	—	—	—	—	4	80	—	—	—	—	—	40	40	—	—	—	—	—	40	40
Townsend	91	84	730	—	6	7	—	—	—	—	—	—	—	—	—	—	—	—	—	—	—	1	2	1	8	—	67	42
Naracoorte (portion of), viz., Hundreds of—																												
Jessie	638	638	6,847	—	190	146	—	—	—	—	—	—	54	546	—	—	—	—	—	—	—	—	—	64	1,168	—	410	356
Joanna	78	78	1,269	—	24	10	3	4	—	—	2	10	50	260	—	—	5	12	—	—	—	—	—	84	606	—	87	92
Naracoorte	575	575	7,871	—	129	126	—	—	—	—	7	14	—	—	28	432	—	—	—	—	—	5	10	15	176	—	1,145	1,239
Robertson	142	82	957	—	—	—	—	—	—	—	—	—	—	—	—	—	—	—	—	—	—	—	—	40	450	—	490	639
Penola (pn. of), viz., Hds. of—																												
Comaum	2,235	2,032	23,880	—	78	82	40	35	—	—	4	6	179	1,637	12	111	—	—	—	—	—	34	55	275	4,196	30	794	771
Killanoola	—	—	—	—	—	—	—	—	—	—	—	—	—	—	—	—	—	—	—	—	—	48	25	—	—	—	12	10
Robe, viz., Hundreds of—																												
Bray	—	—	—	—	—	—	—	—	—	—	—	—	—	—	—	—	—	—	—	—	—	—	—	—	—	—	79	54
Ross	—	—	—	—	—	—	—	—	—	—	—	—	—	—	—	—	—	—	—	—	—	—	—	—	—	—	20	30
Smith	—	—	—	—	—	—	—	—	—	—	—	—	—	—	—	—	—	—	—	—	—	—	—	—	—	—	29	35
Waterhouse	20	20	400	20	10	15	—	—	—	—	—	—	—	—	—	—	—	—	—	—	—	—	—	—	—	—	683	562
Total County Robe	4,318	3,978	46,110	20	495	458	43	39	—	—	13	30	303	2,673	43	633	5	12	—	40	40	89	96	573	7,588	30	4,912	4,722
County Robinson.																												
District Council of—																												
Elliston (portion of), viz., Hundreds of—																												
Downer	682	682	5,435	—	124	136	—	—	—	—	—	—	—	—	5	12	—	—	—	—	—	—	—	2	6	—	—	—
Wright (portion of)	1,780	1,780	13,130	—	180	130	—	—	—	—	—	—	—	—	—	—	—	—	—	—	—	—	—	—	—	—	—	—
Remainder of County (pn.)	900	900	7,960	—	130	110	—	—	—	—	—	—	—	—	—	—	—	—	—	—	—	—	—	20	320	10	—	—
Streaky Bay, viz., Hds. of—																												
Campbell	1,320	1,320	11,588	—	80	80	—	—	—	—	—	—	—	—	—	—	—	—	—	—	—	—	—	—	—	—	—	—
Finlayson	3,642	3,542	29,930	200	212	127	1	4	—	—	—	—	—	—	—	—	—	—	—	—	—	—	—	125	830	40	20	12
Forrest	5,690	5,690	54,270	—	360	344	—	—	—	—	—	—	—	—	—	—	—	—	—	—	—	—	—	40	600	—	—	—
Murray	3,318	3,318	30,031	—	132	131	—	—	—	—	—	—	—	—	—	—	—	—	—	—	—	—	—	—	—	—	—	—
Ripon	10,832	10,832	83,282	—	698	681	—	—	—	—	—	—	—	—	—	—	—	—	—	—	—	—	—	45	450	—	15	20
Rounsevell	4,935	4,935	49,584	20	365	422	—	—	—	—	—	—	—	—	10	240	—	—	—	—	—	—	—	30	900	—	—	—
Scott	10,047	10,047	84,174	—	838	789	—	—	—	—	—	—	—	—	—	—	—	—	—	—	—	—	—	50	400	—	—	—
Tarlton	2,580	2,580	23,070	—	185	134	—	—	—	—	—	—	—	—	—	—	—	—	—	—	—	—	—	15	240	—	—	—
Witera	5,245	5,245	55,960	—	400	398	—	—	—	—	—	—	—	—	—	—	30	300	—	—	—	—	—	40	900	—	—	—
Wrenfordsley	6,215	6,215	58,150	—	545	461	—	—	—	—	—	—	—	—	—	—	—	—	—	—	—	—	—	—	—	—	—	—
Wright (portion of)	1,505	1,505	12,160	—	125	68	—	—	—	—	—	—	—	—	—	—	—	—	—	—	—	—	—	—	—	—	—	—
Remainder of County (ptn. of)	408	408	4,280	—	92	137	—	—	—	—	—	—	—	—	—	—	—	—	—	—	—	—	—	—	—	—	—	—
Total County Robinson.	59,099	58,999	523,004	220	4,466	4,148	1	4	—	—	—	—	—	—	15	252	30	300	—	—	—	—	—	367	4,646	50	35	32

No. 17.—Return showing the Area under each Description of Crop, and the Produce thereof, in each County and District, &c.—*continued.*

County and District.	Oats—*continued.* Area Fed Off or Cut, and Quantity Cut for Green Forage.		Lucerne. Hay.		Lucerne. Green Forage.	Hay (all other).		Other Green Forage.	Peas and Beans.		Vines. In Bearing.	Vines. Not Bearing.	Vines. Grape Production.	Vines. Wine Made.	Vines. Currants Made.	Vines. Raisins Made.	Orchards. In Bearing.	Orchards. Not in Bearing.	Market Gardens.	Root Crops. Potatoes.		Root Crops. All Other.		Other Crops.	Wattle Bark.	Honey.
	Acres	Tons	Acres	Tons	Acres	Acres	Tons	Acres	Acres	Bushels	Acres	Acres	Tons	Gallons	Cwts	Cwts	Acres	Acres	Acres	Acres	Tons	Acres	Tons	Acres	Tons	Lbs.
County Robe—*continued.*																										
District Councils of—																										
Lucindale, viz., Hds. of—																										
Coles and Fox (ptns. of)	—	—	—	—	—	—	—	15	—	—	—	—	—	—	—	—	3	—	—	—	—	—	—	—	—	—
Conmurra	—	—	—	—	—	—	—	—	—	—	—	—	—	—	—	—	6	—	—	—	—	—	—	—	15	—
Joyce	—	—	—	—	1	—	—	—	—	—	1	—	1	—	—	—	5	2	—	—	—	—	—	8	—	—
Spence	—	—	—	—	—	—	—	—	—	—	—	—	—	—	—	—	5	1	—	—	—	—	—	—	—	300
Townsend	—	—	—	—	2	—	—	13	3	14	1	—	—	—	—	—	6	1	—	—	—	1	4	—	6	—
Naracoorte (portion of), viz., Hundreds of—																										
Jessie	—	—	—	—	—	—	—	—	26	188	—	—	—	—	—	—	2	—	—	—	—	—	—	—	—	—
Joanna	—	—	—	—	2	—	—	—	—	—	—	—	—	—	—	—	38	7	2	—	—	—	—	—	—	90
Naracoorte	5	10	—	—	—	—	—	—	12	149	2	—	1	—	—	—	25	6	—	3	6	—	—	—	—	8,440
Robertson	20	30	—	—	—	—	—	—	—	—	—	—	—	—	—	—	3	4	—	1	1	—	—	—	—	—
Penola (pn. of), viz., Hds. of—																										
Comaum	40	60	1	1	7	—	—	89	—	—	312	—	325	14,500	—	—	355	63	—	—	—	—	—	—	7	—
Killanoola	—	—	—	—	—	—	—	—	—	—	—	—	—	—	—	—	—	—	—	—	—	—	—	—	—	—
Robe, viz., Hundreds of—																										
Bray	—	—	—	—	—	—	—	—	—	—	—	—	—	—	—	—	2	—	1	3	4	1	2	—	19	—
Ross	—	—	—	—	—	—	—	—	—	—	—	—	—	—	—	—	—	—	—	—	—	—	—	—	—	—
Smith	—	—	—	—	—	—	—	—	—	—	—	—	—	—	—	—	1	—	—	—	—	—	—	—	—	—
Waterhouse	—	—	—	—	—	358	349	70	—	—	—	—	—	—	—	—	5	2	—	5	15	—	—	133	151	—
Total County Robe	65	100	1	1	12	358	349	187	41	351	316	—	327	14,500	—	—	465	95	3	12	26	2	6	141	816	8,830
County Robinson.																										
District Councils of—																										
Elliston (portion of), viz., Hundreds of—																										
Downer	—	—	—	—	—	—	—	—	—	—	—	—	—	—	—	—	1	—	—	—	—	—	—	—	—	—
Wright (portion of)	—	—	—	—	—	—	—	—	—	—	—	—	—	—	—	—	—	—	—	—	—	—	—	—	—	—
Remainder of County (portion of)	—	—	—	—	—	—	—	—	—	—	—	—	—	—	—	—	—	—	—	—	—	—	—	—	—	—
Streaky Bay, viz., Hds of—																										
Campbell	—	—	—	—	—	—	—	—	—	—	—	—	—	—	—	—	—	—	—	—	—	—	—	—	—	—
Finlayson	—	—	—	—	—	—	—	1	—	—	—	—	—	—	—	—	—	—	—	—	—	—	—	—	—	—
Forrest	—	—	—	—	—	—	—	—	—	—	—	—	—	—	—	—	—	—	—	—	—	—	—	—	—	—
Murray	—	—	—	—	—	—	—	—	—	—	—	—	—	—	—	—	—	—	—	—	—	—	—	—	—	—
Ripon	—	—	—	—	—	—	—	—	—	—	—	—	—	—	—	—	—	—	—	—	—	—	—	—	—	—
Rounsevell	—	—	—	—	—	—	—	—	—	—	—	—	—	—	—	—	—	—	—	—	—	—	—	—	—	—
Scott	—	—	—	—	—	—	—	—	—	—	—	—	—	—	—	—	—	—	—	—	—	—	—	60	—	—
Tarlton	—	—	—	—	—	—	—	—	—	—	—	—	—	—	—	—	—	—	—	—	—	—	—	—	—	—
Witera	—	—	—	—	—	—	—	—	—	—	—	—	—	—	—	—	—	—	—	—	—	—	—	—	—	—
Wrenfordsley	—	—	—	—	—	—	—	—	—	—	—	—	—	—	—	—	—	—	—	—	—	—	—	—	—	—
Wright (portion of)	—	—	—	—	—	—	—	—	—	—	—	—	—	—	—	—	—	—	—	—	—	—	—	—	—	—
Remainder of County (pn. of)	—	—	—	—	—	—	—	—	—	—	—	—	—	—	—	—	—	—	—	—	—	—	—	—	—	—
Total County Robinson	—	—	—	—	—	—	—	1	—	—	—	—	—	—	—	—	1	—	—	—	—	—	—	60	—	—

No. 17.—Return showing the Area under each Description of Crop, and the Produce thereof, in each County and District, for the Year ended March 31st, 1910—*continued.*

County and District.	Wheat.								Maize.				Barley.											Oats.				
	For Grain.			Straw.	For Hay.		Area Fed Off or Cut, and Quantity Cut for Green Forage.		For Grain.		Area Fed Off or Cut, and Quantity Cut for Green Forage.		For Grain.						Straw.	For Hay.		Area Fed Off or Cut, and Quantity Cut for Green Forage.		For Grain.		Straw	For Hay.	
	Area.		Produce.										Malting.		Cape.		Other.											
	Sown.	Reaped.																										
	Acres	Acres	Bushels	Tons	Acres	Tons	Acres	Tons	Acres	Bush.	Acres	Tons	Acres	Bushels	Acres	Bushels	Acres	Bushels	Tons	Acres	Tons	Acres	Tons	Acres	Bushels	Tons	Acres	Tons
County Russell.																												
District Councils of—																												
Mannum (portion of), viz., Hundreds of—																												
Younghusband and Burdett (portion of) ..	8,882	8,882	91,685	20	861	1,000	—	—	—	—	—	—	—	—	40	610	40	505	14	89	88	3	8	1,014	11,823	3	270	209
Meningie (portion of), viz., Hundreds of—																												
Baker.....	390	390	2,654	2	13	12	—	—	—	—	—	—	447	4,067	199	1,442	—	—	15	210	157	4	6	238	1,900	3	741	668
Bonney	137	122	745	1	9	22	—	—	—	—	—	—	170	1,566	133	1,075	—	—	10	71	73	—	—	79	851	—	336	365
Coolinong	1,860	1,860	16,510	—	130	127	—	—	—	—	—	—	—	—	19	78	—	—	—	—	—	—	—	115	607	—	58	40
Malcolm	1,080	1,080	8,813	—	171	161	—	—	—	—	—	—	43	194	50	151	—	—	3	15	18	—	—	123	959	—	176	135
Seymour	5,473	5,148	43,424	—	426	384	—	—	—	—	3	12	12	132	45	324	—	—	—	—	—	—	—	466	4,069	10	28	22
Mobilong (portion of), viz., Hundred of—																												
Burdett (portion of)....	3,519	3,519	40,658	—	298	337	—	—	—	—	27	187	33	586	—	—	—	—	—	16	21	10	30	155	1,114	—	169	409
Hundred of Ettrick.....	—	—	—	—	—	—	—	—	—	—	—	—	—	—	—	—	—	—	—	—	—	—	—	—	—	—	—	—
Remainder of County	—	—	—	—	—	—	—	—	—	—	—	—	—	—	—	—	—	—	—	—	—	—	—	—	—	—	—	—
Total County Russell ..	21,341	21,001	204,489	23	1,908	2,043	—	—	—	—	30	199	705	6,545	486	3,680	40	505	42	401	357	17	44	2,190	21,383	16	1,778	1,938
County Stanley.																												
District Councils of—																												
Balaklava (portion of), viz., Hundreds of—																												
Stow and Goyder (portions of).....	14,099		220,188	23	1,493	2,178	—	—	—	—	—	—	—	—	13	460	15	300	—	—	—	—	—	261	4,538	—	354	422
Blyth (Hundred of Blyth).	16,480		343,569	—	2,062	4,006	—	—	—	—	—	—	—	—	15	190	—	—	—	—	—	—	—	330	5,699	—	164	406
Booborowie (portion of), viz., Hundred of—																												
Ayers.....	2,831		60,792	—	1,347	2,020	—	—	—	—	—	—	—	—	—	—	—	—	—	—	—	—	—	84	1,508	—	—	28
Broughton (portion of), viz., Hundred of—																												
Koolunga	11,467		218,623	55	1,739	2,866	—	—	—	—	—	—	20	300	4	165	—	—	—	—	—	—	—	79	1,855	3	19	26
Clare (Hun. Clare)	2,977		47,506	—	1,248	1,272	5	5	—	—	2	10	20	240	61	1,129	—	—	—	4	15	2	3	276	2,062	—	43	—
Georgetown (ptn. of), viz., Hun. of Yackamoorundie	6,996		126,490	4	1,120	2,001	—	—	—	—	—	—	—	—	47	831	—	—	—	—	—	—	—	184	2,732	—	68	212
Hall (Hundred of Hall) ..	15,907		318,799	11	2,083	3,200	—	—	—	—	—	—	12	344	54	1,300	19	260	—	—	—	—	—	147	2,309	—	371	487
Hanson (Hun. of Hanson)	10,245		211,699	—	2,093	2,709	—	—	—	—	—	—	—	—	6	227	—	—	—	—	—	—	—	168	3,290	—	7	10
Hutt and Hill Rivers, viz., Hundreds of—																												
Andrews (portion of) ..	460		11,510	30	160	290	—	—	—	—	—	—	—	—	—	—	—	—	—	—	—	—	—	30	300	—	—	—
Hart	9,628		179,618	—	1,169	2,429	—	—	—	—	—	—	5	51	20	680	—	—	—	—	—	—	—	145	2,758	—	15	15
Milne.....	6,551		122,580	—	1,278	2,560	—	—	—	—	—	—	—	—	—	—	—	—	—	—	—	10	15	20	610	—	18	25
Port Wakefield (portion of), viz., Hundred of—																												
Goyder (portion of)	10,593		134,547	5	978	1,246	—	—	—	—	—	—	23	660	127	3,416	—	—	—	—	—			270	4,696	—	358	605

No. 17.—Return showing the Area under each Description of Crop, and the Produce thereof, in each County and District, &c.—*continued.*

County and District.	Oats—*continued.* Area Fed Off or Cut and Quantity Cut for Green Forage.		Lucerne. Hay.		Lucerne. Green Forage.	Hay (all other).		Other Green Forage.	Peas and Beans		Vines. In Bearing.	Vines. Not Bearing.	Vines. Grape Production.	Vines. Wine Made.	Vines. Currants Made.	Vines. Raisins Made.	Orchards. In Bearing.	Orchards. Not in Bearing.	Market Gardens.	Root Crops. Potatoes.		Root Crops. All Other.		Other Crops.	Wattle Bark.	Honey.
	Acres	Tons	Acres	Tons	Acres	Acres	Tons	Acres	Acres	Bushels	Acres	Acres	Tons	Gallons	Cwts	Cwts	Acres	Acres	Acres	Acres	Tons	Acres	Tons	Acres	Tons	Lbs.
County Russell.																										
District Councils of—																										
Mannum (portion of), viz., Hundreds of—																										
Younghusband and Burdett (portion of) ..	—	—	—	—	5	—	—	6	—	—	1	—	—	—	—	—	4	1	—	—	—	—	—	2	—	325
Meningie (portion of), viz., Hundreds of—																										
Baker	—	—	—	—	55	—	—	—	68	534	5	—	8	—	—	—	3	2	—	—	—	3	25	47	—	—
Bonney	—	—	37	46	39	—	—	6	—	—	—	—	—	—	—	—	—	—	—	—	—	—	—	20	—	90
Coolinong	—	—	—	—	—	—	—	—	—	—	—	—	—	—	—	—	—	—	—	—	—	—	—	—	—	—
Malcolm	—	—	30	100	37	—	—	—	2	26	—	—	—	—	—	—	1	3	—	—	—	—	—	—	—	—
Seymour	—	—	—	—	4	—	—	—	1	20	2	—	1	—	—	—	3	1	—	—	—	—	—	—	—	500
Mobilong (portion of), viz., Hundred of—																										
Burdett (portion of)....	—	—	31	83	118	17	39	35	—	—	—	—	—	—	—	—	1	—	—	4	1	10	21	20	—	—
Hundred of Ettrick.....	—	—	—	—	—	—	—	—	—	—	—	—	—	—	—	—	—	—	—	—	—	—	—	—	—	—
Remainder of County	—	—	—	—	—	—	—	—	—	—	—	—	—	—	—	—	—	—	—	—	—	—	—	—	—	—
Total County Russell ..	—	—	98	229	258	17	39	47	71	580	8	—	9	—	—	—	12	7	—	4	1	13	46	89	—	915
County Stanley.																										
District Councils of—																										
Balaklava (portion of), viz., Hds. of—																										
Stow and Goyder (portions of).....	—	—	—	—	8	—	—	50	—	—	—	—	—	—	—	—	3	—	—	—	—	—	—	—	—	—
Blyth (Hundred of Blyth)	—	—	—	—	—	—	—	—	—	—	—	—	—	—	—	—	—	—	—	—	—	—	—	—	—	—
Booborowie (portion of), viz., Hundred of—																										
Ayers.....	—	—	155	225	140	—	—	—	—	—	—	—	—	—	—	—	4	6	—	—	—	—	—	—	—	—
Broughton (portion of), viz., Hundred of—																										
Koolunga	—	—	—	—	—	140	300	—	—	—	—	—	—	—	—	—	—	—	—	—	—	—	—	—	—	—
Clare (Hun. Clare)	1	1	—	—	2	—	—	21	6	88	903	281	1,888	59,550	7,897	738	534	171	8	3	5	—	—	1	41	35,750
Georgetown (ptn. of), viz., Hun. of Yackamoorundie	—	—	—	—	—	—	—	—	—	—	4	—	4	—	—	—	—	—	—	—	—	—	—	—	—	—
Hall (Hundred of Hall) ..	—	—	—	—	—	—	—	—	—	—	—	—	—	—	—	—	—	—	—	—	—	—	—	—	—	40
Hanson (Hun. of Hanson)	—	—	280	230	—	—	—	—	—	—	—	—	—	—	—	—	3	2	—	—	—	—	—	—	—	—
Hutt and Hill Rivers, viz., Hundreds of—																										
Andrews (portion of) ..	—	—	—	—	—	—	—	—	—	—	—	—	—	—	—	—	—	1	—	—	—	—	—	—	—	—
Hart	—	—	—	—	—	—	—	—	—	—	—	—	—	—	—	—	—	—	—	—	—	—	—	—	—	—
Milne.....	—	—	—	—	—	—	—	—	—	—	68	55	80	—	425	—	39	12	—	—	—	—	—	—	—	50
Port Wakefield (portion of), viz., Hundred of—																										
Goyder (portion of)	—	—	—	—	—	—	—	—	—	—	—	—	—	—	—	—	—	—	—	—	—	—	—	—	—	—

No. 17.—RETURN showing the Area under each Description of Crop, and the Produce thereof, in each County and District, for the Year ended March 31st, 1910—*continued.*

County and District.	Wheat.								Maize.				Barley.											Oats.				
	For Grain.			Straw.	For Hay.		Area Fed Off or Cut, and Quantity Cut for Green Forage.		For Grain.		Area Fed Off or Cut, and Quantity Cut for Green Forage.		For Grain.						Straw	For Hay.		Area Fed Off or Cut, and Quantity Cut for Green Forage.		For Grain.		Straw.	For Hay.	
													Malting.		Cape.		Other.											
	Area.		Produce.																									
	Sown.	Reaped.																										
	Acres	Acres	Bushels	Tons	Acres	Tons	Acres	Tons	Acres	Bush.	Acres	Tons	Acres	Bushels	Acres	Bushels	Acres	Bushels	Tons	Acres	Tons	Acres	Tons	Acres	Bushels	Tons	Acres	Tons
COUNTY STANLEY—*contd.*																												
District Councils of—																												
Rhynie, portion of (portion Hun. Upper Wakefield)	1,023		16,990	41	150	195	—	—	—	—	—	—	—	—	5	90	—	—	—	—	—	—	—	10	130	—	—	—
Snowtown (portion of), viz., Hundreds of—																												
Boucaut.....	16,494		377,769	319	1,935	3,221	—	—	—	—	—	—	—	—	58	1,160	—	—	—	—	—	—	—	336	8,500	—	144	220
Everard.....	12,057		229,983	280	1,499	2,348	13	20	—	—	—	—	7	210	9	270	—	—	—	4	16	32	60	340	6,746	88	180	200
Spalding (portion of), viz., Hundred of—																												
Andrews (portion of) ..	2,573		57,970	85	369	773	—	—	—	—	—	—	—	—	—	—	—	—	—	—	—	—	—	16	340	—	—	—
Stanley (pt. Hun. of Clare)	5,763		100,383	32	1,376	1,514	5	5	—	—	—	—	—	—	2	40	—	—	—	—	—	—	—	22	510	—	20	20
Upper Wakefield, viz., Hundreds of—																												
Stanley and Upper Wakefield (ptns. of)	4,986		87,881	70	1,374	1,709	—	—	—	—	—	—	—	—	47	1,078	25	447	—	2	2	3	7	60	1,040	—	27	49
Waterloo (portion of), viz., Hundred of—																												
Stanley (portion of)....	1,984		25,499	37	602	531	—	—	—	—	—	—	—	—	5	120	—	—	—	—	—	—	—	—	—	—	—	—
Total County Stanley..	153,114		2,892,396	992	24,075	37,068	23	30	—	—	2	10	87	1,805	473	11,156	59	1,007	—	10	33	47	85	2,778	49,623	91	1,788	2,725
COUNTY STURT.																												
District Councils of—																												
Angas (Hun. of Angas) ..	10,971	10,971	109,535	237	2,383	2,319	—	—	—	—	5	15	109	1,285	38	225	—	—	—	—	—	—	—	660	6,258	—	6	130
Brinkley, viz. Hds. of—																												
Brinkley	2,723	2,723	29,764	9	259	345	—	—	—	—	—	—	185	2,295	34	834	—	—	—	—	—	—	—	81	1,219	—	5	8
Freeling (portion of) ..	3,352	3,352	35,601	31	661	911	50	30	—	—	—	—	337	4,851	189	2,913	—	—	—	8	12	8	14	139	1,726	—	28	42
Caurnamont, Portion of (Hundred of Ridley).	8,713	8,363	73,043	7	1,021	1,041	—	—	—	—	—	—	10	192	10	160	60	900	—	—	—	—	—	794	7,954	—	145	136
Mannum, Portion of (Hundred of Finniss)	13,179	13,179	170,649	53	1,956	2,692	1	1	—	—	1	6	47	586	13	228	48	1,124	—	—	—	1	6	587	10,095	—	35	36
Mobilong, Portion of (Hundred of Mobilong) ..	11,156	11,156	110,412	19	1,846	1,927	2	2	—	—	—	—	120	1,688	—	—	8	90	—	23	23	23	26	686	6,587	7	79	84
Monarto (Hun. of Monarto)	5,655	5,655	73,482	25	893	1,206	1	2	50	600	7	24	55	879	29	435	2	50	5	2	3	1	2	357	5,707	—	16	24
Nairne (portion Hundred of Kanmantoo)	1,341	1,341	16,367	96	1,041	1,357	5	3	—	—	7	25	—	—	42	748	6	70	—	1	1	2	2	83	1,650	18	33	83
Onaunga, Portion of (portion Hun. of Freeling)	2,506	2,506	30,197	17	313	511	6	14	—	—	—	—	13	124	24	460	2	51	—	—	—	—	—	156	2,082	3	28	47
Onkaparinga, Ptn. of (ptn. Hun of Kanmantoo).	14	14	124	—	26	37	—	—	—	—	1	2	—	—	—	—	—	—	—	—	—	—	—	—	—	—	15	17
South Rhine, Ptn. of (ptn. Hun. of South Rhine)	3,077	3,077	29,236	56	1,010	1,018	5	4	—	—	—	—	2	24	58	633	34	453	—	—	—	—	—	283	4,248	17	85	97
Tungkillo (Hd. of Tungkillo)	3,930	3,930	47,046	59	1,118	1,078	—	—	—	—	—	—	37	472	11	270	11	85	—	3	2	7	10	195	2,809	6	7	7
Total County Sturt ..	66,617	66,267	725,456	609	12,527	14,442	70	56	50	600	21	72	915	12,396	448	6,906	171	2,823	5	37	41	42	60	4,021	50,335	51	482	711

No. 17.—Return showing the Area under each Description of Crop, and the Produce thereof, in each County and District, &c.—*continued.*

County and District.	Oats—*continued*		Lucerne.			Hay (all other).		Other Green Forage.	Peas and Beans.		Vines.						Orchards.		Market Gardens.	Root Crops.				Other Crops.	Wattle Bark.	Honey.
	Area Fed Off or Cut, and Quantity Cut for Green Forage.		Hay.		Green Forage.						In Bearing.	Not Bearing.	Grape Production.	Wine Made.	Currants Made.	Raisins Made.	In Bearing.	Not in Bearing.		Potatoes.		All Other.				
	Acres	Tons	Acres	Tons	Acres	Acres	Tons	Acres	Acres	Bushels	Acres	Acres	Tons	Gallons	Cwts	Cwts	Acres	Acres	Acres	Acres	Tons	Acres	Tons	Acres	Tons	Lbs.
County Stanley—*contd.*																										
District Councils of—																										
Rhynie, Portion of (part Hun. Upper Wakefield)	—	—	—	—	—	—	—	—	—	—	—	—	—	—	—	—	—	—	—	—	—	—	—	—	—	—
Snowtown (portion of), viz., Hundreds of—																										
Boucaut	—	—	—	—	—	240	200	—	—	—	—	—	—	—	—	—	—	—	—	—	—	—	—	—	—	—
Everard	—	—	—	—	—	40	25	—	—	—	—	—	—	—	—	—	—	—	—	—	—	—	—	—	—	—
Spalding (portion of), viz., Hundred of—																										
Andrews (portion of)	—	—	—	—	—	—	—	—	—	—	—	—	—	—	—	—	—	—	—	—	—	—	—	—	—	—
Stanley (pt. Hun. of Clare)	—	—	100	120	520	—	—	18	—	—	69	22	79	—	328	—	39	54	1	—	—	—	—	—	1	410
Upper Wakefield, viz., Hundreds of—																										
Stanley and Upper Wakefield (ptns. of)	3	2	5	8	20	—	—	1	—	—	631	34	961	61,500	1,637	5	158	23	40	—	—	—	—	—	18	24,332
Waterloo (portion of), viz., Hundred of—																										
Stanley (portion of)	—	—	—	—	—	—	—	—	—	—	—	—	—	—	—	—	—	—	—	—	—	—	—	—	—	—
Total County Stanley	4	3	540	583	690	420	525	90	6	88	1,675	392	3,012	121,050	10,287	743	780	269	49	3	5	—	—	1	60	60,582
County Sturt.																										
District Councils of—																										
Angas (Hun. of Angas)	—	—	—	—	—	25	30	—	—	—	1	—	—	—	—	—	7	1	—	—	—	—	—	—	—	355
Brinkley, viz., Hds. of—																										
Brinkley	50	50	50	300	543	—	—	—	1	30	—	—	—	—	—	—	—	—	21	—	—	—	—	—	—	800
Freeling (portion of)	2	4	64	100	36	—	—	—	20	100	218	25	474	47,200	220	—	8	18	—	—	—	—	—	20	—	420
Caurnamont, Portion of (Hundred of Ridley).	—	—	11	42	29	—	—	—	—	—	2	—	3	—	—	—	28	5	3	—	—	—	—	—	—	2,690
Mannum, Portion of (Hundred of Finniss)	—	—	6	5	10	—	—	—	—	—	1	—	1	—	—	—	9	3	1	—	—	—	—	—	—	8,200
Mobilong, Portion of (Hundred of Mobilong)	12	13	31	76	106	—	—	14	—	—	14	3	6	—	—	—	8	6	—	—	—	—	—	3	—	280
Monarto (Hun. of Monarto)	—	—	—	—	—	—	—	—	1	15	—	—	—	—	—	—	5	2	—	—	—	—	—	—	—	560
Nairne (portion Hundred of Kanmantoo)	1	1	5	10	11	9	16	20	328	7,270	64	—	62	8,300	—	—	39	3½	—	3	6	1	5	16	67	6,926
Onaunga, Portion of (portion Hun. of Freeling)	—	—	5	11	3	—	—	—	—	—	30	10	18	—	100	—	10	2	—	—	—	—	—	—	—	384
Onkaparinga, Ptn. of (ptn. Hun. of Kanmantoo).	—	—	—	—	1	5	7	—	30	650	—	—	—	—	—	—	2	—	—	—	—	—	—	—	11	—
South Rhine, Ptn. of (ptn. Hun. of South Rhine)	—	—	10	24	—	54	64	4	7	74	188	49	218	4,610	495	—	55	40	—	5	8	4	12	6	19	16,870
Tungkillo (Hd. of Tungkillo)	—	—	2	2	—	23	31	—	20	230	4	—	5	—	—	—	29	6	—	6	1	—	—	—	—	21,510
Total County Sturt	65	68	184	570	739	116	148	38	407	8,369	522	87	787	60,110	815	—	200	86	25	14	15	5	17	45	97	58,995

No. 17.—Return showing the Area under each Description of Crop, and the Produce thereof, in each County and District, for the Year ended March 31st, 1910—*continued.*

County and District.	Wheat.								Maize.				Barley.											Oats.				
	For Grain.			Straw.	For Hay.		Area Fed Off or Cut, and Quantity Cut for Green Forage.		For Grain.		Area Fed Off or Cut, and Quantity Cut for Green Forage.		For Grain.						Straw.	For Hay.		Area Fed Off or Cut, and Quantity Cut for Green Forage.		For Grain.		Straw.	For Hay.	
	Area.		Produce.										Malting.		Cape.		Other.											
	Sown.	Reaped.																										
	Acres	Acres	Bushels	Tons	Acres	Tons	Acres	Tons	Acres	Bush.	Acres	Tons	Acres	Bushels	Acres	Bushels	Acres	Bushels	Tons	Acres	Tons	Acres	Tons	Acres	Bushels	Tons	Acres	Tons
County Taunton.																												
Hundreds of—																												
Bunyeroo	—		—	—	30	30	—	—	—	—	—	—	—	—	—	—	—	—	—	—	—	—	—	—	—	—	—	—
Carr	13		150	—	50	50	—	—	—	—	—	—	—	—	—	—	—	—	—	—	—	—	—	—	—	—	—	—
Edeowie	—		—	—	—	—	—	—	—	—	—	—	—	—	—	—	—	—	—	—	—	—	—	—	—	—	—	—
Nilpena	—		—	—	—	—	—	—	—	—	—	—	—	—	—	—	—	—	—	—	—	—	—	—	—	—	—	—
Oratunga	—		—	—	—	—	—	—	—	—	—	—	—	—	—	—	—	—	—	—	—	—	—	—	—	—	—	—
Parachilna	10		50	—	40	30	—	—	—	—	—	—	—	—	—	—	—	—	—	—	—	—	—	—	—	—	—	—
Remainder of County	—		—	—	—	—	—	—	—	—	—	—	—	—	—	—	—	—	—	—	—	—	—	—	—	—	—	—
Total County Taunton	23		200	—	120	110	—	—	—	—	—	—	—	—	—	—	—	—	—	—	—	—	—	—	—	—	—	—
County Victoria.																												
District Councils of—																												
Belalie viz., Hundreds of—																												
Belalie (portion of)	12,395		211,443	94	4,982	7,923	—	—	—	—	—	—	12	360	12	300	—	—	—	—	—	—	—	333	7,534	—	66	108
Whyte (portion of)	3,976		88,967	45	789	1,233	—	—	—	—	—	—	—	—	—	—	—	—	—	—	—	—	—	95	2,050	—	—	—
Booborowie (portion of), viz., Hun. of Anne	790		9,020	—	165	165	—	—	—	—	—	—	—	—	—	—	—	—	—	—	—	—	—	—	—	—	—	—
Booyoolie, viz., Hun. of—																												
Booyoolie (portion of)	8,896		128,101	35	1,929	3,052	—	—	—	—	—	—	—	—	41	775	—	—	—	—	—	5	8	155	2,391	—	231	338
Caltowie (portion of), viz., Hundred of Caltowie	13,955		195,153	21	2,930	4,284	—	—	—	—	—	—	—	—	9	100	—	—	—	—	—	—	—	84	1,870	25	100	—
Crystal Brook, viz., Hds. of—																												
Crystal Brook	15,309		301,537	61	3,108	5,369	—	—	—	—	—	—	98	1,854	—	—	—	—	—	1	2	—	—	359	6,105	6	42	101
Howe (portion of)	605		7,650	—	100	105	—	—	—	—	—	—	8	76	—	—	—	—	—	—	—	—	—	13	75	—	—	—
Napperby (portion of)	4,074		78,186	90	665	1,257	3	3	—	—	—	—	7	160	—	—	—	—	3	—	—	15	20	55	495	—	49	76
Georgetown (portion of), viz., Hundreds of—																												
Bundaleer	10,438		177,224	10	1,892	3,630	—	—	—	—	—	—	—	—	28	545	—	—	—	—	—	—	—	419	6,648	3	345	601
Narridy	9,002		161,276	31	1,452	2,491	—	—	—	—	—	—	16	382	—	—	4	60	—	—	—	—	—	188	3,364	—	52	132
Gladstone, Hundreds of—																												
Booyoolie (portion of) and Yangya	13,067		221,716	23	2,738	4,534	—	—	—	—	—	—	—	—	96	2,550	1	12	9	12	15	—	—	490	8,878	31	66	140
Pirie, viz., Hundreds of—																												
Howe (portion of)	1,148		14,346	2	283	379	—	—	—	—	—	—	—	—	9	156	—	—	—	—	—	—	—	90	1,692	—	31	20
Napperby (portion of)	9,897		142,056	15	1,708	2,433	52	60	—	—	—	—	20	180	20	520	—	—	—	—	—	10	30	78	997	—	17	17
Pirie (portion of)	7,588		122,915	517	2,467	3,801	12	18	—	—	—	—	—	—	74	440	—	—	—	—	—	—	—	7	132	—	—	—
Wandearah	10,782		142,803	129	1,919	2,978	20	20	—	—	—	—	215	3,142	142	2,276	10	300	—	37	47	50	80	227	4,004	5	120	177
Spalding (portion of), viz., Hundred of—																												
Reynolds	4,229		84,455	—	965	1,515	—	—	—	—	—	—	—	—	—	—	—	—	—	—	—	2	3	86	1,615	—	2	3
Terowie (portion of), viz., Hundred of—																												
Whyte (portion of)	11,025		174,821	—	1,794	2,379	—	—	—	—	—	—	—	—	2	35	2	25	11	14	16	—	—	159	3,927	—	124	226
Total County Victoria	137,176		2,261,669	1,073	29,886	47,528	87	101	—	—	—	—	376	6,154	433	7,697	17	397	23	64	80	82	141	2,838	51,777	70	1,245	1,939

No. 17.—Return showing the Area under each Description of Crop, and the Produce thereof, in each County and District, &c.—*continued.*

County and District.	Oats—*continued.* Area Fed Off or Cut, and Quantity Cut for Green Forage.		Lucerne. Hay.		Lucerne. Green Forage.	Hay (all other).		Other Green Forage.	Peas and Beans.		Vines. In Bearing.	Vines. Not Bearing.	Vines. Grape Production.	Vines. Wine Made.	Vines. Currants Made.	Vines. Raisins Made.	Orchards. In Bearing.	Orchards. Not in Bearing.	Market Gardens.	Root Crops. Potatoes.		Root Crops. All Other.		Other Crops.	Wattle Bark.	Honey.
	Acres	Tons	Acres	Tons	Acres	Acres	Tons	Acres	Acres	Bushels	Acres	Acres	Tons	Gallons	Cwts	Cwts	Acres	Acres	Acres	Acres	Tons	Acres	Tons	Acres	Tons	Lbs.
County Taunton.																										
Hundreds of—																										
Bunyeroo	—	—	—	—	—	—	—	—	—	—	—	—	—	—	—	—	—	—	—	—	—	—	—	—	—	—
Carr	—	—	—	—	—	—	—	—	—	—	1	—	1	—	—	—	—	—	—	—	—	—	—	—	—	—
Edeowie	—	—	—	—	—	—	—	—	—	—	1	—	1	—	—	—	2	1	—	—	—	—	—	—	—	—
Nilpena	—	—	—	—	—	—	—	—	—	—	—	—	—	—	—	—	—	—	—	—	—	—	—	—	—	—
Oratunga	—	—	—	—	—	—	—	—	—	—	—	—	—	—	—	—	—	—	—	—	—	—	—	—	—	—
Parachilna	—	—	—	—	—	—	—	—	—	—	—	—	—	—	—	—	—	—	—	—	—	—	—	—	—	—
Remainder of County	—	—	—	—	1	—	—	—	—	—	—	—	—	—	—	—	—	—	—	—	—	—	—	—	—	—
Total County Taunton	—	—	—	—	1	—	—	—	—	—	2	—	2	—	—	—	2	1	—	—	—	—	—	—	—	—
County Victoria.																										
District Councils of—																										
Belalie, viz., Hundreds of—																										
Belalie (portion of)	—	—	40	30	—	—	—	—	—	—	13	—	6	—	—	—	20	15	—	—	—	—	—	—	—	35
Whyte (portion of)	—	—	—	—	—	—	—	—	—	—	—	—	—	—	—	—	3	2	—	—	—	—	—	—	—	60
Booborowie (portion of), viz., Hun. of Anne	—	—	—	—	—	—	—	—	—	—	1	—	2	—	—	—	4	—	—	—	—	—	—	—	—	—
Booyoolie, viz., Hun. of—																										
Booyoolie (portion of)	—	—	—	—	501	—	—	—	—	—	23	3	16	—	1	2	40	40	—	—	—	—	—	—	—	1,850
Caltowie (portion of), viz., Hundred of Caltowie	—	—	—	—	—	—	—	—	—	—	1	—	1	—	—	—	2	—	—	—	—	—	—	—	—	220
Crystal Brook, viz., Hds. of—																										
Crystal Brook	—	—	8	6	42	90	192	—	1	30	6	—	6	—	—	—	20	7	—	—	—	—	—	—	—	156
Howe (portion of)	—	—	—	—	—	—	—	—	—	—	6	—	4	—	—	—	1	—	—	—	—	—	—	—	—	40
Napperby (portion of)	—	—	—	—	—	—	—	—	—	—	—	—	—	—	—	—	—	—	—	—	—	—	—	—	—	—
Georgetown (portion of), viz., Hundreds of—																										
Bundaleer	—	—	195	312	320	—	—	—	—	—	14	—	12	—	—	1	24	8	4	—	—	—	—	—	—	440
Narridy	—	—	—	—	3	40	40	—	—	—	—	—	—	—	—	—	2	1	—	—	—	—	—	4	—	—
Gladstone, viz., Hds. of—																										
Booyoolie (portion of) and Yangya	—	—	—	—	1,100	—	—	—	—	—	5	1	4	—	—	—	8	1	—	—	—	—	—	—	—	—
Pirie, viz., Hundreds of—																										
Howe (portion of)	—	—	—	—	—	—	—	7	—	—	29	10	18	—	5	3	125	95	—	—	—	—	—	—	—	1,450
Napperby (portion of)	—	—	—	—	—	—	—	—	—	—	200	—	140	—	—	121	25	15	30	—	—	3	6	—	—	1,600
Pirie (portion of)	—	—	—	—	49	18	20	—	—	—	2	—	5	—	—	—	5	6	—	—	—	1	8	—	—	—
Wandearah	4	6	87	120	98	65	95	110	—	—	3	—	1	—	—	—	8	2	—	—	—	—	—	—	—	1,874
Spalding (portion of), viz., Hundred of—																										
Reynolds	—	—	—	—	30	—	—	—	—	—	—	—	—	—	—	—	—	—	—	—	—	—	—	—	—	—
Terowie (portion of), viz., Hundred of—																										
Whyte (portion of)	—	—	99	99	506	76	36	2	—	—	4	—	2	—	—	—	9	9	—	—	—	—	—	—	—	—
Total County Victoria	4	6	429	567	2,649	289	383	119	1	30	307	14	217	—	6	127	296	201	34	—	—	4	14	4	—	7,725

No. 17.—RETURN showing the Area under each Description of Crop, and the Produce thereof, in each County and District, for the Year ended March 31st, 1910—*continued.*

County and District.	Wheat.								Maize.				Barley.											Oats.				
	For Grain.			Straw.	For Hay.		Area Fed Off or Cut, and Quantity Cut for Green Forage.		For Grain.		Area Fed Off or Cut, and Quantity Cut for Green Forage.		For Grain.						Straw.	For Hay.		Area Fed Off or Cut, and Quantity Cut for Green Forage.		For Grain.		Straw.	For Hay.	
	Area.		Produce.										Malting.		Cape.		Other.											
	Sown.	Reaped.																										
	Acres	Acres	Bushels	Tons	Acres	Tons	Acres	Tons	Acres	Bush.	Acres	Tons	Acres	Bushels	Acres	Bushels	Acres	Bushels	Tons	Acres	Tons	Acres	Tons	Acres	Bushels	Tons	Acres	Tons
COUNTY WAY.																												
Hundreds of—																												
Bartlett	4,325	4,325	30,863	—	236	174	—	—	—	—	—	—	—	—	—	—	—	—	—	—	—	—	—	—	—	—	9	150
Blacker	1,538	1,538	11,569	—	100	65	—	—	—	—	—	—	—	—	—	—	—	—	—	—	—	—	—	49	402	—	13	20
Bonython	11,251	11,251	79,434	—	583	401	—	—	—	—	—	—	—	—	—	—	—	—	—	—	—	—	—	195	1,490	—	97	90
Catt	4,915	4,915	45,143	—	420	320	—	—	—	—	—	—	—	—	—	—	—	—	—	—	—	—	—	95	960	—	—	—
Chillundie	2,384	2,384	20,024	—	124	64	—	—	—	—	—	—	—	—	—	—	—	—	—	—	—	—	—	10	150	—	—	—
Goode	10,910	10,910	102,763	—	429	375	—	—	—	—	—	—	—	—	—	—	—	—	—	—	—	—	—	114	1,150	—	87	61
Guthrie	593	593	5,826	—	15	12	—	—	—	—	—	—	—	—	—	—	—	—	—	—	—	—	—	—	—	—	—	—
Horn	3,620	3,470	26,240	—	255	157	—	—	—	—	—	—	—	—	—	—	—	—	—	—	—	—	—	31	412	—	—	—
Moule	8,420	8,270	66,041	—	465	418	—	—	—	—	—	—	—	—	—	—	—	—	—	—	—	—	—	85	484	—	—	—
O'Loughlin	3,212	3,212	31,390	—	156	177	—	—	—	—	—	—	—	—	—	—	—	—	—	—	—	—	—	62	650	—	—	—
Wallanippie	4,836	4,836	33,368	—	218	163	—	—	—	—	—	—	—	—	—	—	—	—	—	—	—	—	—	83	958	—	96	69
Wandana	9,807	9,807	90,362	—	499	368	—	—	—	—	—	—	—	—	—	—	—	—	—	—	—	—	—	167	1,380	—	115	91
Remainder of County	—	—	—	—	30	15	—	—	—	—	—	—	—	—	—	—	—	—	—	—	—	25	30	—	—	—	—	—
Total County Way	65,811	65,511	543,023	—	3,530	2,709	—	—	—	—	—	—	—	—	—	—	—	—	—	—	—	25	30	891	8,036	—	417	481
COUNTY YORK.																												
Hundreds of—																												
Ash	—	—	—	—	—	—	—	—	—	—	—	—	—	—	—	—	—	—	—	—	—	—	—	—	—	—	—	—
Batchelor	—	—	—	—	—	—	—	—	—	—	—	—	—	—	—	—	—	—	—	—	—	—	—	—	—	—	—	—
Poynton	—	—	—	—	—	—	—	—	—	—	—	—	—	—	—	—	—	—	—	—	—	—	—	—	—	—	—	—
Randell	—	—	—	—	30	30	—	—	—	—	—	—	—	—	—	—	—	—	—	—	—	—	—	—	—	—	—	—
Remainder of County	—	—	—	—	—	—	—	—	—	—	—	—	—	—	—	—	—	—	—	—	—	—	—	—	—	—	—	—
Total County York	—	—	—	—	30	30	—	—	—	—	—	—	—	—	—	—	—	—	—	—	—	—	—	—	—	—	—	—
COUNTY YOUNG.																												
District Council of—																												
Morgan (portion of), viz., Hundred of—																												
Stuart	110	—	—	—	7	10	40	20	—	—	—	—	—	—	—	—	—	—	—	—	—	—	—	—	—	—	120	30
Remainder of County	3,445	3,445	25,085	55	245	209	—	—	—	—	—	—	—	—	—	—	—	—	—	—	—	—	—	8	84	—	—	—
Total County Young	3,555	3,445	25,085	55	252	219	40	20	—	—	—	—	—	—	—	—	—	—	—	—	—	—	—	8	84	—	120	30
GRAND TOTAL	1,895,738	1,889,975	25,133,851	16,234	318,197	439,469	2,462	3,409	210	3,361	576	3,472	27,873	446,825	12,340	218,771	1,682	25,828	1,764	2,588	3,164	1,638	3,479	85,346	1,209,131	4,440	96,496	121995

No. 3.

No. 17.—Return showing the Area under each Description of Crop, and the Produce thereof, in each County and District, &c.—*continued.*

County and District.	Oats—*continued.* Area Fed Off or Cut, and Quantity Cut for Green Forage.		Lucerne. Hay.		Lucerne. Green Forage.	Hay (all other).		Other Green Forage.	Peas and Beans.		Vines. In Bearing.	Vines. Not Bearing.	Vines. Grape Production.	Vines. Wine Made.	Vines. Currants Made.	Vines. Raisins Made.	Orchards. In Bearing.	Orchards. Not in Bearing.	Market Gardens.	Root Crops. Potatoes.		Root Crops. All Other.		Other Crops.	Wattle Bark.	Honey.
	Acres	Tons	Acres	Tons	Acres	Acres	Tons	Acres	Acres	Bushels	Acres	Acres	Tons	Gallons	Cwts.	Cwts.	Acres	Acres	Acres	Acres	Tons	Acres	Tons	Acres	Tons	Lbs.
County Way—																										
Hundreds of—																										
Bartlett	—	—	—	—	—	—	—	—	—	—	—	—	—	—	—	—	—	—	—	—	—	—	—	—	—	—
Blacker	—	—	—	—	—	—	—	—	—	—	—	—	—	—	—	—	—	—	—	—	—	—	—	—	—	—
Bonython	—	—	—	—	—	—	—	—	—	—	—	—	—	—	—	—	—	—	—	—	—	—	—	—	—	—
Catt	—	—	—	—	—	—	—	—	—	—	—	—	—	—	—	—	—	—	—	—	—	—	—	—	—	—
Chillundie	—	—	—	—	—	—	—	—	—	—	—	—	—	—	—	—	—	—	—	—	—	—	—	—	—	—
Goode	—	—	—	—	—	—	—	—	—	—	—	—	—	—	—	—	—	—	—	—	—	—	—	—	—	—
Guthrie	—	—	—	—	—	—	—	—	—	—	—	—	—	—	—	—	—	—	—	—	—	—	—	—	—	—
Horn	—	—	—	—	—	—	—	—	—	—	—	—	—	—	—	—	—	—	—	—	—	—	—	—	—	—
Moule	—	—	—	—	—	—	—	—	—	—	—	—	—	—	—	—	—	—	—	—	—	—	—	—	—	—
O'Loughlin	—	—	—	—	—	—	—	—	—	—	—	—	—	—	—	—	—	—	—	—	—	—	—	—	—	—
Wallanippie	—	—	—	—	—	—	—	—	—	—	—	—	—	—	—	—	—	—	—	—	—	—	—	—	—	—
Wandana	—	—	—	—	—	—	—	—	—	—	—	—	—	—	—	—	—	—	—	—	—	—	—	—	—	—
Remainder of County	—	—	—	—	25	—	—	—	—	—	—	—	—	—	—	—	—	—	—	—	—	—	—	—	—	—
Total County Way	—	—	—	—	25	—	—	—	—	—	—	—	—	—	—	—	—	—	—	—	—	—	—	—	—	—
County York.																										
Hundreds of—																										
Ash	—	—	—	—	—	—	—	—	—	—	—	—	—	—	—	—	—	—	—	—	—	—	—	—	—	—
Batchelor	—	—	—	—	—	—	—	—	—	—	—	—	—	—	—	—	—	—	—	—	—	—	—	—	—	—
Poynton	—	—	—	—	—	—	—	—	—	—	—	—	—	—	—	—	—	—	—	—	—	—	—	—	—	—
Randell	—	—	—	—	—	—	—	—	—	—	—	—	—	—	—	—	—	—	—	—	—	—	—	—	—	—
Remainder of County	—	—	—	—	—	—	—	—	—	—	—	—	—	—	—	—	—	—	—	—	—	—	—	—	—	—
Total County York	—	—	—	—	—	—	—	—	—	—	—	—	—		—	—	—	—	—	—	—	—	—	—	—	—
County Young—																										
District Council of—																										
Morgan (portion of), viz., Hundred of—																										
Stuart	—	—	100	15	—	—	—	—	—	—	1	—	1	—	—	—	2	1	5	—	—	—	—	—	—	—
Remainder of County	—	—	—	—	—	—	—	—	—	—	—	—	—	—	—	—	—	—	—	—	—	—	—	—	—	120
Total County Young	—	—	100	15	—	—	—	—	—	—	1	—	1	—	—	—	2	1	5	—	—	—	—	—	—	120
Grand Total	2413	3479	2,537	3,473	7,143	4,630	6,374	2,994	7,999	130,109	20,353	2,088	31,040	2,569,797	36,052	27,808	15,359	6,401	2,784	8,131	18,569	584	4,201	1,739	5,346	812,487

PRODUCTION—

No. 18.—Return showing particulars of Silos, Bee-keeping, Manures Used, Poultry, Areas

Division and County.	Ensilage.						Bee-keeping.				Manures.			
	Farms on which Made.	Number of Silos. Pit.	Number of Silos. Stack.	Capacity.	Quantity Ensilage Made.	Estimated Value of Ensilage.	Number of Bechives (*i.e.*, Colonies, 31/12/08). Productive.	Number of Bechives (*i.e.*, Colonies, 31/12/08). Unproductive	Quantity Honey Produced	Quantity Beeswax Produced.	Natural (Stable-yard Manure, &c.).		Artificial Superphosphates, Bonedust, &c.	
	No.	No.	No.	Cub. ft.	Tons	£	No.	No.	Lbs	Lbs.	Acres	Loads	Acres	Tons
I. Central Division.														
Adelaide	32	53	2	121,075	442	585	7,405	3,266	300,208	1,714	6,942	62,954	60,261	5,454
Albert	—	—	—	—	—	—	10	—	1,200	—	27	51	34,768	526
Alfred	—	—	—	—	—	—	—	—	—	—	—	—	14,949	140
Carnarvon		—	—	—	—	—	6	14	160	9	39	462	8,123	443
Eyre	1	—	1	700	3	2	303	79	8,399	154	323	1,949	42,900	1,210
Fergusson	3	2	1	1,280	1	1	18	11	285	5	416	3,152	181,019	8,472
Gawler	5	8	5	15,076	315	475	36	3	970	36	1,029	7,492	154,794	7,845
Hindmarsh	9	8	4	11,273	220	294	3,317	676	169,294	2,499	1,130	6,954	42,932	2,044
Light	2	2	1	17,280	346	373	1,749	665	59,681	846	1,981	14,263	133,006	5,761
Sturt	5	3	5	20,816	521	495	1,292	826	58,995	245	1,275	4,115	63,979	2,118
Total	57	76	19	187,500	1,848	2,225	14,136	5,540	599,192	5,508	13,162	101,392	736,731	34,013
II. Lower North.														
Burra	2	1	1	37,800	80	90	6	—	50	—	117	694	20,327	658
Daly	1	—	1	100	3	6	—	—	—	—	647	6,320	261,006	9,900
Hamley		—	—	—	—	—	30	—	2,000	400	28	356	1,467	285
Kimberley		—	—	—	—	—	3	—	56	—	11	100	3,165	85
Stanley	2	2	—	5,500	20	20	612	44	60,582	810	660	5,430	167,459	6,943
Victoria	6	11	—	13,750	160	207	330	250	7,725	127	1,519	7,939	148,445	4,683
Young	—	—	—	—	—	—	3	—	120	—	—	—	700	17
Total	11	14	2	57,150	263	323	984	294	70,533	1,337	2,982	20,839	602,569	22,571
III. Upper North.														
Blachford	—	—	—	—	—	—	—	—	—	—	—	—	50	1
Dalhousie	—	—	—	—	—	—	—	6	—	—	326	1,628	75,396	2,416
Derby	—	—	—	—	—	—	—	—	—	—	—	—	—	—
Frome	2	2	—	2,488	15	25	533	98	34,150	347	211	900	73,075	2,131
Granville	—	—	—	—	—	—	—	—	—	—	—	—	276	7
Hanson	—	—	—	—	—	—	—	—		—	—	—	—	—
Herbert	—	—	—	—	—	—	—	—	—	—	—	—	710	12
Lytton	—	—	—	—	—	—	—	—	—	—	—	—	—	—
Newcastle	1	—	1	700	20	25	—	—	—	—	5	20	370	8
Taunton	—	—	—	—	—	—	—	—	—	—	—	—	—	—
Total	3	2	1	3,188	35	50	533	104	34,150	347	542	2,548	149,877	4,575
IV. South-Eastern.														
Buccleuch	—	—	—	—	—	—	4	—	50	—		—	32,013	907
Buckingham	2	5	—	2,300	—	—	463	35	39,600	708	151	1,991	32,241	1,019
Cardwell	—	—	—	—	—	—	9	—	230	12	—	—	2,447	107
Chandos	—	—	—	—	—	—	—	1	—	—	—	—	102,440	2,583
Grey	4	1	6	1,602	31	60	275	122	4,577	152	481	2,347	17,550	876
MacDonnell	—	—	—	—	—	—	264	255	7,470	643	14	106	7,009	276
Robe	1	5	—	1,200	12	12	280	69	8,830	112	32	315	7,633	365
Russell	1	—	1	1,360	40	60	80	26	915	12	71	329	25,897	686
Total	8	11	7	6,462	83	132	1,375	508	61,672	1,639	749	5,088	227,230	6,819
V. Western.														
Buxton	—	—	—	—	—	—	—	—	—	—	—	—	85	2
Dufferin	—	—	—	—	—	—	—	—	—	—	—	—	4,150	83
Flinders	2	2	—	1,136	15	30	623	4	46,940	1,228	173	3,327	86,375	3,361
Hopetoun	—	—	—	—	—	—	—	—	—	—	5	27	6,864	148
Jervois	—	—	—	—	—	—	—	—	—	—	6	80	78,313	2,092
Kintore	—	—	—	—	—	—	—	—	—	—	42	95	11,828	218
Le Hunte	—	—	—	—	—	—	—	—	—	—	—	—	320	9
Manchester	—	—	—	—	—	—	—	—	—	—	—	—	—	—
Musgrave	—	—	—	—	—	—	—	—	—	—	60	471	17,855	565
Robinson	—	—	—	—	—	—	—	—	—	—	9	68	50,351	1,189
Way	—	—	—	—	—		—	—	—	—	—	—	41,384	761
York	—	—	—	—	—	—	—	—	—	—	—	—	—	—
Total	2	2	—	1,136	15	30	623	4	46,940	1,228	295	4,068	297,525	8,428
Total Counties	81	105	29	255,436	2,244	2,760	17,651	6,450	812,487	10,059	17,730	133,935	2,013,932	76,406
Remainder of State	—	—	—	—	—	—	—	—	—	—	—	—	170	7
Grand Total 1909-10	81	105	29	255,436	2,244	2,760	17,651	6,450	812,487	10,059	17,730	133,935	2,014,102	76,413
Grand Total 1908-9	75	95	21	216,772	2,017	1,832	19,549	4,471	1,007,717	12,063	18,718	120,648	1,693,676	64,842

MISCELLANEOUS.

available for Wheat-growing, and Estimated Value of Farm Implements, &c., in Use.

Estimated Area of Holding Suitable for Wheat-growing.	Poultry and Egg Production.						Value of Machinery, Implements, &c.				
	Live Poultry on Farm or Holding on December 31st, 1908.					Total Estimated Value of Poultry and Egg Production during Year.	Used mainly in General Agriculture.	Used mainly in Dairying.	Used mainly for Pastoral Purposes.	Used mainly in Orchards, Vineyards, and Market Gardens.	Total Value.
	Fowls.	Ducks.	Geese.	Turkeys.	Other Kinds.						
Acres	No.	No	No.	No.	No.	£	£	£	£	£	£
206,023	322,661	24,693	5,416	6,943	421	113,586	122,262	14,836	3,921	76,080	217,099
361,446	17,750	122	77	61	3	5,446	29,585	936	505	1,566	32,592
332,305	5,353	30	2	—	—	1,595	22,070	355	25	4,324	26,774
140,086	9,102	272	40	1,037	2	3,106	20,467	49	—	20	20,536
222,963	46,946	729	619	557	20	14,818	56,662	786	1,715	690	59,853
622,732	64,598	1,147	603	366	—	20,104	146,787	2,523	3,249	128	152,687
491,614	71,178	2,276	760	1,553	50	23,232	132,801	4,262	3,458	321	140,842
178,092	48,401	2,852	1,085	1,966	23	16,304	58,213	6,997	4,852	1,930	71,992
391,096	109,335	2,695	2,653	3,093	34	35,827	140,330	5,701	3,488	9,177	158,696
359,369	60,370	1,644	831	1,144	32	19,199	68,592	5,228	3,596	574	77,990
3,305,726	755,694	36,460	12,086	16,720	585	253,217	797,769	41,673	24,809	94,810	959,061
145,576	16,938	435	276	1,041		5,589	23,608	765	3,173	31	27,577
806,760	74,710	2,351	755	1,261	1	23,986	205,294	3,187	2,128	105	210,714
1,000	3,199	64	13	122	19	1,023	510	8	50	15,360	15,928
82,206	6,554	166	133	513	5	2,205	10,051	898	4,306	38	15,293
591,189	72,841	2,186	919	3,105	77	23,721	161,541	3,962	6,751	3,417	175,671
579,115	77,087	2,275	799	3,386	44	25,486	156,446	7,820	7,129	1,583	172,978
15,420	1,630	27	5	40	5	490	4,493	58	517	—	5,068
2,221,266	252,959	7,504	2,900	9,468	151	82,500	561,943	16,698	24,054	20,534	623,229
29,464	1,992	14	1	112	—	611	5,258	611	1,068	—	6,937
369,967	38,295	1,120	375	2,135	39	12,671	67,907	5,630	3,821	115	77,473
12	46	—	—	—	—	10	—	—	500	—	500
477,703	41,278	974	395	2,913	12	13,734	85,291	3,805	5,504	2,679	97,279
119,900	4,252	135	15	536	—	1,497	7,674	926	819	-	9,419
66,828	3,539	66	2	100	12	481	9,951	1,253	304	—	11,508
54,750	3,982	97	25	168	16	1,281	5,158	1,039	2,247	—	8,444
100	114	5	2	4	—	29	—	—	1,300	—	1,300
131,891	7,794	162	93	408	2	2,525	15,643	944	520	15	17,122
4,108	719	9	—	87	—	226	230	—	3,501	—	3,731
1,254,723	102,011	2,582	908	6,463	81	33,065	197,112	14,208	19,584	2,809	233,713
245,471	7,463	18	19	—	—	2,183	25,055	45	—	—	25,100
183,997	12,120	392	195	248	7	3,837	24,278	796	3,731	185	28,990
35,824	656	56	—	—	—	208	1,943	48	525	—	2,516
351,124	12,477	346	49	29	—	4,841	72,329	70	—	19	72,418
131,732	51,796	5,196	1,232	3,099	24	18,221	56,987	6,114	17,817	308	81,226
48,984	6,690	353	52	165	2	2,141	10,281	228	2,027	23	12,559
63,204	12,316	1,062	135	577	11	4,216	16,867	269	6,208	1,091	24,435
155,980	14,560	606	84	76	12	4,541	26,062	3,249	3,135	162	32,608
1,216,316	118,078	8,029	1,766	4,194	56	40,188	233,802	10,819	33,443	1,788	279,852
20,369	30	—	—	—	—	9	360	—	—	—	360
107,297	622	—	—	—	—	177	3,271	—	210	—	3,481
463,580	23,145	1,306	321	1,336	24	7,768	74,148	778	2,776	140	77,842
131,066	1,093	37	7	4	—	325	5,040	29	105	—	5,174
585,300	17,690	318	79	664	36	5,511	71,818	48	20	10	71,896
199,848	2,576	25	11	54	—	781	10,388	433	277	—	11,098
57,680	80	—	5	8	—	24	346	—	20	—	366
2,050	815	10	—	75	—	241	—	—	442	—	442
161,344	5,367	295	72	44	—	1,470	17,012	170	3,932	84	21,198
627,049	7,660	159	56	43	—	2,337	40,026	11	1,788	80	41,905
537,804	7,744	104	34	38	—	2,837	39,557	278	810	—	40,645
10,000	184	—	17	—	—	52	—	—	30	1,914	1,944
2,903,387	67,006	2,254	602	2,266	60	21,532	261,966	1,747	10,410	2,228	276,351
10,901,418	1,295,748	56,829	18,262	39,111	933	430,502	2,052,592	85,145	112,300	122,169	*2,381,803
3,665	3,602	107	23	128	2	1,073	822	39	53,597	2	54,460
10,905,083	1,299,350	56,936	18,285	39,239	935	431,575	2,053,414	85,184	165,897	122,171	*2,436,263
9,651,679	1,255,851	50,856	17,043	35,374	1,942	399,349	1,696,916	75,429	161,436	110,155	†2,053,197

* Includes £9,597, travelling machinery. † Includes £9,261, travelling machinery.

AREA OF ORCHARDS AND NUMBER OF FRUIT TREES.

No. 19.—Return showing the Number of Fruit Trees in Orchards and Gardens during the Season 1909–10.

Division and County.	Acreage.		Almonds.		Apricots.		Apples.		Cherries.		Pears.		Plums.		Oranges.		Lemons.		Peaches and Nectarines.		All other Fruit Trees.		* Bush and Berry Fruit Acreage included in Area of Orchards.
	Of Bearing Age.	Not Reached Bearing Age.	Bearing Age.	Not of Bearing Age.	Bearing Age.	Not of Bearing Age.	Bearing Age.	Not of Bearing Age.	Bearing Age.	Not of Bearing Age.	Bearing Age.	Not of Bearing Age.	Bearing Age.	Not of Bearing Age.	Bearing Age.	Not of Bearing Age.	Bearing Age.	Not of Bearing Age.	Bearing Age.	Not of Bearing Age.	Bearing Age.	Not of Bearing Age.	
	Acres.	Acres.	Number.	Number.	Number.	Number.	Number.	Number.	Number.	Number.	Number.	Number.	Number.	Number.	Number.	Number.	Number.	Number.	Number.	Number.	Number	Number	Acres.
I. Central Division—																							
Adelaide	9,503	3,951	132,246	50,349	71,840	23,861	360,980	286,895	55,970	21,951	39,591	31,296	84,141	22,017	97,463	48,552	36,991	5,975	60,403	37,171	17,608	4,035	532
Albert	130	107	1,214	566	5,023	1,645	75	750	8	14	69	845	61	133	732	3,428	753	72	3,367	2,086	196	86	—
Alfred	64	24	500	100	3,140	20	245	135	—	—	—	125	—	25	70	1,372	—	500	1,160	180	—	—	—
Carnarvon	14	54	149	248	72	145	587	2,948	167	35	70	266	70	238	156	14	12	8	53	194	2	10	—
Eyre	150	20	259	220	3,183	332	8,327	33	45	4	297	17	449	3	25	606	36	21	183	120	79	—	—
Fergusson	78	17	1,913	572	2,300	239	1,676	185	51		399	86	328	142	5	12	2	6	365	199	183	50	1
Gawler	134	18	1,035	477	3,094	81	2,295	165	46	8	518	35	292	39	1,779	443	369	34	557	302	430	106	1
Hindmarsh	601	230	6,463	4,441	4,732	1,171	29,841	12,375	994	346	2,616	855	3,195	747	2,299	1,349	552	154	2,238	874	1,040	780	1
Light	1,474	593	14,232	5,341	33,183	10,898	39,051	12,604	1,958	743	6,676	5,034	10,703	5,116	1,403	1,035	318	139	13,486	7,821	1,164	157	—
Sturt	200	86	3,059	1,087	3,427	3,014	6,877	1,445	339	150	705	189	1,284	504	413	125	64	33	1,110	727	394	80	5
Total	12,348	5,100	161,070	63,401	129,994	41,406	449,954	317,535	59,578	23,251	50,941	38,748	100,523	28,964	104,345	56,936	39,097	6,942	82,022	49,674	21,096	5,304	540
II. Lower North—																							
Burra	25	13	970	83	284	41	437	851	23	11	189	40	209	43	7	42	3	2	197	41	52	19	—
Daly	8	5	424	98	78	38	17	22	9	7	10	5	10	19	47	9	4	3 16	93	50	8	15	—
Hamley	530	293	2,296	529	34,862	853	299	3,275	5	7	992	7,740	70	259	10,355	13,502	3,764	353	7,344	6,578	372	12	—
Kimberley	7	2	292	103	47	18	95	16	3	—	23	4	29	8	1	18	—	—	74	16	—	2	—
Stanley	780	269	2,619	1,019	7,358	1,388	33,253	15,220	723	125	5,668	2,382	4,710	1,387	1,137	350	432	42	3,799	1,600	414	267	41
Victoria	296	201	2,500	2,003	3,133	1,180	5,555	4,293	366	153	1,175	769	1,420	521	1,370	1,439	652	483	5,006	2,763	1,207	546	—
Young	2	1	—	—	100	8	12	13	—	2	6	2	2	2	10	79	4	2	14	4	—	—	—
Total	1,648	784	9,101	3,835	45,862	3,526	39,668	23,690	1,129	305	8,063	10,942	6,450	2,239	12,927	15,439	4,859	1,198	16,527	11,052	2 053	861	41
III. Upper North—																							
Blachford	1	—	54	—	19	8	7	12	—	—	—	4	6	14	—	—	—	—	22	9	28	—	—
Dalhousie	40	9	1,067	325	273	35	286	53	11	20	149	41	136	57	10	21	6	4	399	57	188	25	—
Derby	—	—	—	—	—		—	—	—	—	—	—	—	—	—	—	—	—	—	—	—	—	—
Frome	474	190	3,375	444	5,184	1,016	20,504	11,141	237	35	1,576	958	1,959	692	2,438	1,209	288	50	4,587	1,911	1,489	102	—
Granville	1	—	46	1	1	2	1	—	—	—	3	—	2	—	—	—	—	—	3	—	—	—	—
Hanson	1	—	51	—	5	4	2	—	3	—	4	3	2	4	—	—	—	—	9	1	18	7	—
Herbert	—	—	29	—	21	—	—	—	—	—	—	—	—	—	—	—	—	—	—	—	—	—	—
Lytton	—	—	—	—	—	—	—	—	—	—	—	—	—	—	—	—	—	—	—	—	—	—	—
Newcastle	3	1	326	129	17	3	4	—	—	—	3	—	3	—	12	8	2	—	19	10	—	—	—
Taunton	2	1	62	60	15	54	1		1	—	14	—	1	—	—	—	5	3	51	1	40	6	—
Total	522	201	5,010	959	5,535	1,122	20,805	11,206	252	55	1,749	1,006	2,109	767	2,460	1,238	301	57	5,093	1,989	1,763	140	—

IV. South-Eastern—																							
Buccleuch	1	—	24	10	25	24	21	—	—	—	2	—	11	—	4	20	—	—	1	—	—	—	—
Buckingham	50	25	1,462	346	570	391	907	631	71	100	394	222	407	224	23	46	14	23	306	222	33	15	—
Cardwell	1	1	6	40	2	31	12	15	—	6	3	15	—	15	—	4	—	4	12	5	50	2	—
Chandos	2	14	6	727	17	69	24	227	9	16	21	44	2	60	3	30	2	20	37	53	—	—	—
Grey	215	90	535	317	1,445	865	11,483	2,500	1,354	499	2,062	712	2,941	990	144	54	70	25	723	510	890	406	1
MacDonnell	23	29	559	331	218	112	582	1,443	44	73	104	160	174	162	13	53	7	35	104	126	213	104	—
Robe	465	95	1,933	513	5,981	1,872	24,652	5,408	223	64	3,519	516	2,452	315	127	137	739	143	3,718	228	879	158	—
Russell	12	7	466	212	25	41	56	75	2	2	28	32	9	10	79	86	30	3	127	82	240	36	—
Total	769	261	4,991	2,496	8,283	3,405	37,737	10,299	1,703	760	6,133	1,701	5,996	1,776	393	430	862	253	5,028	1,226	2,305	721	1
V. Western—																							
Buxton	—	—	—	—	—	—	—	—	—	—	—	—	—	—	—	—	—	—	—	—	—	—	—
Dufferin	—	—	—	—	—	—	—	—	—	—	—	—	—	—	—	—	—	—	—	—	—	—	—
Flinders	52	40	768	471	642	418	1,009	1,162	25	48	476	251	230	406	29	58	12	36	614	568	268	187	—
Hopetoun	—	—	—	—	—	—	—	—	—	—	—	—	—	—	—	—	—	—	—	—	—	—	—
Jervois	8	12	124	286	303	184	84	262	2	27	12	81	37	125	1	23	2	16	129	213	66	70	—
Kintore	—	—	—	—	—	—	—	—	—	—	—	—	—	—	—	—	—	—	—	—	—	—	—
Le Hunte	—	—	—	—	—	—	—	—	—	—	—	—	—	—	—	—	—	—	—	—	—	—	—
Manchester	1	—	50	—	12	—	6	—	—	—	6	—	—	—	—	—	3	2	6	—	—	—	—
Musgrave	10	3	237	60	109	36	153	146	—	—	44	39	17	13	7	12	2	—	184	62	289	46	—
Robinson	1	—	9	—	15	—	5	—	11	8	7	—	5	—	11	6	—	—	15	—	20	—	—
Way	—	—	—	—	—	—	—	—	—	—	—	—	—	—	—	—	—	—	—	—	—	—	—
York	—	—	—	—	—	—	—	—	—	—	—	—	—	—	—	—	—	—	—	—	—	—	—
Total	72	55	1,188	817	1,081	638	1,257	1,570	38	83	545	371	289	544	48	99	19	54	948	843	643	303	—
Grand Total 1909-10	15,359	6,401	181,360	71,508	190,755	50,097	549,421	364,300	62,700	24,454	67,431	52,768	115,367	34,290	120,173	74,142	45,138	8,504	110,518	64,784	27,860	7,329	582
	21,760		252,868		240,852		913,721		87,154		120,199		149,657		194,315		53,642		175,302		35,189		
" " 1908-9	14,890	5,965	168,492	74,296	187,493	44,379	515,498	312,169	61,304	24,897	60,065	42,152	111,691	34,297	113,363	65,506	44,843	9,897	101,398	56,286	26,073	6,401	712
	20,855		242,788		231,872		827,667		86,201		102,217		145,988		178,869		54,740		157,684		32,474		
Increase	905		10,080		8,980		86,054		953		17,982		3,669		15,446		—	—	17,618		2,715		—
Decrease	—	—	—	—	—	—	—	—	—	—	—	—	—	—	—	—	1,098		—	—	—	—	130

PRODUCTION—FRESH AND DRIED FRUITS.

No 20.—Return showing the Quantity of each kind of Fruit Grown in Orchards and Gardens of One Acre and Over, and Quantities Dried, as Returned by Growers, in each County and Division of the State of South Australia, for the Season 1909-10.

	Almonds.	Apricots.	Apples	Cherries.	Pears	Plums.	Oranges.	Lemons.	Peaches and Nectarines	Dried Fruits.						
										Apricots.	Apples.	Currants.	Pears.	Peaches.	Plums and Prunes.	Raisins.
	Cwts.	Bushels.	Bushels	Bushels.	Bushels	Bushels.	Bushels.	Bushels.	Bushels	Cwts.	Cwts.	Cwts.	Cwts.	Cwts.	Cwts.	Cwts.
I. Central Division—																
Adelaide	1,837	40,584	375,958	58,840	38,076	93,505	129,800	35,951	30,545	249	161	6,386	29	14	513	259
Albert	45	2,069	37	1	9	75	316	114	1,213	217	—	1,049	—	120	225	3,667
Alfred	6	950	40	—	—	—	2		650	125	—	813	—	104	—	3,727
Carnarvon	30	85	335	130	145	54	24	1	55	—	—	—	—	—	—	—
Eyre	9	1,619	20,918	25	524	379	21	51	90	51	767	297	—	—	6	2
Fergusson	13	1,270	743	10	247	187	1	—	174	9	—	105	—	—	—	50
Gawler	36	1,101	632	9	684	215	1,591	130	271	3	—	16	34	—	20	3
Hindmarsh	361	3,306	23,492	437	2,751	2,676	2,714	222	1,668	15	69	328	2	—	9	8
Light	187	29,335	49,345	693	9,122	8,354	745	125	9,818	1,395	572	5,999	215	272	514	24
Sturt	88	989	3,826	69	503	706	86	28	278	31	16	815	—	—	—	—
Total	2,612	81,308	475,326	60,214	52,961	106,151	135,300	36,622	44,762	2,095	1,585	15,808	280	510	1,287	7,740
II. Lower North—																
Burra	16	114	158	—	115	78	1	—	41	—	—	—	—	—	—	—
Daly	2	27	2	1	1	2	5	—	21	—	—	—	—	—	—	—
Hamley	85	26,395	415	6	2,445	138	12,881	1,570	6,073	2,711	2	9,743	124	347	12	19,196
Kimberley	3	22	5		2	3	—	—	9	—	—	—	—	—	—	—
Stanley	28	4,588	28,301	422	5,974	3,308	678	136	1,847	194	32	10,287	16	3	240	743
Victoria	73	1,778	2,310	150	664	803	1,090	423	3,019	11	4	6	—	1	1	127
Young	—	38	3	—	2	1	4	2	12	—	—	—	—	—	—	—
Total	207	32,962	31,194	579	9,203	4,333	14,659	2,131	11,022	2,916	38	20,036	140	351	253	20,066
III. Upper North—																
Blackford	1	8	12	—	—	2	—	—	6	—	—	—	—	—	—	—
Dalhousie	54	56	146	3	135	47	—	13	84	—	—	—	—	—	—	—
Derby	—	—	—	—	—	—	—	—	—	—	—	—	—	—	—	—
Frome	83	3,319	14,534	64	1,705	1,357	2,287	156	4,327	91	11	47	—	—	—	1
Granville	—	—	—	—	—	—	—	—	7	—	—	—	—	—	—	—
Hanson	1	2	—	—	—	—	—	—	10	—	—	—	—	—	—	—
Herbert	1	3	—	—	—	—	—	—	—	—	—	—	—	—	—	—
Lytton	—	—	—	—	—	—	—	—	—	—	—	—		—	—	—
Newcastle	3	15	1	—	2	1	—	1	14	—	—	—	—	—	—	—
Taunton	3	13	—	1	6	1	4	3	14	—	—	—	—	—	—	—
Total	146	3,416	14,693	68	1,848	1,408	2,291	173	4,462	91	11	47	—	—	—	1
IV. South-Eastern—																
Buccleuch	—	1	1	—	—	—	—	—	—	—	—	—	—	—	—	—
Buckingham	10	377	631	16	224	208	14	5	230	—	—	—	—	—	—	—
Cardwell		2	2	—	3	—	—	—	2	—	—	—	—	—	—	—
Chandos	—	3	24	1	6	—	—	—	13	—	—	—	—	—	—	—
Grey	30	1,094	15,849	1,311	2,297	2,322	26	32	388	—	—	—	—	—	—	—
MacDonnell	16	175	264	11	143	100	4	3	55	—	—	—	—	—	—	—
Robe	19	3,424	18,097	74	2,390	1,310	84	447	1,028	205	59	—	15	18	88	—
Russell	4	20	5	—	15	2	24	15	40	—	—	—	—	—	—	—
Total	79	5,096	34,873	1,413	5,078	3,942	152	502	1,756	205	59	—	15	18	88	—
V. Western—																
Buxton	—	—	—	—	—	—	—	—	—	—	—	—	—	—	—	—
Dufferin	—	—	—	—	—	—	—	—	—	—	—	—	—	—	—	—
Flinders	21	416	911	—	310	57	7	1	456	—	1	161	—	1	—	1
Hopetoun	—	—	—	—	—	—	—	—	—	—	—	—	—	—	—	—
Jervois	3	167	41	1	9	56	—	2	110	2	—	—	—	—	—	—
Kintore	—	—	—	—	—	—	—	—	—	—	—	—	—	—	—	—
Le Hunte	—	—	—	—	—	—	—	—	—	—	—	—	—	—	—	—
Manchester	1	1	4	—	4	—	1	—	1	—	—	—	—	—	—	—
Musgrave	7	143	88	2	46	9	6	6	168	—	—	—	—	—	—	—
Robinson	—	8	—	—	—	—	—	—	9	—	—	—	—	—	—	—
Way	—	—	—	—	—	—	—	—	—	—	—	—	—	—	—	—
York	—	—	—	—	—	—	—	—	—	—	—	—	—	—	—	—
Total	32	735	1,044	3	369	122	14	9	744	2	1	161	—	1	—	1
Grand Total, 1909-10	3,076	123,517	557,130	62,277	69,459	115,956	152,416	39,437	62,746	5,309	1,694	36,052	435	880	1,628	27,808
Grand Total, 1908-9	6,453	113,356	398,812	60,077	74,728	64,852	176,732	41,808	59,616	2,909	2,215	24,449	462	1,110	991	28,007
Increase	—	10,161	158,318	2,200	—	51,104	—	—	3,130	2,400	—	11,603	—	—	637	—
Decrease	3,377	—	—	—	5,269	—	24,316	2,371	—	—	521	—	27	230	—	199

No. 21.—Decennial Return showing the Produce of the Wheat Crop in each Division and County.

Division and County.	1900-1901.	1901-2.	1902-3.	1903-4.	1904-5.	1905-6.	1906-7.	1907-8.	1908-9.	1909-1910.
I. Central Division—	Bushels.	Bushels.	Bushels.	Bushels.	Bushels.	Bushels.	Bushels.	Bushels.	Bushels.	Bushels.
Adelaide	181,011	116,697	103,486	164,160	195,467	252,970	186,920	180,684	136,185	205,884
Albert	173,228	90,644	24,867	177,200	130,653	229,578	294,135	204,403	352,308	502,290
Alfred	71,301	41,331	8,494	105,985	48,178	106,156	216,240	131,679	196,863	349,507
Carnarvon	2,264	1,336	1,744	1,250	13,346	17,706	13,425	14,308	11,379	12,180
Eyre	456,022	208,870	101,255	672,934	291,745	566,771	491,404	509,329	525,116	572,749
Fergusson	917,932	537,714	771,265	1,170,645	1,121,926	1,905,165	1,549,710	1,593,324	1,527,910	2,064,721
Gawler	1,044,613	730,378	770,969	1,023,568	1,143,710	1,810,438	1,147,392	1,446,365	1,471,890	1,977,456
Hindmarsh	94,393	74,135	90,415	123,514	138,490	259,137	296,387	225,073	220,807	1,299,185
Light	969,173	587,902	770,145	912,435	873,852	1,282,050	1,091,254	1,639,928	1,265,425	622,477
Sturt	340,267	312,798	278,512	454,742	364,503	745,192	531,625	538,552	626,761	725,456
Total	4,250,204	2,701,805	2,921,152	4,806,433	4,321,870	7,175,163	5,728,492	6,483,645	6,334,644	8,331,905
II. Lower North—										
Burra	85,905	55,541	36,708	192,780	66,752	189,040	191,416	233,798	290,363	311,682
Daly	1,453,020	1,286,002	1,063,130	1,735,718	1,961,376	3,516,716	2,673,754	2,723,488	2,562,885	3,521,065
Hamley	—	—	—	—	—	—	—	120	—	200
Kimberley	41,503	107,700	3,515	180,653	85,952	106,418	131,460	111,506	121,222	114,524
Stanley	1,124,365	931,420	803,178	1,441,892	1,293,524	2,547,300	1,634,274	1,897,888	2,027,675	2,892,396
Victoria	1,110,405	715,244	444,227	1,512,893	1,371,386	1,886,236	1,828,944	2,307,872	1,737,746	2,261,669
Young	7,138	4,483	934	18,760	9,375	15,548	12,145	15,025	20,364	25,085
Total	3,822,336	3,100,390	2,351,692	5,082,696	4,788,365	8,261,258	6,471,993	7,289,697	6,760,255	9,126,621
III. Upper North—										
Blachford	14,912	15,938	466	26,160	38,621	33,560	80,163	71,886	59,720	65,980
Dalhousie	676,182	689,062	175,702	923,942	702,535	862,094	1,310,780	1,035,552	966,732	936,160
Derby	—	—	—	—	—	—	—	—	—	—
Frome	962,731	525,703	165,497	827,902	629,836	1,217,745	1,307,116	1,431,242	1,145,021	1,320,864
Granville	74,810	119,320	—	87,450	53,154	51,814	208,513	101,914	78,914	119,000
Hanson	24,685	27,442	—	40,672	52,970	71,556	135,846	155,057	127,044	187,931
Herbert	14,297	25,264	—	44,185	8,510	28,326	64,325	50,313	52,032	45,298
Lytton	—	—	—	—	—	—	—	—	—	—
Newcastle	130,374	62,075	3,695	102,143	89,658	103,425	205,290	183,651	160,400	197,916
Taunton	185	924	—	—	—	—	—	—	—	200
Total	1,898,176	1,465,728	345,360	2,052,454	1,575,284	2,368,520	3,312,033	3,029,615	2,589,863	2,873,349
V. South-Eastern—										
Buccleuch	26,958	14,786	12,595	38,636	24,615	62,766	78,485	60,569	151,049	228,831
Buckingham	93,230	98,080	105,166	170,720	226,540	201,984	174,896	189,457	230,236	222,898
Cardwell	1,243	1,276	1,540	840	1,320	1,375	6,750	—	6,060	12,567
Chandos	428	1,056	360	1,296	1,028	7,742	72,312	176,047	674,360	1,141,150
Grey	97,670	84,538	118,187	106,425	112,326	116,068	78,465	86,980	76,043	116,291
MacDonnell	21,138	6,828	7,422	12,592	20,540	32,243	35,643	37,338	33,023	55,171
Robe	22,262	2,587	5,185	12,420	26,814	29,687	11,848	13,277	22,327	46,110
Russell	52,868	33,074	37,635	58,358	48,195	130,450	113,795	101,530	141,605	204,489
Total	315,797	242,225	288,090	401,287	461,378	582,315	572,194	665,198	1,334,703	2,027,507
V. Western—										
Buxton	—	—	—	—	—	—	—	—	—	68
Dufferin	5,334	11,040	5,620	8,130	8,976	15,175	12,694	15,191	30,880	46,399
Flinders	109,970	82,893	115,465	180,135	181,695	353,362	267,184	387,201	480,414	520,808
Hopetoun	28,443	12,438	13,563	24,285	25,382	20,937	45,182	41,497	66,842	67,585
Jervois	138,278	94,252	41,079	112,386	167,293	390,725	346,178	403,423	673,666	797,921
Kintore	131,339	50,430	34,600	51,370	62,840	91,605	114,362	74,487	141,679	136,192
Le Hunte	—	—	—	—	—	—	—	—	—	2,700
Manchester	70	—	—	—	—	—	—	—	700	750
Musgrave	72,250	40,053	32,901	63,192	72,495	116,859	81,364	98,425	112,220	136,019
Robinson	270,327	68,017	125,360	234,732	206,357	405,850	267,950	386,678	422,019	523,004
Way	210,424	143,246	79,690	192,365	151,237	362,029	246,875	260,500	449,787	543,023
York	200	245	340	—	—	—	—	—	—	—
Total	966,635	502,614	448,618	866,595	876,275	1,756,542	1,381,789	1,667,402	2,378,207	2,774,469
Grand Total	11,253,148	8,012,762	6,354,912	13,209,465	12,023,172	20,143,798	17,466,501	19,135,557	19,397,672	25,133,851

WHEAT AND HAY.

No. 22.—Return showing the Total Area under Wheat for Grain and Hay, the Area under Wheat for Grain, the Quantity Produced, and the Average Yield per Acre in each Division and County during the Seasons 1908-1909 and 1909-1910; also the Quantity of Wheaten Straw Gathered, the Area of Wheat Cut for Hay, the Produce and the Average Yield per Acre, together with the Mean Annual Rainfall.

Division and County.	Total Area under Wheat for Grain and Hay.		Wheat for Grain.					
			Area.		Produce.		Average Yield per Acre.	
	1908-9.	1909-10.	1908-9.*	1909-10.	1908-9.	1909-10.	1908-9.	1909-10.
I. Central—								
Adelaide	50,118	54,226	10,199	14,306	136,185	205,884	13·35	14·39
Albert	44,753	51,927	40,600	47,449	352,308	502,290	8·68	10·59
Alfred	23,686	32,433	21,128	29,252	196,863	349,507	9·32	11·95
Carnarvon	1,814	2,284	1,574	2,066	11,379	12,180	7·23	5·90
Eyre	72,344	67,674	61,594	56,361	525,116	572,749	8·53	10·16
Fergusson	135,148	147,188	123,634	137,478	1,527,910	2,064,721	12·36	15·02
Gawler	141,037	145,123	106,673	117,202	1,471,890	1,977,456	13·80	16·87
Hindmarsh	26,046	28,253	18,137	22,330	220,807	299,185	12·17	13·40
Light	121,236	127,289	79,707	93,173	1,265,425	1,622,477	15·88	17·41
Sturt	75,043	79,144	62,300	66,617	626,761	725,456	10·06	10·89
Total	691,225	735,541	525,546	586,234	6,334,644	8,331,905	12·05	14·21
Increase	—	44,316	—	60,688	—	1,997,261	—	2·16
Decrease	—	—	—	—	—			—
II. Lower North—								
Burra	26,013	26,703	21,208	21,262	290,363	311,682	13·69	14·66
Daly	237,285	251,199	208,420	227,457	2,562,885	3,521,065	12·30	15·48
Hamley	701	822	—	40	—	200	—	5·00
Kimberley	15,558	14,491	13,906	12,371	121,222	114,524	8·72	9·26
Stanley	153,907	177,189	129,554	153,114	2,027,675	2,892,396	15·65	18·89
Victoria	157,548	167,062	117,443	137,176	1,737,746	2,261,699	14·80	16·49
Young	3,238	3,807	2,734	3,555	20,364	25,085	7·45	7·06
Total	594,250	641,273	493,265	554,975	6,760,255	9,126,621	13·71	16·45
Increase	—	47,023	—	61,710	—	2,366,366	—	2·74
Decrease	—	—	—	—	—	—	—	—
III. Upper North—								
Blachford	10,790	10,260	9,625	9,205	59,720	65,980	6·20	7·17
Dalhousie	111,731	101,061	97,775	87,891	966,732	936,160	9·89	10·65
Derby	—	—	—	—	—	—	—	—
Frome	121,270	117,910	102,067	100,202	1,145,021	1,320,864	11·22	13·18
Granville	19,559	17,182	18,719	15,955	78,914	119,000	4·22	7·46
Hanson	26,337	22,867	24,850	21,098	127,044	187,931	5·11	8·91
Herbert	7,742	7,009	7,293	6,612	52,032	45,298	7·13	6·85
Lytton	—	34	—	—	—	—	—	—
Newcastle	30,080	22,416	26,467	19,104	160,400	197,916	6·06	10·36
Taunton	50	143	—	23	—	200	—	8·70
Total	327,559	298,882	286,796	260,090	2,589,863	2,873,349	9·03	11·05
Increase	—	—	—	—	—	283,486	—	2·02
Decrease	—	28,677	—	26,706	—	—	—	—

IV. South-Eastern—								
Buccleuch	19,879	30,438	18,619	28,119	151,049	228,831	8·11	8·14
Buckingham	21,692	25,800	19,951	24,584	230,236	222,898	11·54	9·07
Cardwell	1,384	2,093	1,045	1,966	6,060	12,567	5·80	6·39
Chandos	61,046	96,473	55,637	87,641	674,360	1,141,150	12·12	13·02
Grey	5,761	8,517	4,351	7,518	76,043	116,291	17·48	15·47
MacDonnell	3,058	6,490	2,850	5,875	33,023	55,171	11·59	9·39
Robe	2,099	4,813	1,774	4,318	22,327	46,110	12·59	10·68
Russell	18,438	23,249	16,701	21,341	141,605	204,489	8·48	9·58
Total	133,357	197,873	120,928	181,362	1,334,703	2,027,507	11·04	11·18
Increase	—	64,516	—	60,434	—	692,804	—	·14
Decrease	—	—	—	—	—	—	—	—
V. Western—								
Buxton	—	78	—	2	—	68	—	34·00
Dufferin	5,350	5,900	4,855	5,269	30,880	46,399	6·36	8·81
Flinders	65,326	72,375	54,988	64,835	480,414	520,808	8·74	8·03
Hopetoun	7,655	7,800	7,120	7,389	66,842	67,585	9·39	9·15
Jervois	61,640	79,873	56,088	73,221	673,666	797,921	12·01	10·90
Kintore	19,047	22,763	17,975	21,786	141,679	136,192	7·88	6·25
Le Hunte	—	386	—	290	—	2,700	—	9·31
Manchester	50	140	50	90	700	750	14·00	8·33
Musgrave	15,765	18,115	12,828	15,285	112,220	136,019	8·15	8·90
Robinson	58,994	63,565	54,356	59,099	422,019	523,004	7·76	8·85
Way	61,560	69,341	58,706	65,811	449,787	543,023	7·66	8·25
York	30	30	—	—	—	—	—	—
Total	295,417	340,366	266,966	313,077	2,378,207	2,774,469	8·91	8·86
Increase	—	44,949	—	46,111	—	396,262	—	—
Decrease	—	—	—	—	—	—	—	·05
SUMMARY.								
I. Central	691,225	735,541	525,546	586,234	6,334,644	8,331,905	12·05	14·21
II. Lower North	594,250	641,273	493,265	554,975	6,760,255	9,126,621	13·71	16·45
III. Upper North	327,559	298,882	286,796	260,090	2,589,863	2,873,349	9·03	11·05
IV. South-Eastern	133,357	197,873	120,928	181,362	1,334,703	2,027,507	11·04	11·18
V. Western	295,417	340,366	266,966	313,077	2,378,207	2,774,469	8·91	8·86
Grand Total	2,041,808	2,213,935	*1,693,501	†1,895,738	19,397,672	25,133,851	11·45	13·26
Increase	—	172,127	—	202,237	—	5,736,179	—	1·81
Decrease	—	—	—	—	—	—	—	—

* Including 1,370 acres failure.

† Including 5,763 acres failure.

WHEAT AND HAY—*continued.*

No. 22.—Return showing the Total Area under Wheat for Grain and Hay, the Area under Wheat for Grain, the Quantity produced, and the Average Yield per Acre in each Division and County during the Seasons 1908-1909 and 1909-1910; also the Quantity of Wheaten Straw Gathered, the Area of Wheat Cut for Hay, the Produce and the Average Yield per Acre, together with the Mean Annual Rainfall—*continued.*

Division and County.	Wheat for Hay. Area. 1908-9.	Area. 1909-10.	Produce. 1908-9.	Produce. 1909-10.	Average Yield per Acre. 1908-9.	Average Yield per Acre. 1909-10.	Wheaten Straw Gathered. 1909-10.	Rainfall (Approximate Mean). 1908-9.	Rainfall (Approximate Mean). 1909-10.
I. Central—									
Adelaide	39,919	39,920	68,697	65,942	1·72	1·65	1,092	29·13	37·53
Albert	4,153	4,478	3,934	4,818	·95	1·08	32	13·14	12·06
Alfred	2,558	3,181	2,425	3,884	·95	1·22	—	11·59	10·46
Carnarvon	240	218	152	267	·63	1·22	7	19·95	25·80
Eyre	10,750	11,313	10,618	11,508	·99	1·02	432	14·02	14·12
Fergusson	11,514	9,710	13,456	13,146	1·17	1·35	767	16·36	20·39
Gawler	34,364	27,921	49,570	47,866	1·44	1·71	1,376	17·39	21·18
Hindmarsh	7,909	5,923	11,991	8,816	1·52	1·49	742	22·83	29·93
Light	41,529	34,116	64,617	52,696	1·56	1·54	3,863	19·80	24·74
Sturt	12,743	12,527	15,442	14,442	1·21	1·15	609	16·79	21·26
Total	165,679	149,307	240,902	223,385	1·45	1·50	8,920	18·10	21·75
Increase	—	—	—	—	—	·05	219	—	3·65
Decrease	—	16,372	—	17,517	—	—	—	—	—
II. Lower North—									
Burra	4,805	5,441	5,960	5,466	1·24	1·00	301	15·51	12·20
Daly	28,865	23,742	40,518	33,616	1·40	1·42	301	18·48	18·90
Hamley	701	782	694	865	·99	1·11	—	11·59	10·46
Kimberley	1,652	2,120	1,785	1,748	1·08	·82	—	15·94	12·39
Stanley	24,353	24,075	40,977	37,068	1·68	1·54	992	22·86	22·02
Victoria	40,105	29,886	67,668	47,528	1·69	1·59	1,073	21·52	18·46
Young	504	252	390	219	·77	·87	55	12·11	9·55
Total	100,985	86,298	157,992	126,510	1·56	1·47	2,722	16·86	14·85
Increase	—	—	—	—	—	—	—	—	—
Decrease	—	14,687	—	31,482	—	·09	79	—	2·01
III. Upper North—									
Blachford	1,165	1,055	982	854	·84	·81	12	13·64	12·85
Dalhousie	13,956	13,170	17,001	14,234	1·22	1·08	167	16·81	14·30
Derby	—	—	—	—	—	—	—	8·13	6·12
Frome	19,203	17,708	24,228	23,958	1·26	1·35	1,141	19·48	17·01
Granville	840	1,227	643	1,018	·77	·83	122	13·44	12·42
Hanson	1,487	1,769	1,188	1,588	·80	·90	262	13·74	11·30
Herbert	449	397	395	307	·88	·77	—	11·52	8·64
Lytton	—	34	—	22	—	·65	—	9·33	7·53
Newcastle	3,613	3,312	3,337	4,523	·92	1·37	20	14·75	13·18
Taunton	50	120	40	110	·80	·92	—	12·50	10·92
Total	40,763	38,792	47,814	46,614	1·17	1·20	1,724	13·33	11·43
Increase	—	—	—	1,200	—	·03	418	—	—
Decrease	—	1,971	—	—	—	—	—	—	1·90

IV. South-Eastern—									
Buccleuch	1,260	2,319	1,105	1,803	·88	·78	5	17·47	23·28
Buckingham	1,741	1,216	1,820	1,003	1·05	·82	180	16·88	23·23
Cardwell	339	127	166	61	·49	·48	16	17·72	24·95
Chandos	5,409	8,832	6,560	9,332	1·21	1·06	—	16·59	18·30
Grey	1,410	999	2,220	1,548	1·57	1·55	2,381	28·16	38·12
MacDonnell	208	615	267	493	1·28	·80	5	18·97	27·40
Robe	325	495	415	458	1·28	·93	20	22·80	30·06
Russell	1,737	1,908	1,771	2,043	1·02	1·07	23	15·67	20·79
Total	12,429	16,511	14,324	16,741	1·15	1·01	2,630	19·28	25·77
Increase	—	4,082	—	2,417	—	—	153	—	6·49
Decrease	—	—	—	—	—	·14	—	—	—
V. Western—									
Buxton	—	76	—	140	—	1·84	—	—	—
Dufferin	495	631	368	400	·74	·63	—	11·33	11·90
Flinders	10,338	7,540	9,656	7,547	·93	1·00	4	18·16	21·64
Hopetoun	535	411	401	310	·75	·75	—	12·23	11·87
Jervois	5,552	6,652	7,407	7,543	1·33	1·13	—	10·17	13·96
Kintore	1,072	977	857	815	·80	·83	3	11·99	12·52
Le Hunte	—	96	—	92	—	·96	—	—	15·30
Manchester	—	50	—	76	—	1·52	—	11·68	9·88
Musgrave	2,937	2,830	2,555	2,409	·87	·85	11	16·35	19·60
Robinson	4,638	4,466	3,516	4,148	·76	·93	220	13·06	17·69
Way	2,854	3,530	2,342	2,709	·82	·77	—	10·13	14·29
York	30	30	40	30	1·33	1·00	—	14·46	10·46
Total	28,451	27,289	27,142	26,219	·95	·96	238	12·96	14·46
Increase	—	—	—	—	—	·01	154	—	1·50
Decrease	—	1,162	—	923	—	—	—	—	—
SUMMARY.									
I. Central	165,679	149,307	240,902	223,385	1·45	1·50	8,920	18·10	21·75
II. Lower North	100,985	86,298	157,992	126,510	1·56	1·47	2,722	16·86	14·85
III. Upper North	40,763	38,792	47,814	46,614	1·17	1·20	1,724	13·33	11·43
IV. South-Eastern	12,429	16,511	14,324	16,741	1·15	1·01	2,630	19·28	25·77
V. Western	28,451	27,289	27,142	26,219	·95	·96	238	12·96	14·46
Grand Total	348,307	318,197	488,174	439,469	1·40	1·38	16,234	16·11	17·65
Increase	—	—	—	—	—	—	865	—	1·54
Decrease	—	30,110	—	48,705	—	·02	—	—	—

WHEAT FOR GRAIN AND FOR HAY.

No. 23.—Return showing the Area of Wheat Sown for Grain and for Hay, and the Quantities of Grain and Hay Produced, in each County and District, during the Seasons 1908-1909 and 1909-1910 respectively; together with the Average Yield of Wheat per Acre.

Districts.	Wheat Sown for Grain.								Wheat Cut for Hay			
	Area Sown.		Area Reaped.		Produce.		Average per Acre Sown.		Area.		Produce.	
	1908-9.	1909-10.	1908-9.	1909-10.	1908-9.	1909-10.	1908-9	1909-10.	1908-9.	1909-10.	1908-9.	1909-10.
	Acres.	Acres.	Acres.	Acres.	Bushels.	Bushels.	Bushels.	Bushels.	Acres.	Acres.	Tons.	Tons.
I.—Central Division.												
County Adelaide—												
District Councils of—												
Aldinga	609	597	609	597	7,960	9,410	13·07	15·76	2,603	2,872	4,656	3,706
Barossa (portion of)	2,543	3,590	2,543	3,590	36,302	48,608	14·27	13·54	1,751	1,898	2,888	2,391
Burnside	—	—	—	—	—	—	—	—	243	305	420	520
Campbelltown	—	—	—	—	—	—	—	—	177	547	343	946
Clarendon	18	—	18	—	300	—	16·67	—	756	645	1,113	797
Crafers	—	—	—	—	—	—	—	—	78	49	103	68
East Torrens	—	—	—	—	—	—	—	—	20	42	40	75
Echunga (portion of)	59	66	59	66	751	996	12·73	15·09	546	459	660	641
Gawler South (portion of)	—	13	—	13	—	90	—	6·92	50	50	130	132
Highercombe	7	14	7	14	58	410	8·28	29·29	510	480	899	770
Kondoparinga (portion of)	16	—	16	—	108	—	6·75	—	182	218	224	283
Marion	41	106	41	106	496	2,544	12·10	24·00	1,632	1,656	2,777	3,156
Mitcham	—	12	—	12	—	30	—	2·50	762	412	1,316	508
Morphett Vale	265	372	265	372	3,894	5,649	14·69	15·19	1,606	1,508	2,576	2,468
Mount Crawford (portion of)	103	138	103	138	1,378	1,388	13·38	10·06	293	218	347	216
Munno Para East (portion of)	1,212	2,023	1,212	2,023	18,590	35,362	15·34	17·48	1,610	1,587	2,960	2,539
Munno Para West (portion of)	3,558	4,696	3,558	4,696	42,514	64,504	11·95	13·74	9,515	9,980	17,074	18,281
Noarlunga	461	725	461	725	5,633	10,590	12·22	14·61	1,650	1,700	3,311	3,350
Onkaparinga (portion of)	335	349	335	349	4,263	4,642	12·72	13·30	2,014	1,637	3,094	2,101
Para Wirra	—	46	—	46	—	408	—	8·87	233	360	273	380
Payneham	—	—	—	—	—	—	—	—	247	183	437	420
Prospect	—	2	—	2	—	16	—	8·00	343	282	576	504
South Rhine (portion of)	86	202	86	202	424	1,396	4·93	6·91	185	99	156	86
Stirling	—	—	—	—	—	—	—	—	38	25	52	26
Talunga	40	77	40	77	444	962	11·10	12·49	1,810	1,837	2,113	2,148
Teatree Gully	177	323	177	323	2,513	4,372	14·20	13·54	2,351	1,916	4,550	2,809
Walkerville	—	—	—	—	—	—	—	—	7	6	20	12
West Torrens	—	1	—	1		20	—	20·00	543	230	896	499
Willunga (portion of)	339	514	339	514	5,494	8,006	16·20	15·58	1,990	2,386	3,778	3,684
Woodville	—	—	—	—	—		—	—	1,264	1,144	2,049	2,041
Yatala North	250	334	250	334	4,131	4,441	16·52	13·30	3,322	3,730	5,942	7,002
Yatala South	80	106	80	106	932	2,040	11·65	19·25	1,588	1,459	2,924	3,383
Hundred of Port Adelaide (portion of), viz., Torrens and Garden Islands	—	—	—	—	—	—	—	—	—	—	—	—
Total of County Adelaide	10,199	14,306	10,199	14,306	136,185	205,884	13·35	14·39	39,919	39,920	68,697	65,942
County Albert—												
District Councils of—												
Blanchetown (portion of), viz., Hundreds of—												
Bakara	6,137	6,685	6,137	6,685	54,460	78,280	8·87	11·71	561	633	494	770
Mantung		230	—	185	—	1,370		5·96		40	—	32
Murbko	2,839	3,026	2,839	3,026	19,246	22,380	6·78	7·40	350	261	417	199
Nildottie	9,255	9,990	9,255	9,990	86,257	107,170	9·32	10·73	1,184	894	1,151	1,129
Paisley	4,365	3,908	4,365	3,908	30,326	37,743	6·95	9·66	354	379	298	301
Caurnamont (portion of), viz., Hundred of Forster	6,849	9,328	6,849	9,328	60,096	119,118	8·77	12·77	639	1,030	601	1,225

Morgan (portion of), viz., Hundred of Cadell	1,327	2,062	1,327	1,972	10,230	17,848	7·71	8·66	162	111	161	116
Hundreds of—												
Bandon	960	1,915	960	1,915	8,102	19,435	8·44	10·15	95	180	91	214
Holder	2,452	2,493	2,452	2,493	22,440	15,678	9·15	6·29	195	147	146	94
Moorook	3,648	5,048	3,648	5,048	38,923	58,014	10·67	11·49	384	446	435	497
Waikerie	2,768	2,764	2,768	2,764	22,228	25,254	8·03	9·14	229	357	140	241
Remainder of County	—	—	—	—	—	—	—	—	—	—	—	—
Total of County Albert	40,600	47,449	40,600	47,314	352,308	502,290	8·68	10·59	4,153	4,478	3,934	4,818
County Alfred—												
Hundreds of—												
Bookpurnong	3,670	6,165	3,670	6,165	33,610	74,797	9·16	12·13	445	893	398	1,151
Gordon	6,719	9,656	6,719	9,656	69,227	125,776	10·30	13·03	654	779	729	1,071
Murtho	1,504	2,175	1,504	2,175	15,140	21,800	10·07	10·02	330	285	269	325
Paringa	1,765	2,807	1,765	2,807	14,554	29,370	8·24	10·46	224	311	179	309
Pyap	7,470	8,449	7,470	8,449	64,332	97,764	8·61	11·57	899	913	845	1,028
Remainder of County	—	—	—	—	—	—	—	—	6	—	5	—
Total of County Alfred	21,128	29,252	21,128	29,252	196,863	349,507	9·32	11·95	2,558	3,181	2,425	3,884
County Carnarvon—												
District Councils of—												
Dudley, viz , Hundreds of Dudley and Haines (portion of)	494	230	494	230	4,210	1,960	8·52	8·52	—	30	—	60
Kingscote, viz., Hundreds of—												
Cassini	277	267	277	267	1,398	1,240	5·05	4·64	—	20	—	22
Haines (portion of)	112	225	112	166	860	945	7·68	4·20	135	4	40	2
Menzies	465	733	465	733	3,111	5,211	6·69	7·11	55	78	62	110
MacGillivray	159	576	159	476	1,450	2,724	9·12	4·73	20	26	15	21
Duncan	—	35	—	35	—	100	—	2·86	—	10	—	6
McDonald	—	—	—	—		—	—	—	—	—	—	—
Newland	—	—	—	-	—		—	—	—	50	—	46
Ritchie	—	—	—	—	—	—	—			—	—	—
Seddon	—	—	—	—	—	—	—			—	—	—
Remainder of County	67	—	67	—	350	—	5·22	—	30	—	35	—
Total of County Carnarvon	1,574	2,066	1,574	1,907	11,379	12,180	7·23	5·90	240	218	152	267
County Eyre—												
District Councils of—												
Blanchetown (portion of), viz., Hundreds of—												
Fisher	300	20	300	20	1,200	240	4·00	12·00	—	20	—	20
Skurray	—	—	—	—	—	—	—	—	—	—	—	—
English, viz., Hundreds of—												
Bower	3,887	2,838	3,887	2,838	18,404	12,231	4·73	4·31	332	525	149	253
English	13,863	13,073	13,863	13,073	136,338	162,855	9·83	12·46	2,620	2,107	2,537	2,220
Morgan (portion of), viz., Hundreds of—												
Brownlow	6,306	5,349	6,306	5,349	35,486	35,725	5·63	6·68	504	731	368	553
Eba	563	1,021	563	801	5,917	3,359	10·51	3·29	214	102	120	49
Hay	60	130	60	50	1,080	130	18·00	1·00	—	50	—	52
Krichauff	1,486	1,774	1,486	1,774	10,256	8,464	6·90	4·77	145	353	115	217
Neales (Hundreds Neales and portion of Dutton)	15,675	14,701	15,675	14,701	158,897	167,491	10·14	11·39	2,730	3,110	2,806	3,140
North Rhine, viz., Hundreds of—												
Bagot	4,537	3,890	4,537	3,890	30,917	52,925	6·81	13·61	1,014	1,290	1,106	1,827
North Rhine (portion of)	2,805	3,195	2,805	3,195	28,960	35,965	10·32	11·26	981	898	1,246	1,032
Truro, viz., Hundreds of—												
Anna	5,611	4,382	5,611	4,382	25,771	22,796	4·59	5·20	899	1,069	654	867
Dutton (portion of)	3,413	2,857	3,413	2,857	37,402	35,325	10·96	12·36	646	510	740	607
North Rhine (portion of)	3,088	3,131	3,088	3,131	34,488	35,243	11·17	11·26	665	548	777	671
Total of County Eyre	61,594	56,361	61,594	56,061	525,116	572,749	8·53	10·16	10,750	11,313	10,618	11,508

No. 23.—Return showing the Area of Wheat Sown for Grain and for Hay, and the Quantities of Grain and Hay Produced, in each County and District, &c.—*continued.*

Districts.	Wheat Sown for Grain.								Wheat Cut for Hay.			
	Area Sown.		Area Reaped.		Produce.		Average per Acre Sown.		Area.		Produce.	
	1908-9.	1909-10.	1908-9.	1909-10	1908-9.	1909-10.	1908-9.	1909-10.	1908-9	1909-10.	1908-9.	1909-10.
	Acres.	Acres.	Acres.	Acres.	Bushels.	Bushels.	Bushels.	Bushels.	Acres.	Acres.	Tons.	Tons.
I.—Central Division—*continued.*												
County Fergusson—												
District Councils of—												
Clinton (portion of), viz., Hundred of—												
Cunningham (portion of)	1,270	1,207	1,270	1,207	15,830	18,312	12·46	15·17	140	43	147	75
Dalrymple, viz., Hundreds of—												
Dalrymple	5,665	7,537	5,665	7,537	63,304	94,342	11·17	12·52	1,523	1,902	1,837	2,346
Ramsay (portion of)	1,635	2,751	1,635	2,751	18,840	26,624	11·52	9·68	143	234	158	301
Melville, viz., Hundreds of—												
Melville (portion of)	8,342	9,789	8,342	9,789	106,114	137,017	12·72	14·00	3,990	3,911	4,762	5,395
Moorowie (portion of)	2,681	3,237	2,681	3,237	34,596	44,810	12·90	13·84	318	313	392	355
Minlaton, viz., Hundreds of—												
Curramulka	10,445	11,373	10,445	11,373	120,867	154,483	11·57	13·58	692	199	773	288
Koolywurtie	6,371	6,745	6,371	6,745	80,665	110,929	12·66	16·45	205	219	205	376
Minlacowie	8,479	10,419	8,479	10,309	105,714	168,403	12·47	16·16	505	290	618	534
Ramsay (portion of)	3,086	2,478	3,086	2,478	26,907	26,455	8·72	10·68	50	50	25	25
Warooka, viz., Hundreds of—												
Carribie	1,031	985	1,031	985	11,191	10,750	10·85	10·91	55	118	60	127
Coonarie	106	180	106	180	470	1,660	4·43	9·22	8	20	7	23
Moorowie (portion of)	1,566	1,453	1,566	1,453	17,725	22,324	11·32	15·36	134	174	223	252
Para Wurlie	4,234	4,172	4,234	4,172	46,946	62,680	11·09	15·02	420	515	510	712
Warrenben	—	40	—	40	—	230	—	5·75	—	10	—	10
Yorke Peninsula, viz., Hundreds of—												
Cunningham (portion of)	13,915	15,395	13,915	15,395	160,329	234,830	11·52	15·25	947	355	1,120	617
Kilkerran	15,225	16,591	15,225	16,591	238,007	297,120	15·63	17·91	679	327	690	466
Maitland (portion of)	16,737	17,584	16,737	17,584	229,204	300,736	13·49	17·10	914	342	1,047	486
Muloowurtie	9,420	11,569	9,420	11,569	75,238	109,751	7·99	9·49	484	257	537	187
Wauraltee	13,426	13,973	13,426	13,973	175,963	243,265	13·11	17·41	307	431	345	571
Total of County Fergusson	123,634	137,478	123,634	137,368	1,527,910	2,064,721	12·36	15·02	11,514	9,710	13,456	13,146
County Gawler—												
District Councils of—												
Alma Plains (portion Hundred of Alma)	10,086	10,802	10,086	10,802	166,819	228,611	16·54	21·19	2,353	1,724	3,491	3,061
Balaklava. Portion of (Hundred of Balaklava)	16,747	19,525	16,747	19,525	217,407	305,615	12·98	15·65	2,074	1,714	2,668	2,727
Dalkey (Hundred of Dalkey)	17,304	20,048	17,304	20,033	239,979	336,299	13·87	16·77	2,045	2,222	4,792	3,454
Dublin (Hundred of Dublin)	13,608	14,145	13,608	14,145	161,720	216,782	11·88	15·33	3,102	2,413	3,349	3,017
Gawler South, Portion of (portion Hundred of Mudla Wirra)	—	25	—	25	—	375	—	15·00	27	175	37	304
Grace (portion Hundred of Grace)	14,895	13,326	14,895	13,326	230,660	252,9[illegible]0	15·48	18·98	2,877	2,017	4,560	5,221
Mudla Wirra North (portions Hundreds of Mudla Wirra and Grace)	7,553	8,519	7,553	8,519	111,068	161,185	14·70	18·92	5,705	3,807	9,833	7,643
Mudla Wirra South (portion Hundred of Mudla Wirra)	3,755	5,272	3,755	5,272	47,867	83,803	12·75	15·90	5,070	4,916	7,673	8,987
Munno Para West, Portion of (portion Hundred of Mudla Wirra)	—		—						25	4	17	12
Port Gawler (portion Hundred of Grace)	7,376	7,288	7,376	7,288	95,078	120,716	13·01	16·56	7,386	5,766	8,825	10,497
Port Wakefield, Portion of (portion Hundred of Inkerman)	9,508	11,653	9,508	11,653	92,083	142,807	9·68	12·26	1,076	1,036	1,564	1,293
Rhynie, Portion of (portion Hundred of Alma)	2,235	2,890	2,235	2,890	40,781	51,720	18·25	17·90	795	400	1,278	505
Stockport, Portion of (portion Hundred of Alma)	3,606	3,709	3,606	3,709	67,579	76,243	18·74	20·56	929	737	1,483	1,115
Total of County Gawler	106,673	117,202	106,673	117,187	1,471,890	1,977,456	13·80	16·87	34,364	27,921	49,570	47,866

County Hindmarsh—												
District Councils of—												
Bremer (portions Hundreds of Bremer, Strathalbyn, and Alexandrina)	6,063	6,658	6,063	6,658	66,860	86,278	11·03	12·96	1,527	993	1,809	1,573
Echunga, Portion of (portion Hundred of Macclesfield)	—	1	—	1	—	6	-	6·00	16	10	22	14
Encounter Bay (portion Hundreds of Waitpinga, Encounter Bay, and Goolwa)	464	901	464	892	5,269	8,295	11·35	9·21	635	394	881	486
Kondoparinga, Portion of (portion Hundred of Kondoparinga)	59	143	59	143	823	2,396	13·95	16·76	194	185	316	363
Macclesfield (portions Hundreds of Macclesfield and Strathalbyn)	63	41	63	41	788	452	12·51	11·02	322	345	388	469
Mount Barker (portion Hundreds of Macclesfield and Strathalbyn)	270	414	270	407	4,271	4,879	15·82	11·79	1,065	877	1,742	1,201
Onaunga, Portion of (Hundred of Strathalbyn, portion of)	3,820	4,397	3,820	4,397	48,672	67,539	12·74	15·36	1,086	943	1,774	1,618
Port Elliot, viz., Hundreds of—												
Goolwa, Portion of	935	1,243	935	1,243	9,838	15,519	10·52	12·49	438	69	582	96
Nangkita	1,386	1,643	1,386	1,643	15,741	16,645	11·36	10·13	220	230	349	292
Rapid Bay (portions Hundreds of Yankalilla and Waitpinga)	62	239	62	230	896	3,270	14·45	13·68	135	108	245	103
Strathalbyn (portion Hundreds of Alexandrina, Kondoparinga, Bremer, Strathalbyn, and Macclesfield)	4,440	5,834	4,440	5,834	60,878	83,839	13·71	14 37	1,942	1,396	3,428	2,192
Willunga, Portion of (portion Hundred of Myponga)	—	—	—	—	—	—	—	—	—	—	—	—
Yankalilla (portion Hundreds of Myponga, Encounter Bay, and Yankalilla)	575	816	575	816	6,771	10,067	11·77	12·34	329	373	455	409
Total of County Hindmarsh	18,137	22,330	18,137	22,305	220,807	299,185	12·17	13·40	7,909	5,923	11,991	8,816
County Light—												
District Councils of—												
Angaston (portion of Hundred of Moorooroo)	4,019	4,675	4,019	4,675	44,995	58,051	11·19	12·42	2,068	1,871	2,666	2,356
Barossa, Portion of (portion Hundred of Nuriootpa)	—	—	—	—	—	—	—	—	—	—	—	—
Belvidere (Hundred of Belvidere)	9,181	11,418	9,181	11,418	126,006	197,352	13·72	17·28	3,360	2,890	4,448	3,712
Gilbert (portion Hundred of Gilbert)	10,059	12,132	10,059	12,132	183,205	244,128	18·21	20·12	5,861	3,194	9,654	4,999
Hamilton (portions Hundreds of Gilbert, Kapunda, and Waterloo	8,424	9,616	8,424	9,616	142,767	152,046	16·95	15·81	2,402	2,098	3,240	2,409
Julia (Hundred of Julia Creek)	6,934	7,876	6,934	7,876	117,326	129,052	16·92	16·39	1,324	1,403	1,659	1,535
Kapunda (portions Hundreds of Kapunda and Light)	12,861	14,491	12,861	14,491	209,879	263,478	16·32	18·18	4,162	3,609	5,725	5,283
Mount Crawford, Portion of (portion Hundred of Moorooroo)	—	—	—	—	—	—	—	—	20	—	30	—
Munno Para East, Portion of (portion Hundred of Nuriootpa)	—	—	—	—	—	—	—	—	—	20	—	30
Nuriootpa, (portions Hundreds of Light and Nuriootpa)	8,449	11,793	8,449	11,793	114,454	177,279	13 55	15·03	17,150	13,938	29,059	25,366
Saddleworth (portion Hundred of Saddleworth)	7,353	7,926	7,353	7,926	135,650	151,063	18·45	19·06	1,771	1,738	2,715	2,375
South Rhine, Portion of (portion Hundred of Moorooroo)	235	185	235	185	1,750	1,035	7·45	5·59	50	99	59	53
Stockport, Portion of (portions Hundreds of Gilbert and Light)	3,754	4,276	3,754	4,276	62,250	106,068	16·58	24·81	982	942	1,727	1,603
Tanunda (portion Hundred of Moorooroo)	1,172	980	1,172	980	10,966	12,097	9·36	12·34	792	878	1,489	1,092
Waterloo, Portion of (portions Hundreds of Saddleworth and Waterloo)	7,266	7,805	7,266	7,805	116,177	130,828	15·99	16·76	1,587	1,436	2,156	1,883
Total of County Light	79,707	93,173	79,707	93,173	1,265,425	1,622 477	15·88	17·41	41,529	34,116	64,617	52,696
County Sturt—												
District Councils of—												
Angas (Hundred of Angas)	10,261	10,971	10,261	10,971	96,993	109,535	9·45	9·98	1,990	2,383	2,085	2,319
Brinkley, viz., Hundreds of—												
Brinkley	2,444	2,723	2,444	2,723	26,255	29,764	10·74	10·93	401	259	541	345
Freeling (portion of)	3,007	3,352	3,007	3,352	31,487	35,601	10·47	10·62	820	661	971	911
Caurnamont, Portion of (Hundred of Ridley)	7,763	8,713	7,763	8,363	61,412	73,043	7·91	8·38	1,230	1,021	1,309	1,041
Mannum, Portion of (Hundred of Finniss)	13,212	13,179	13,212	13,179	149,994	170,649	11·35	12·95	2,112	1,956	2,820	2,692
Mobilong, Portion of (Hundred of Mobilong)	11,307	11,156	11,307	11,156	99,284	110,412	8·78	9·90	1,674	1,846	1,952	1,927
Monarto (Hundred of Monarto)	5,363	5,655	5,363	5,655	56,177	73,482	10·47	12 99	955	893	1,346	1,206
Nairne (portion Hundred of Kanmantoo)	1,372	1,341	1,372	1,341	19,002	16,367	13·85	12·21	1,026	1,041	1,542	1 357
Onaunga, Portion of (portion Hundred of Freeling)	2,113	2,506	2,113	2,506	23,137	30,197	10·95	12·05	351	313	450	511
Onkaparinga, Portion of (portion Hundred of Kanmantoo)	5	14	5	14	80	124	16·00	8·86	35	26	58	37
South Rhine, Portion of (portion Hundred of South Rhine)	2,150	3,077	2,150	3,077	16,647	29,236	7·74	9·50	1,013	1,010	1,037	1,018
Tungkillo (Hundred of Tungkillo)	3,303	3,930	3,303	3,930	46,293	47,046	14·01	11·97	1,136	1,118	1,331	1,078
Total of County Sturt	62,300	66,617	62,300	66,267	626,761	725,456	10·06	10·89	12,743	12,527	15,442	14,442

No. 23.—Return showing the Area of Wheat Sown for Grain and for Hay, and the Quantities of Grain and Hay Produced, in each County and District, &c.—*continued.*

Districts.	Wheat Sown for Grain.								Wheat Cut for Hay.			
	Area Sown.		Area Reaped.		Produce.		Average per Acre Sown.		Area.		Produce.	
	1908-9.	1909-10.	1908-9.	1909-10.	1908-9.	1909-10.	1908-9.	1909-10.	1908-9.	1909-10.	1908-9.	1909-10.
	Acres.	Acres.	Acres.	Acres.	Bushels.	Bushels.	Bushels.	Bushels.	Acres.	Acres.	Tons.	Tons.
II.—Lower North Division.												
County Burra—												
District Councils of—												
Apoinga viz., Hundreds of—												
Apoinga	5,067	4,684	5,067	4,684	77,106	76,869	15·22	16·41	948	1,088	1,274	1,300
Bright	2,602	2,658	2,602	2,658	20,296	21,839	7·80	8·22	900	1,156	670	881
Bundey	945	900	945	900	4,195	3,354	4·44	3·73	55	79	43	43
Burra, viz., Hundreds of—												
Baldina	672	380	672	380	3,003	3,805	4·47	10·01	495	561	420	384
King	—	—	—	—	—	—	—	—	—	—	—	—
Kooringa (portion of)	3,233	3,941	3,233	3,941	73,592	83,948	22·76	21·30	899	1,129	1,398	1,341
Hallett, viz., Hundreds of—												
Hallett	2,107	3,149	2,107	3,149	32,993	47,061	15·66	14·94	644	605	916	944
Tomkinson	—	—	—	—	—	—	—	—	—	—	—	—
Morgan (portion of), viz., Hundreds of—												
Lindley	1,273	745	1,273	745	3,892	1,960	3·06	2·63	9	5	4	2
Schomburgk	1,522	515	1,522	515	4,538	1,257	2·98	2·44	134	34	59	17
Mount Bryan, viz., Hundreds of—												
Kingston	3,707	4,240	3,707	4,240	70,348	71,169	18·98	16·79	704	764	1,104	833
Mongolata	80	50	80	50	400	420	5·00	8·40	17	20	12	15
Rees	—	—	—	—	—	—	—	—	—	—	—	—
Remainder of County	—	—	—	—	—	—	—	—	—	—	—	—
Total of County Burra	21,208	21,262	21,208	21,262	290,363	311,682	13·69	14·66	4,805	5,441	5,960	5,466
County Daly—												
District Councils of—												
Broughton (portion of), viz., Hundreds of—												
Mundoora (portion of) / Redhill	9,819	9,593	9,819	9,593	149,764	191,977	15·25	20·01	1,771	1,801	2,927	3,045
Clinton (portion of), viz., Hundreds of—												
Clinton (portion of)	11,839	14,146	11,839	14,146	145,156	174,250	12·26	12·32	1,379	1,439	1,966	1,730
Kulpara (portion of)	—	—	—	—	—	—	—	—	—	—	—	—
Tiparra	28,944	36,846	28,944	36,846	347,307	579,006	12·00	15·71	3,217	2,762	4,372	4,106
Kadina, viz., Hundreds of—												
Kadina / Wallaroo (portion of)	35,654	20,182 / 17,862	35,654	20,182 / 17,862	453,488	360,792 / 260,798	12·72	17·88 / 14·60	7,514	2,412 / 2,666	9,684	3,015 / 3,564
Kulpara, viz., Hundreds of—												
Clinton (portion of)	—	800	—	800	—	8,000	—	10·00	—	25	—	40
Kulpara (portion of)	14,450	14,587	14,450	14,587	239,520	272,260	16·57	18·66	2,040	1,076	3,003	1,670
Mundoora, viz., Hundreds of—												
Mundoora (portion of)	10,568	10,952	10,568	10,945	93,207	141,888	8·82	12·96	1,757	1,685	2,113	2,103
Wokurna	16,883	18,225	16,883	18,225	159,905	225,994	9·47	12·40	2,202	1,975	2,762	2,661
Ninnes, viz., Hundreds of—												
Ninnes	13,507	16,402	13,507	16,402	173,760	272,883	12·86	16·64	1,136	1,206	2,151	1,811
Tickera	20,229	19,471	20,229	19,471	208,152	246,245	10·30	12·65	2,244	1,778	3,321	2,473
Wiltunga	17,553	21,498	17,553	21,498	219,805	308,793	12·53	14·36	1,675	1,537	2,202	2,380
Port Wakefield (portion of), viz., Hundred of—												
Clinton (portion of)	162	256	162	256	2,491	1,300	15·39	5·08	22	10	30	15

Snowtown (portion of), viz., Hundreds of—												
Barunga	10,903	13,454	16,903	13,454	199,519	250,773	11·80	18·64	2,279	1,922	3,722	3,011
Cameron	11,909	13,183	11,909	13,183	170,418	226,106	14·31	17·15	1,629	1,448	2,265	1,992
Total of County Daly	208,420	227,457	208,420	227,450	2,562,885	3,521,065	12·30	15·48	28,865	23,742	40,518	33,616
County Hamley—												
Renmark Irrigation Colony	—	40	—	40	—	200	—	5·00	651	782	669	865
Remainder of County	—	—	—	—	—	—	—	—	50	—	25	—
Total of County Hamley	—	40	—	40	—	200	—	5·00	701	782	694	865
County Kimberley—												
District Councils of—												
Coglin (portion of), viz., Hundreds of—												
Gumbowie	8,175	7,402	8,175	7,402	72,815	68,532	8·91	9·26	915	1,133	952	879
Hardy	100	100	100	100	750	400	7·50	4·00	—	10	—	4
Parnaroo	2,849	2,383	2,849	2,383	16,064	13,682	5·64	5·74	108	329	108	143
Terowie (portion of), viz., Hundreds of—												
Ketchowla	—	60	—	60	—	1,000	—	16·67	—	45	—	45
Terowie	2,752	2,426	2,752	2,426	31,293	30,910	11·37	12·74	604	563	700	667
Wonna	30	—	30	—	300	—	10·00	—	25	40	25	10
Remainder of County	—	—	—	—	—	—	—	—	—	—	—	—
Total of County Kimberley	13,906	12,371	13,906	12,371	121,222	114,524	8·72	9·26	1,652	2,120	1,785	1,748
County Stanley—												
District Councils of—												
Balaklava (portion of), viz., Hundreds of Stow and Goyder (portion of)	10,128	14,099	10,128	14,099	156,305	220,188	15·43	15·62	1,640	1,493	2,664	2,178
Blyth (Hundred Blyth)	15,855	16,480	15,855	16,480	221,134	343,569	13·95	20·85	3,058	2,062	4,696	4,006
Booborowie (portion of) viz , Hundred of Ayers	2,608	2,831	2,608	2,831	48,750	60,792	18·69	21·47	912	1,347	1,768	2,020
Broughton (portion of), viz., Hundred of Koolunga	10,949	11,467	10,949	11,467	167,763	218,623	15·32	19·07	1,795	1,739	3,259	2,866
Clare (portion Hundred Clare)	2,463	2,977	2,463	2,977	37,572	47,506	15·25	15·96	1,110	1,248	1,417	1,272
Georgetown (portion of), viz., Hundred of Yackamoorundie	5,429	6,996	5,429	6,996	89,514	126,490	16·49	18·08	1,121	1,120	2,018	2,001
Hall (Hundred of Hall)	14,575	15,907	14,575	15,907	230,261	318,799	15·80	20·04	2,594	2,083	4,154	3,200
Hanson (Hundred of Hanson)	8,701	10,245	8,701	10,245	180,986	211,699	20·80	20·66	1,915	2,093	3,640	2,709
Hutt and Hill Rivers, viz., Hundreds of—												
Andrews (portion of)	60	460	60	460	530	11,510	8·83	25·02	84	160	155	290
Hart	6,247	9,628	6,247	9,628	97,099	179,618	15·54	18·66	1,053	1,169	2,127	2,429
Milne	2,193	6,551	2,193	6,551	38,951	122,580	17·76	18·71	516	1,278	974	2,560
Port Wakefield (portion of), viz., Hundred of Goyder (portion of)	11,515	10,593	11,515	10,593	149,991	134,547	13·02	12·70	1,092	978	1,623	1,246
Rhynie, Portion of (portion Hundred Upper Wakefield)	653	1,023	653	1,023	11,144	16,990	17·06	16·61	117	150	166	195
Snowtown (portion of), viz , Hundreds of—												
Boucaut	14,429	16,494	14,429	16,494	225,013	377,769	15·59	22·90	2,088	1,935	4,067	3,221
Everard	10,094	12,057	10,094	12,057	139,359	229,983	13·81	19·07	1,287	1,499	1,891	2,348
Spalding (portion of), viz., Hundred of Andrews (portion of)	1,696	2,573	1,696	2,573	28,202	57,970	16·63	22·53	422	369	757	773
Stanley (portion Hundred of Clare)	3,795	5,763	3,795	5,763	70,949	100,383	18·69	17·42	1,406	1,376	2,372	1,514
Upper Wakefield, viz., Hundreds of Stanley and Upper Wakefield (portions of)	6,730	4,986	6,730	4,986	109,588	87,881	16·28	17·63	1,601	1,374	2,554	1,709
Waterloo (portion of), viz., Hundred of Stanley (portion of)	1,434	1,984	1,434	1,984	24,594	25,499	17·15	12·85	542	602	675	531
Total of County Stanley	129,554	153,114	129,554	153,114	2,027,675	2,892,396	15·65	18·89	24,353	24,075	40,977	37,068
County Victoria—												
District Councils of—												
Belalie (portion of), viz., Hundreds of—												
Belalie (portion of)	10,796	12,395	10,796	12,395	158,651	211,443	14·69	17·06	5,700	4,982	9,928	7,923
Whyte (portion of)	3,854	3,976	3,854	3,976	60,300	88,967	15·65	22·38	1,078	789	1,805	1,233
Booborowie (portion of), viz., Hundred of Anne	575	790	575	790	8,340	9,020	14·50	11·42	154	165	245	165
Booyoolie, viz., Hundred of Booyoolie (portion of)	8,416	8,896	8,416	8,896	135,404	128,101	16·09	14·40	2,782	1,929	4,778	3,052
Caltowie (portion of), viz., Hundred of Caltowie	12,814	13,955	12,814	13,955	177,069	195,153	13·82	13·98	4,541	2,930	6,661	4,284

No. 23.—Return showing the Area of Wheat Sown for Grain and for Hay, and the Quantities of Grain and Hay Produced, in each County and District, &c.—*continued.*

Districts.	Wheat Sown for Grain.								Wheat Cut for Hay.			
	Area Sown.		Area Reaped.		Produce.		Average per Acre Sown.		Area.		Produce.	
	1908-9.	1909-10.	1908-9.	1909-10.	1908-9.	1909-10.	1908-9.	1909-10.	1908-9.	1909-10.	1908-9.	1909-10.
	Acres.	Acres.	Acres.	Acres.	Bushels.	Bushels.	Bushels.	Bushels.	Acres.	Acres.	Tons.	Tons.
II.—Lower North Division—*continued.*												
County Victoria—continued—												
District Councils of—												
Crystal Brook, viz., Hundreds of—												
Crystal Brook	13,024	15,309	13,024	15,309	200,534	301,537	15·40	19·70	3,684	3,108	7,180	5,369
Howe (portion of)	283	605	283	605	3,150	7,650	11·13	12·64	70	100	81	105
Napperby (portion of)	3,828	4,074	3,828	4,074	50,292	78,186	13·14	19·19	973	665	1,568	1,257
Georgetown (portion of), viz., Hundreds of—												
Bundaleer	5,975	10,438	5,975	10,438	109,601	177,224	18·34	16·98	2,724	1,892	5,432	3,930
Narridy	7,720	9,002	7,720	9,002	128,716	161,276	16·67	17·92	1,576	1,452	3,214	2,491
Gladstone (Hundreds of Booyoolie (portion) and Yangya)	10,093	13,067	10,093	13,067	157,066	221,716	15·56	16·97	3,954	2,738	6,802	4,534
Pirie, viz., Hundreds of—												
Howe (portion of)	961	1,148	961	1,148	11,696	14,346	12·17	12·50	267	283	395	379
Napperby (portion of)	7,726	9,897	7,726	9,897	83,550	142,056	10·81	14·35	2,611	1,708	3,607	2,433
Pirie	6,882	7,588	6,882	7,588	95,805	122,915	13·92	16·20	3,750	2,467	5,725	3,801
Wandearah	8,752	10,782	8,752	10,782	127,432	142,803	14·56	13·24	2,806	1,919	5,282	2,978
Spalding (portion of), viz., Hundred of Reynolds	4,148	4,229	4,148	4,229	66,681	84,455	16·07	19·97	1,137	965	2,128	1,515
Terowie (portion of), viz., Hundred of Whyte (portion of)	11,596	11,025	11,596	11,025	163,459	174,821	14·10	15·86	2,298	1,794	2,837	2,379
Total of County Victoria	117,443	137,176	117,443	137,176	1,737,746	2,261,669	14·80	16·49	40,105	29,886	67,668	47,528
County Young—												
District Council of—												
Morgan (portion of), viz., Hundred of Sturt	169	110	169	—	1,011	—	5·98	—	52	7	25	10
Remainder of County	2,565	3,445	2,565	3,445	19,353	25,085	7·54	7·28	452	245	365	209
Total of County Young	2,734	3,555	2,734	3,445	20,364	25,085	7·45	7·06	504	252	390	219
III.—Upper North Division.												
County Blachford—												
District Council of—												
Hawker (portion of), viz., Hundreds of—												
Barndioota	180	130	180	130	720	1,140	4·00	8·77	15	25	12	40
Wonoka	8,200	8,020	8,200	8,020	51,500	56,610	6·28	7·06	1,000	885	850	670
Hundreds of—												
Cotabena	—	—	—	—	—	—	—	—	—	—	—	—
Warrakimbo	—		—	—	—	—	—	—	—	—	—	—
Woolyana	1,245	1,055	1,245	1,055	7,500	8,230	6·02	7·80	150	145	120	144
Remainder of County	—	—	—	—	—	—	—	—	—	—	—	—
Total of County Blachford	9,625	9,205	9,625	9,205	59,720	65,980	6·20	7·17	1,165	1,055	982	854
County Dalhousie—												
District Councils of—												
Caltowie (portion of), viz., Hundred of Tarcowie	10,738	11,064	10,738	11,064	149,108	125,549	13·89	11·35	2,142	1,653	2,909	1,870
Carrieton (portion of), viz., Hundreds of—												
Eurelia	9,008	6,903	9,008	6,903	57,091	59,185	6·34	8·57	863	817	996	726

Oladdie	2,948	1,978	2,948	1,978	18,322	17,329	6·21	8·76	245	145	328	115
Yalpara	120	100	120	100	640	300	5·33	3·00	—	16	—	9
Orroroo, viz., Hundreds of—												
Black Rock Plain	8,938	5,848	8,938	5,848	60,595	60,451	6·78	10·34	959	997	1,054	1,004
Coomooroo	8,604	7,745	8,604	7,745	67,422	73,024	7·84	9·43	1,535	1,282	1,416	1,191
Erskine	4,806	2,865	4,806	2,865	25,468	19,920	5·29	6·95	259	262	216	255
Pekina	13,656	14,556	13,656	14,556	146,719	154,271	10·74	10·60	2,244	2,090	3,019	2,219
Walloway	4,411	2,491	4,411	2,461	25,734	19,976	5·83	8·02	520	539	483	451
Yongala, viz., Hundreds of—												
Mannanarie	11,827	11,641	11,827	11,641	180,414	161,257	15·25	13·85	2,319	1,811	3,524	2,571
Morgan	9,773	9,658	9,773	9,658	81,509	75,098	8·34	7·78	918	1,420	1,071	1,426
Yongala (portion of)	12,946	13,042	12,946	13,042	153,770	169,800	11·88	13·02	1,952	2,138	1,985	2,397
Total of County Dalhousie	97,775	87,891	97,775	87,861	966,732	936,160	9·89	10·65	13,956	13,170	17,001	14,234
County Derby	—	—	—	—	—	—	—	—	—	—	—	—
County Frome—												
District Councils of—												
Hammond (portion of), viz., Hundreds of—												
Coonatto	3,778	2,912	3,778	2,912	20,923	27,895	5·54	9·58	532	454	330	423
Pinda	10,548	7,795	10,548	7,795	63,944	105,967	6·06	13·59	910	1,236	850	1,328
Willochra (portion of)	5,125	4,265	5,125	4,265	42,509	47,116	8·29	11·05	676	674	935	1,013
Woolundunga (portion of)	108	106	108	106	780	1,041	7·22	9·82	65	59	120	124
Kanyaka (portion of), viz., Hundreds of—												
Willochra (portion of)	3,933	2,928	3,933	2,928	30,517	33,789	7·76	11·54	407	316	347	370
Woolundunga (portion of)	1,108	1,360	1,108	1,360	8,475	18,111	7·65	13·32	263	303	227	374
Port Germein, viz., Hundreds of—												
Appila	13,272	15,232	13,272	15,232	221,930	226,799	16·72	14·89	2,816	2,284	3,816	3,361
Baroota	12,054	10,294	12,054	10,294	106,885	132,894	8·87	12·91	2,155	1,619	2,080	2,241
Booleroo	14,500	17,820	14,500	17,820	178,500	240,411	12·31	13·49	2,500	2,504	3,532	3,507
Darling	144	207	144	207	2,500	3,188	17·36	15·40	59	103	101	108
Gregory	4,469	5,047	4,469	5,047	86,219	67,886	19·29	13·45	984	954	1,874	1,302
Telowie	8,528	7,610	8,528	7,610	82,583	107,372	9·68	14·11	1,899	1,469	2,461	1,912
Willochra (portion of)	4,284	3,770	4,284	3,770	51,842	43,842	12·10	11·63	976	722	1,413	1,039
Willowie	14,000	13,290	14,000	13,290	196,500	187,731	14·03	14·13	2,500	2,356	3,309	3,447
Wongyarra	2,000	1,826	2,000	1,826	30,000	25,579	15·00	14·01	300	463	500	583
Woolundunga (portion of)	100	215	100	215	1,200	1,500	12·00	6·98	30	40	55	60
Woolundunga, viz., Hundreds of—												
Davenport	1,925	2,712	1,925	2,539	6,348	19,681	3·30	7·26	901	911	748	1,007
Winninowie	1,635	2,120	1,635	2,120	9,846	19,982	6·02	9·43	1,126	876	890	1,268
Woolundunga (portion of)	556	693	556	693	3,520	10,080	6·33	14·55	104	365	40	485
Total of County Frome	102,067	100,202	102,067	100,029	1,145,021	1,320,864	11·22	13·18	19,203	17,708	24,228	23,958
County Granville—												
District Councils of—												
Carrieton (portion of), viz., Hundreds of—												
Bendleby	3,120	2,816	3,120	2,816	15,050	19,605	4·82	6·96	73	171	51	134
Eurilpa	3,051	2,678	3,051	2,678	14,881	17,487	4·88	6·53	125	144	120	96
McCulloch	480	520	480	520	880	1,695	1·83	3·26	—	10	—	10
Uroonda	2,167	1,945	2,167	1,945	12,061	18,899	5·56	9·72	83	150	64	124
Yanyarrie	3,901	3,230	3,901	3,230	22,809	26,302	5·85	8·14	361	347	271	263
Hawker (portion of), viz., Hundreds of—												
Wirreanda	4,500	3,592	4,500	3,567	9,671	26,196	2·15	7·29	150	318	100	326
Yednalue	1,500	1,174	1,500	1,174	3,562	8,816	2·37	7·51	48	87	37	65
Remainder of County	—	—	—	—	—	—	—	—	—	—	—	—
Total of County Granville	18,719	15,955	18,719	15,930	78,914	119,000	4·22	7·46	840	1,227	643	1,018

No. 23.—Return showing the Area of Wheat Sown for Grain and for Hay, and the Quantities of Grain and Hay Produced, in each County and District, &c.—*continued.*

Districts.	Wheat Sown for Grain.								Wheat Cut for Hay.			
	Area Sown.		Area Reaped.		Produce.		Average per Acre Sown.		Area.		Produce.	
	1908-9.	1909-10.	1908-9.	1909-10.	1908-9.	1909-10.	1908-9.	1909-10.	1908-9.	1909-10.	1908-9.	1909-10.
	Acres.	Acres.	Acres.	Acres.	Bushels.	Bushels.	Bushels.	Bushels.	Acres.	Acres.	Tons.	Tons.
III.—Upper North Division—*continued.*												
County Hanson—												
District Council of—												
Hawker (portion of), viz., Hundred of Arkaba	17,000	13,935	17,000	13,935	90,000	129,319	5·29	9·28	900	1,110	750	986
Hundreds of—												
Adams	3,370	4,032	3,370	4,032	15,635	31,330	4·64	7·77	220	329	128	253
Basedow	—	—	—	—	—	—	—	—	—	—	—	—
Moralana	632	700	632	700	3,990	7,144	6·31	10·21	68	100	73	128
Warcowie	3,718	2,281	3,718	2,281	16,739	19,628	4·50	8·60	229	146	177	137
Remainder of County	130	150	130	150	680	510	5·23	3·40	70	84	60	84
Total of County Hanson	24,850	21,098	24,850	21,098	127,044	187,931	5·11	8·91	1,487	1,769	1,188	1,588
County Herbert—												
District Council of—												
Coglin (portion of), viz., Hundreds of—												
Cavenagh	1,808	1,720	1,808	1,720	15,090	8,200	8·35	4·77	122	64	136	40
Coglin	3,622	3,496	3,622	3,496	26,762	28,188	7·39	8·06	285	283	228	239
Nackara	1,543	1,066	1,543	1,066	8,620	7,170	5·59	6·73	32	50	28	28
Paratoo	320	330	320	330	1,560	1,740	4·87	5·27	10	—	3	—
Hundreds of—												
Minburra	—	—	—	—	—	—	—	—	—	—	—	—
Waroonee	—	—	—	—	—	—	—	—	—	—	—	—
Remainder of County	—	—	—	—	—	—	—	—	—	—	—	—
Total of County Herbert	7,293	6,612	7,293	6,612	52,032	45,298	7·13	6·85	449	397	395	307
County Lytton	—	—	—	—	—	—	—	—	—	34	—	22
County Newcastle—												
District Councils of—												
Hammond (portion of), viz., Hundred of—												
Moockra (portion of)	1,095	700	1,095	700	6,680	5,700	6·10	8·14	85	82	62	42
Kanyaka (portion of), viz., Hundreds of—												
Boolcunda	4,425	3,280	4,425	3,280	13,541	25,545	3·06	7·79	487	391	243	476
Cudlamudla	2,326	1,184	2,326	1,184	9,264	9,570	3·98	8·08	134	109	56	65
Kanyaka	2,782	2,259	2,742	2,259	12,470	21,161	4·48	9·37	148	234	102	215
Moockra (portion of)	725	864	725	864	4,115	8,445	5·67	9·77	35	50	25	72
Palmer	3,813	3,222	3,813	3,222	20,450	33,552	5·36	10·41	627	717	540	939
Pichi Richi (portion of)	4,915	3,601	4,915	3,601	41,113	52,404	8·36	14·55	1,330	1,041	1,485	1,484
Wyacca (portion of)	1,455	905	1,455	905	10,980	5,009	7·55	5·53	115	103	104	522
Yarrah (portion of)	4,203	2,374	4,203	2,374	35,907	28,136	8·54	11·85	482	355	586	458
Hundreds of—												
Crozier	—	—	—	—	—	—	—	—	—	—	—	—
Pichi Richi (portion of)	—	555	—	555	—	6,894	—	12·42	—	157	—	141
Wyacca (portion of)	—	—	—	—	—	—	—	—	—	—	—	—
Yarrah (portion of)	728	160	728	160	5,880	1,500	8·08	9·38	170	73	134	109
Remainder of County	—	—	—	—	—	—	—	—	—	—	—	—
Total of County Newcastle	26,467	19,104	26,427	19,104	160,400	197,916	6·06	10·36	3,613	3,312	3,337	4,523

County Taunton—												
Hundreds of—												
Bunyeroo	—	—	—	—	—	—	—	—	15	50	20	50
Carr	—	13	—	13	—	150	—	11·54	35	30	20	30
Edeowie	—	—	—	—	—	—	—	—	—	—	—	—
Nilpena	—	—	—	—	—	—	—	—	—	—	—	—
Oratunga	—	—	—	—	—	—	—	—	—	—	—	—
Parachilna	—	10	—	10	—	50	—	5·00	—	40	—	30
Remainder of County	—	—	—	—	—	—	—	—	—	—	—	—
Total of County Taunton	—	23	—	23	—	200	—	8·70	50	120	40	110
IV.—South-Eastern Division.												
County Buccleuch—												
District Councils of—												
Caurnamont (portion of), viz., Hundred of—												
Bowhill	2,916	3,697	2,916	3,697	30,931	40,266	10·61	10·89	302	289	333	344
Pinnaroo (portion of), viz., Hundred of—												
Price	5,817	8,198	5,817	8,198	48,748	59,561	8·38	7·27	451	770	336	584
Hundreds of—												
Coneybeer	586	499	586	499	2,543	3,380	4·34	6·77	30	54	18	27
Hooper	—	—	—	—	—	—	—	—	—	—	—	—
Roby	2,604	4,440	2,604	4,440	19,886	36,156	7·64	8·14	107	276	109	222
Sherlock	2,482	4,375	2,482	4,375	16,997	33,746	6·85	7·71	180	353	130	245
Strawbridge	—	40	—	40	—	240	—	6·00	—	—	—	—
Vincent	—	—	—	—	—	—	—	—	—	—	—	—
Peake	3,903	6,375	3,903	6,375	30,294	52,946	7·76	8·31	176	562	165	363
Livingston	311	495	311	495	1,650	2,536	5·30	5·12	14	15	14	18
Kirkpatrick	—	—	—	—	—	—	—	—	—	—	—	—
Lewis	—	—	—	—	—	—	—	—	—	—	—	—
Remainder of County	—	—	—	—	—	—	—	—	—	—	—	—
Total of County Buccleuch	18,619	28,119	18,619	28,119	151,049	228,831	8·11	8·14	1,260	2,319	1,105	1,803
County Buckingham—												
District Council of—												
Tatiara (portion of), viz., Hundreds of—												
Stirling	5,575	6,816	5,575	6,816	45,849	50,959	8·22	7·48	208	144	173	102
Tatiara	5,135	6,425	5,135	6,106	74,433	63,899	14·49	9·95	837	460	858	426
Wirrega	7,428	9,152	7,428	9,097	96,589	96,107	13·00	10·50	649	479	743	399
Senior	8	417	8	417	40	2,489	5·00	5·97	2	—	1	—
Remainder of County (portion of)	1,805	1,774	1,805	1,774	13,325	9,444	7·38	5·32	45	133	45	76
Hundred of—												
Archibald	—	—	—	—	—	—	—	—	—	—	—	—
Remainder of County (portion of)	—	—	—	—	—	—	—	—	—	—	—	—
Total of County Buckingham	19,951	24,584	19,951	24,210	230,236	222,898	11·54	9·07	1,741	1,216	1,820	1,003
County Cardwell—												
District Council of—												
Meningie (portion of) Hundreds of—												
Glyde	—	—	—	—	—	—	—	—	—	3	—	3
Neville	—	—	—	—	—	—	—	—	—	—	—	—
Santo	—	—	—	—	—	—	—	—	5	—	6	—
Hundred of—												
Coombe	740	1,041	740	956	4,050	5,887	5·47	5·66	175	89	100	36
Remainder of County	305	925	305	925	2,010	6,680	6·59	7·22	159	35	60	22
Total of County Cardwell	1,045	1,966	1,045	1,881	6,060	12,567	5·80	6·39	339	127	166	61

No. 23.—Return showing Area of Wheat Sown for Grain and for Hay, and the Quantities of Grain and Hay Produced, in each County and District, &c.—*continued.*

Districts.	Wheat Sown for Grain.								Wheat Cut for Hay.			
	Area Sown.		Area Reaped.		Produce.		Average per Acre Sown.		Area.		Produce.	
	1908-9.	1909-10.	1908-9.	1909-10.	1908-9.	1909-10.	1908-9.	1909-10.	1908-9.	1909-10.	1908-9.	1909-10.
	Acres.	Acres.	Acres.	Acres.	Bushels.	Bushels.	Bushels.	Bushels.	Acres.	Acres.	Tons.	Tons.
IV.—South-Eastern Division—*continued.*												
County Chandos—												
District Council of												
Pinnaroo (portion of), viz., Hundreds of—												
Bews	18,322	22,327	18,322	22,327	215,278	285,965	11·75	12·81	1,783	2,535	2,284	2,706
Cotton	9,763	13,405	9,763	13,405	93,898	142,923	9·62	10·66	741	1,248	673	1,262
Parilla	6,195	12,513	6,195	12,513	75,504	155,212	12·19	12·40	635	1,187	739	1,319
Pinnaroo	19,672	34,734	19,672	34,734	278,021	515,249	14·13	14·83	2,150	3,509	2,793	3,818
Von Doussa	1,685	4,662	1,685	4,662	11,659	41,801	6·92	8·97	100	353	71	227
Remainder of County	—	—	—	—	—	—	—	—	—	—	—	—
Total of County Chandos	55,637	87,641	55,637	87,641	674,360	1,141,150	12·12	13·02	5,409	8,832	6,560	9,332
County Grey—												
District Councils of—												
Beachport, viz., Hundreds of—												
Lake George, Symon; Rivoli Bay (portion of); Rivoli Bay (portion of), viz, Penguin Island	50	139	50	139	550	520	11·00	3·74	109	31	153	23
Benara, viz., Hundreds of—												
Benara (portion of); Kongorong	55	35	55	28	700	170	12·73	4·86	—	—	—	—
Kennion (portion of), viz., Hundreds of—												
Kennion; Riddoch; Short	93	77	93	74	500	925	5·37	12·01	36	—	30	—
Millicent, viz., portions Hundreds of Mount Muirhead, Mayurra, and Hindmarsh	1,064	1,210	1,064	1,210	20,126	23,763	18·91	19·64	318	349	579	623
Mount Gambier East, viz.—												
Portions Hundreds of Gambier, Blanche, MacDonnell, Caroline, Hundred of Mingbool, and portion Hundred of Gambier	387	567	387	527	10,111	11,192	26·13	19·74	96	72	101	126
Mount Gambier West, viz., Hundreds of—												
Blanche, Portion of; Young	141	607	141	597	2,357	10,152	16·72	16·72	67	62	116	86
Mount Muirhead, viz.—												
Portions Hundreds of Mount Muirhead and Rivoli Bay	1,325	2,094	1,325	2,094	22,210	30,008	16·76	14·33	413	286	687	445
Penola (portion of), viz., Hds. of—												
Grey	326	1,017	301	894	5,362	14,537	16·45	14·29	19	32	26	42
Monbulla	68	360	68	325	925	4,187	13·60	11·63	122	19	152	20
Nangwarry	30	40	30	—	320	—	10·67	—	30	—	45	—
Penola	276	611	246	601	3,701	8,387	13·41	13·73	9	36	18	32
Port MacDonnell, viz., Hundreds of—												
Caroline, Portion of; MacDonnell, Portion of	70	24	70	24	760	98	10·86	4·08	30	—	28	—
Tantanoola (portions Hundreds of Hindmarsh, Mayurra, and Benara)	466	737	466	737	8,421	12,352	18·07	16·76	101	112	285	151
Total of County Grey	4,351	7,518	4,296	7,250	76,043	116,291	17·48	15·47	1,410	999	2,220	1,548

County MacDonnell—												
District Councils of—												
Lacepede (portion of), viz., Hundreds of—												
Duffield	—	—	—	—	—	—	—	—	—	5	—	5
Lacepede	—	—	—	—	—	—	—	—	—	133	—	95
Landseer	—	—	—	—	—	—	—	—	—	20	—	20
Marcollat	—	—	—	—	—	—	—	—	—	—	—	—
Minecrow	—	—	—	—	—	—	—	—	—	—	—	—
Murrabinna	—	—	—	—	—	—	—	—	—	33	—	37
Peacock	—	—	—	—	—	—	—	—	—	15	—	15
Woolumbool	—	—	—	—	—	—	—	—	—	—	—	—
Naracoorte (portion of), viz., Hundreds of—												
Binnum	1,518	2,697	1,518	2,424	16,590	18,006	10·93	6·68	100	247	124	170
Glen Roy	50	80	50	80	575	1,200	11·50	15·00	—	—	—	—
Hynam	715	2,401	715	2,401	10,248	28,633	14·33	11·93	58	124	88	114
Lochaber	557	672	557	672	5,410	7,260	9·71	10·80	35	33	40	33
Tatiara (portion of), viz., Hundred of Parsons	10	25	10	25	200	72	20·00	2·88	15	5	15	4
Remainder of County	—	—	—	—	—	—	—	—	—	—	—	—
Total of County MacDonnell	2,850	5,875	2,850	5,602	33,023	55,171	11·59	9 39	208	615	267	493
County Robe—												
District Councils of—												
Kennion, Portion of (portions Hundreds of Coles and Fox)	—	—	—	—	—	—	—	—	—	—	—	—
Lacepede, Portion of (portions Hundreds Bowaka and Mount Benson)	—	—	—	—	—	—	—	—	8	—	6	—
Lucindale, viz., Hundreds of—												
Coles and Fox (portion of)	12	3	12	3	84	30	7·00	10·00	—	—	—	—
Conmurra	10	24	10	24	80	166	8·00	6·92	—	—	—	—
Joyce	182	295	182	295	1,774	2,340	9·75	7·93	2	50	2	62
Spence	305	217	305	147	2,680	1,620	8·79	7·47	—	8	—	10
Townsend	36	91	36	84	352	730	9·78	8·02	29	6	35	7
Naracoorte (portion of), viz., Hundreds of—												
Jessie	15	638	15	638	365	6,847	24·33	10·73	25	190	31	146
Joanna	11	78	11	78	136	1,269	12·36	16·27	—	24	—	10
Naracoorte	464	575	464	575	6,015	7,871	12·96	13·69	95	129	118	126
Robertson	42	142	42	82	644	957	15·33	6·74	27	—	40	—
Penola (portion of), viz., Hundreds of—												
Comaum	697	2,235	697	2,032	10,197	23,880	14·63	10·68	85	78	139	82
Killanoola	—	—	—	—	—	—	—	—	—	—	—	—
Robe, viz., Hnndreds of—												
Bray	—	—	—	—	—	—	—	—	—	—	—	—
Ross	—	—	—	—	—	—	—	—	—	—	—	—
Smith	—	—	—	—	—	—	—	—	—	—	—	—
Waterhouse	—	20	—	20	—	400	—	20·00	54	10	44	15
Total of County Robe	1,774	4,318	1,774	3,978	22,327	46,110	12·59	10·68	325	495	415	458
County Russell—												
District Councils of—												
Mannum (portion of), viz., Hundreds of Younghusband and Burdett (portion of)	7,458	8,882	7,458	8,882	67,587	91,685	9·06	10·32	922	861	979	1,000
Meningie (portion of), viz, Hundreds of—												
Baker	344	390	344	390	1,895	2,654	5·51	6·81	44	13	33	12
Bonney	57	137	57	122	373	745	6·54	5·44	—	9	—	22
Coolinong	983	1,860	983	1,860	8,366	16,510	8·51	8·88	78	130	83	127
Malcolm	706	1,080	706	1,080	4,845	8,813	6·86	8·16	180	171	162	161
Seymour	4,906	5,473	4,906	5,148	37,393	43,424	7·62	7·93	255	426	268	384
Mobilong (portion of), viz., Hundred of Burdett (portion of)	2,247	3,519	2,247	3,519	21,146	40,658	9·41	11·55	258	298	246	337
Hundred of Ettrick	—	—	—	—	—	—	—	—	—	—	—	—
Remainder of County	—	—	—	—	—	—	—	—	—	—	—	—
Total of County Russell	16,701	21,341	16,701	21,001	141,605	204,489	8·48	9·58	1,737	1,908	1,771	2,043

No. 23.—Return showing the Area of Wheat Sown for Grain and for Hay, and the Quantities of Grain and Hay Produced, in each County and District, &c.—*continued.*

Districts.	Wheat Sown for Grain.								Wheat Cut for Hay.			
	Area Sown.		Area Reaped.		Produce.		Average per Acre Sown.		Area.		Produce.	
	1908-9.	1909-10.	1908-9.	1909-10.	1908-9.	1909-10.	1908-9.	1909-10.	1908-9.	1909-10.	1908-9.	1909-10.
	Acres.	Acres.	Acres.	Acres.	Bushels.	Bushels.	Bushels.	Bushels	Acres.	Acres.	Tons.	Tons.
V.—Western Division.												
County Buxton—												
Hundred of Kelly	—	2	—	2	—	68	—	34·00	—	76		140
Remainder of County	—	—	—	—	—	—	—	—	—	—	—	—
Total of County Buxton	—	2	—	2	—	68	—	34·00	—	76		140
County Dufferin—												
Hundreds of—												
Carawa	1,445	1,540	1,445	1,540	8,500	11,019	5·88	7·16	55	110	32	51
Hague	—	—	—	—	—	—	—	—	—	—	—	—
Haslam	1,340	1,624	1,340	1,624	8,670	14,940	6·47	9·20	110	126	89	79
Perlubie	1,190	1,110	1,000	1,110	7,060	10,960	5·93	9·87	130	90	107	70
Petina	880	915	880	915	6,650	8,840	7·56	9·66	—	120	—	92
Remainder of County	—	80	—	80	—	640	—	8·00	200	185	140	108
Total of County Dufferin	4,855	5,269	4,665	5,269	30,880	46,399	6·36	8·81	495	631	368	400
County Flinders—												
District Councils of—												
Lincoln (portion of), viz., Hundreds of—												
Lake Wangary	1,844	2,689	1,844	2,689	16,890	18,309	9·16	6·81	399	472	477	484
Lincoln	2,545	1,200	2,545	1,187	15,661	6,931	6·15	5·78	1,037	577	934	522
Louth	4,644	5,947	4,644	5,914	41,677	57,217	8·97	9·62	1,320	755	1,092	1,099
Sleaford	174	20	174	20	300	150	1·72	7·50	—	—	—	—
Uley	340	214	340	214	1,856	1,155	5·46	5·40	180	36	137	37
Ulipa	2,135	1,477	2,135	1,477	19,627	8,655	9·19	5·86	557	230	376	210
Wanilla	3,222	3,413	3,222	3,178	18,880	15,156	5·86	4·44	594	518	406	293
Warrow	2,250	3,709	2,250	3,642	15,759	19,102	7·00	5·15	513	424	557	271
Thistle Island	300	—	300	—	4,800	—	16·00	—	—	—	—	—
Cummins	5,327	7,000	5,327	7,000	40,877	49,000	7·67	7·00	804	300	583	150
Mortlock	6,067	10,534	6,067	10,444	40,377	59,553	6·65	5·65	855	1,416	564	974
Flinders	49	132	49	132	568	1,080	11·59	8·18	—	12	—	7
Remainder of County	—	—	—	—	—	—	—	—	29	—	22	—
Tumby Bay (portion of), viz., Hundreds of—												
Hutchison	6,309	7,000	6,309	7,000	66,850	77,000	10·59	11·00	1,097	600	1,663	900
Koppio	5,694	6,500	5,694	6,500	45,045	51,550	7·91	7·93	1,187	500	1,040	500
Stokes	6,573	7,000	6,573	7,000	60,722	56,000	9·24	8·00	687	900	560	750
Yaranyacka	7,515	8,000	7,515	8,000	90,525	99,950	12·04	12·49	1,079	800	1,245	1,350
Total of County Flinders	54,988	64,835	54,988	64,397	480,414	520,808	8·74	8·03	10,338	7,540	9,656	7,547
County Hopetoun—												
Hundreds of—												
Bice	—	—	—	—	—	—	—	—	—	—	—	—
Caldwell	1,000	1,410	1,000	1,240	6,830	9,776	6·83	6·93	85	60	71	60
Lucy	—	—	—	—	—	—	—	—	—	—	—	—
May	—	—	—	—	—	—	—	—	—	—	—	—
Miller	1,595	1,616	1,595	1,616	16,736	18,655	10·49	11·54	80	134	70	89
Trunch	—	—	—	—	—	—	—	—	—	—	—	—
Russell	—	—	—	—	—	—	—	—	—	—	—	—

Scherk	3,913	3,359	3,913	3,319	36,886	29,704	9·43	8·84	257	197	182	146
Wookata	612	1,004	612	1,004	6,390	9,450	10·44	9·41	113	20	78	15
Remainder of County	—	—	—	—	—	—	—	—	—	—	—	—
Total of County Hopetoun	7,120	7,389	7,120	7,179	66,842	67,585	9·39	9·15	535	411	401	310
County Jervois—												
District Councils of—												
Franklin Harbor, viz., Hundreds of—												
Boothby	3,617	4,513	3,617	4,513	32,750	36,620	9·05	8·11	180	369	224	363
Campoona	10	205	10	205	120	2,300	12·00	11·22	4	5	7	5
Charleston	—	208	—	208	—	1,930	—	9·28	—	—	—	—
Glynn	626	646	626	646	9,480	9,090	15·14	14·07	100	70	100	100
Hawker	10,747	14,161	10,747	14,041	138,728	158,830	12·91	11·22	1,161	1,122	1,835	1,332
Mangalo	1,358	1,789	1,358	1,789	13,533	16,844	9·96	9·42	108	126	144	136
Mann	5,654	6,825	5,654	6,805	77,886	85,358	13·77	12·51	547	518	902	699
McGregor	22	54	22	54	484	999	22·00	18·50	40	40	80	40
Miltalie	5,817	6,754	5,817	6,674	69,757	79,204	11·99	11·73	522	632	613	826
Minbrie	5,267	6,255	5,267	6,255	55,076	70,082	10·46	11·20	574	561	730	821
Playford	3,048	3,970	3,048	3,900	32,254	38,545	10 58	9·71	352	565	422	645
Warren	3,669	4,508	3,669	4,508	49,590	49,519	13·51	10·98	178	273	276	293
Wilton	2,244	2,994	2,244	2,994	30,335	35,872	13·52	11·98	140	125	216	128
Yadnarie	5,999	7,595	5,999	7,595	86,869	94,492	14·48	12·44	561	532	855	708
Remainder of County	—	69		69	—	175	—	2·54	—	35	—	18
Tumby Bay (portion of), viz., Hundreds of—												
Brooker	700	520	700	520	5,000	3,940	7·14	7·58	—	130	—	80
Butler	4,733	5,342	4,733	5,342	47,627	48,262	10·06	9·03	797	551	757	552
Dixson	1,445	2,963	1,445	2,963	15,680	31,053	10·85	10·48	215	538	168	458
Moody	806	1,175	806	1,175	6,360	9,745	7·89	8·29	68	186	73	119
Roberts	326	2,675	326	2,675	2,137	25,061	6·55	9·37	5	274	5	220
Total of County Jervois	56,088	73,221	56,088	72,931	673,666	797,921	12·01	10·90	5,552	6,652	7,407	7,543
County Kintore—												
Hundreds of—												
Bagster	5,068	6,839	5,068	6,453	41,942	51,478	8·27	7·53	403	356	370	337
Burgoyne	3,265	3,964	3,265	3,964	23,700	22,232	7·26	5·61	233	144	171	98
Cohen	4,080	4,624	4,080	4,534	39,125	32,739	9·59	7·08	230	240	176	205
Giles	425	640	425	640	2,800	3,535	6·59	5·52	45	25	27	17
Keith	472	535	457	342	2,750	2,062	5.83	3·85	10	18	7	10
Kevin	1,765	1,845	1,765	1,775	13,150	9,214	7·45	4·99	25	50	15	50
Magarey	1,145	1,135	1,145	985	5,042	6,535	4·40	5·76	56	86	42	58
Nash	1,755	2,204	1,755	1,787	13,170	8,397	7·50	3·81	5	58	49	40
Remainder of County	—	—	—	—	—	—	—	—	—	—	—	—
Total of County Kintore	17,975	21,786	17,960	20,480	141,679	136,192	7·88	6·25	1,072	977	857	815
County Le Hunte	—	290	—	290	—	2,700	—	9·31	—	96	—	92
County Manchester—												
Hundreds of—												
Castine	—	—	—	—	—	—	—	—	—	—	—	—
Copley	—	50	—	50	—	510	—	10·20	—	40	—	58
Gillen	—	—	—	—	—	—	—	—	—	—	—	—
Handyside	50	40	50	40	700	240	14·00	6·00	—	10	—	18
Jenkins	—	—	—	—	—	—	—	—	—	—	—	—
Remainder of County	—	—	—	—	—	—	—	—	—	—	—	—
Total of County Manchester	50	90	50	90	700	750	14·00	8·33	—	50	—	76

No. 23.—Return showing the Area of Wheat Sown for Grain and for Hay, and the Quantities of Grain and Hay Produced, in each County and District, &c.—*continued.*

Districts.	Wheat Sown for Grain.								Wheat Cut for Hay.			
	Area Sown.		Area Reaped.		Produce.		Average per Acre Sown.		Area.		Produce.	
	1908-9.	1909-10.	1908-9.	1909-10.	1908-9.	1909-10.	1908-9.	1909-10.	1908-9.	1909-10.	1908-9.	1909-10.
	Tons.	Tons.	Acres	Acres.	Acres.	Acres.	Bushels.	Bushels.	Acres.	Acres.	Tons.	Tons.
V.—Western Division—*continued.*												
County Musgrave—												
District Councils of—												
Elliston (portion of), viz., Hundreds of—												
Colton	6,130	6,075	6,130	6,075	58,043	60,158	9·47	9·90	800	691	704	651
Homburg	80	37	80	37	704	219	8·80	5·92	93	64	58	40
McLachlan	—	14	—	14	—	176	—	12·57	—	6	—	6
Pearce	—	—	—	—	—	—	—	—	15	15	2	8
Squire	—	10	—	10	—	120	—	12·00	69	78	50	69
Talia	1,160	960	1,160	960	10,344	11,680	8·92	12·17	180	162	195	186
Tinline	574	550	574	550	5,500	7,290	9·58	13·25	174	148	149	150
Ward	1,871	2,255	1,871	2,255	14,645	19,778	7·83	8·77	557	539	545	497
Way	62	300	62	300	522	1,860	8·42	6·20	180	140	138	149
Remainder of County (portion of)	—	—	—	—	—	—	—	—	12	16	12	16
Lincoln (portion of), viz., Hundreds of—												
Kiana	400	888	400	888	2,985	6,486	7·46	7·30	350	157	327	137
Mitchell	1,011	1,925	1,011	1,925	6,984	10,567	6·91	5·49	291	314	224	255
Shannon	1,140	1,800	1,140	1,800	7,872	12,600	6·90	7·00	200	480	135	225
Remainder of County (portion of), viz., Flinders Island	400	471	400	471	4,621	5,085	11·55	10·80	16	20	16	20
Total of County Musgrave	12,828	15,285	12,828	15,285	112,220	136,019	8·75	8·90	2,937	2,830	2,555	2,409
County Robinson—												
District Councils of—												
Elliston (portion of), viz., Hundreds of—												
Downer	631	682	631	682	4,975	5,435	7·88	7·97	134	124	98	136
Wright (portion of)	1,480	1,780	1,480	1,780	11,410	13,130	7·71	7·38	145	180	106	130
Remainder of County (portion of)	960	900	960	900	8,100	7,960	8·44	8.84	170	130	142	110
Streaky Bay, viz., Hundreds of—												
Campbell	2,080	1,320	2,080	1,320	16,060	11,588	7·72	8·78	120	80	90	80
Finlayson	3,610	3,642	3,610	3,542	29,670	29,930	8·22	8·22	175	212	157	127
Forrest	5,270	5,690	5,270	5,690	33,648	54,270	6·38	9·54	485	360	355	344
Murray	2,862	3,318	2,862	3,318	26,110	30,031	9·12	9·05	100	132	65	131
Ripon	9,450	10,832	9,450	10,832	77,732	83,282	8·22	7·69	1,035	698	872	681
Rounsevell	4,280	4,935	4,280	4,935	39,300	49,584	9·18	10·05	510	365	378	422
Scott	9,508	10,047	9,508	10,047	53,551	84,174	5·63	8·38	592	838	399	789
Tarlton	2,410	2,580	2,410	2,580	17,990	23,070	7·46	8·94	160	185	115	134
Witera	5,510	5,245	5,510	5 245	48,427	55.960	8·79	10·67	424	400	309	398
Wrenfordsley	4,925	6,215	4,925	6,215	45,626	58,150	9·26	9·36	365	545	290	461
Wright (portion of)	1,280	1,505	1,280	1,505	8,520	12,160	6·66	8·08	155	125	95	68
Remainder of County (portion of)	100	408	100	408	900	4,280	9·00	10·49	68	92	45	137
Total of County Robinson	54,356	59,099	54,356	58,999	422,019	523,004	7·76	8·85	4,638	4,466	3,516	4,148
County Way—												
Hundreds of—												
Bartlett	4,374	4,325	4·374	4,325	25,844	30,863	5·91	7·14	163	236	161	174
Blacker	1,300	1,538	1,300	1,538	13,555	11,569	10·43	7·52	35	100	20	65
Bonython	9,839	11,251	9,839	11,251	60,209	79,434	6·12	7·06	517	583	384	401
Catt	3,806	4,915	3,806	4,915	40,516	45,143	10·64	9·18	324	420	355	320

Chillundie	2,126	2,384	2,126	2,384	11,910	20,024	5·60	8·40	115	124	54	64
Goode	9,565	10,910	9,565	10,910	79,507	102,763	8·31	9·42	447	429	378	375
Guthrie	620	593	620	593	3,985	5,826	6·43	9·82	40	15	27	12
Horn	2,825	3,620	2,825	3,470	20,864	26,240	7·38	7·25	177	255	118	157
Moule	7,620	8,420	7,620	8,270	50,235	66,041	6·59	7·84	395	465	260	418
O'Loughlin	3,214	3,212	3,214	3,212	25,616	31,390	7·97	9·77	107	156	128	177
Wallanippie	4,500	4,836	4,500	4,836	41,905	33,368	9·31	6·90	50	218	28	163
Wandana	8,917	9,807	8,917	9,807	75,641	90,362	8·48	9·21	452	499	398	368
Remainder of County	—	—	—	—	—	—	—	—	32	30	31	15
Total of County Way	58,706	65,811	58,706	65,511	449,787	543,023	7·66	8·25	2,854	3,530	2,342	2,709
County York—												
Hundreds of—												
Ash	—	—	—	—	—	—	—	—	—	—	—	—
Batchelor	—	—	—	—	—	—	—	—	—	—	—	—
Poynton	—	—	—	—	—	—	—	—	—	—	—	—
Randell	—	—	—	—	—	—	—	—	30	30	40	30
Remainder of County	—	—	—	—	—	—	—	—	—	—	—	—
Total of County York	—	—	—	—	—	—	—	—	30	30	40	30
SUMMARY.												
Divisions I.—Central	525,546	586,234	525,546	585,140	6,334,644	8,331,905	12·05	14·21	165,679	149,307	240,902	223,385
II.—Lower North	493,265	554,975	493,265	554,858	6,760,255	9,126,621	13·71	16·45	100,985	86,298	157,992	126,510
III.—Upper North	286,796	260,090	285,631	259,862	2,589,863	2,873,349	9·03	11·05	40,763	38,792	47,814	46,614
IV.—South-Eastern	120,928	181,362	120,928	179,682	1,334,703	2,027,507	11·04	11·18	12,429	16,511	14,324	16,741
V.—Western	266,966	313,077	266,761	310,433	2,378,207	2,774,469	8·91	8·86	28,451	27,289	27,142	26,219
Grand Total	1,693,501	1,895,738	1,692,131	1,889,975	19,397,672	25,133,851	11·45	13·26	348,307	318,197	488,174	439,469

No. 24.—Decennial Return showing the Area of Land under Wheat for Grain in each Division and County.

Division and County.	1901-2.		1902-3.		1903-4.		1904-5.		1905-6.		1906-7.	1907-8.		1908-9.		1909-1910.	
	Sown.	Reaped.	Sown.	Reaped.	Sown.	Reaped.	Sown.	Reaped.	Sown.	Reaped.	Sown and Reaped.	Sown.	Reaped.	Sown.	Reaped.	Sown.	Reaped.
	Acres.	Acres.	Acres.	Acres.	Acres.	Acres.	Acres.	Acres.	Acres.	Acres.	Acres.	Acres.	Acres.	Acres.	Acres.	Acres.	Acres.
I. Central—																	
Adelaide	15,032	15,032	12,233	12,233	15,510	15,510	15,738	15,738	16,184	16,184	16,584	14,860	14,860	10,199		14,306	14,306
Albert	36,852	31,445	31,868	22,177	32,458	31,792	36,134	36,134	32,698	32,698	37,824	38,107	37,715	40,600		47,449	47,314
Alfred	12,788	11,005	19,600	9,195	14,802	14,432	18,715	18,715	21,750	21,750	21,365	20,202	19,742	21,128		29,252	29,252
Carnarvon	230	230	175	175	120	120	1,326	1,326	1,980	1,980	2,252	2,708	2,611	1,574		2,066	1,907
Eyre	106,434	58,234	90,172	26,803	98,160	93,718	113,458	77,583	91,798	84,218	74,816	70,628	70,378	61,594		56,361	56,061
Fergusson	106,735	101,007	94,827	94,827	113,085	113,085	127,680	127,680	127,693	127,693	129,594	127,558	125,947	123,634		137,478	137,368
Gawler	102,208	80,670	102,600	85,080	110,126	95,380	105,484	105,484	101,296	101,296	102,794	108,989	108,612	106,673		117,202	117,187
Hindmarsh	11,488	10,466	9,892	9,892	12,156	12,156	18,245	18,245	20,593	20,593	18,932	20,323	19,985	18,137		22,330	22,305
Light	92,885	63,217	96,254	71,045	101,512	81,087	85,878	82,656	84,587	84,587	83,645	86,198	86,198	79,707		93,173	93,173
Sturt	61,330	53,507	65,052	53,473	66,565	64,636	71,237	71,237	72,193	72,193	63,870	65,948	65,480	62,300		66,617	66,267
Total	545,982	424,813	522,673	384,900	564,494	521,916	593,895	554,798	570,772	563,192	551,676	555,521	551,528	525,546		586,234	585,140
II. Lower North—																	
Burra	34,907	15,386	26,154	9,602	29,450	27,452	42,376	17,345	27,157	25,894	23,814	22,270	21,715	21,208		21,262	21,262
Daly	221,587	200,315	223,863	196,700	204,156	191,838	226,710	226,710	227,864	227,864	226,497	222,726	222,402	208,420		227,457	227,450
Hamley	—	—	—	—	—	—	—	—	—	—	—	30	30			40	40
Kimberley	27,912	25,906	31,492	3,975	28,295	26,134	31,925	25,346	27,132	24,846	20,244	18,771	18,465	13,906		12,371	12,371
Stanley	120,810	101,542	116,273	95,596	130,153	120,623	131,752	131,752	141,860	141,860	120,586	129,034	128,891	129,554		153,114	153,114
Victoria	126,407	84,516	138,379	79,935	145,147	125,397	140,962	140,962	123,793	123,793	132,893	134,078	132,637	117,443		137,176	137,176
Young	3,685	2,518	3,360	460	3,725	3,725	7,645	5,320	3,210	3,210	2,130	2,693	2,693	2,734		3,555	3,445
Total	535,308	430,183	539,521	386,268	540,926	495,169	581,370	547,435	551,016	547,467	526,164	529,602	526,833	493,265		554,975	554,858
III. Upper North—																	
Blachford	14,092	10,168	12,340	793	8,600	8,022	12,165	12,165	12,625	12,625	10,415	10,243	9,883	9,625	9,625	9,205	9,205
Dalhousie	146,683	144,348	166,442	56,184	138,944	137,240	143,748	134,258	129,549	124,192	123,460	121,771	118,018	97,775	97,775	87,891	87,861
Derby	—	—	—	—	—	—	—	—	—	—	—	—	—	—		—	—
Frome	140,590	112,233	150,953	54,910	137,920	123,826	133,692	121,610	125,850	110,694	114,076	115,615	114,739	102,067	101,292	100,202	100,029
Granville	55,368	52,948	57,657	—	43,720	42,527	51,530	41,283	36,215	28,645	23,196	28,211	24,749	18,719	18,719	15,955	15,930
Hanson	28,050	22,473	23,114	—	15,245	15,245	23,462	23,462	21,642	21,642	21,780	25,936	25,079	24,850	24,500	21,098	21,098
Herbert	18,090	17,524	20,082	—	11,530	11,094	7,520	5,245	10,310	10,310	8,546	9,051	8,873	7,293	7,293	6,612	6,612
Lytton	—	—	—			—	—	—	—	—	—	—	—		—	—	—
Newcastle	58,890	40,964	52,416	4,374	40,468	36,826	45,336	40,537	39,450	31,912	25,453	29,614	29,072	26,467	26,427	19,104	19,104
Taunton	360	360	490	—	—	—	—	—	—	—	—	30	—	—	—	23	23
Total	462,123	401,018	483,494	116,261	396,427	374,780	417,453	378,560	375,641	340,020	326,926	340,471	330,413	286,796	285,631	260,090	259,862

V. South-Eastern—																	
Buccleuch	4,525	4,525	4,183	4,183	6,265	6,265	4,920	4,920	6,240	6,240	8,732	10,180	9,768	18,619		28,119	28,119
Buckingham	9,653	9,653	11,450	11,450	18,517	18,517	22,498	22,498	23,825	23,825	21,942	20,864	20,864	19,951		24,584	24,210
Cardwell	205	205	424	424	210	210	220	220	198	198	760	—	—	1,045		1,966	1,881
Chandos	120	120	76	76	115	115	256	256	845	845	6,360	24,832	24,832	55,637		87,641	87,641
Grey	5,224	5,224	7,200	7,200	9,162	9,162	8,247	8,247	6,213	6,213	5,274	5,107	5,107	4,351		7,518	7,250
MacDonnell	846	846	730	730	1,013	1,013	1,692	1,692	2,475	2,475	3,458	3,071	2,917	2,850		5,875	5,602
Robe	356	356	356	356	1,264	1,264	2,653	2,653	2,714	2,714	1,706	1,545	1,525	1,774		4,318	3,978
Russell	7,391	7,391	10,503	10,503	11,984	11,984	13,430	13,430	13,456	13,456	14,378	15,546	15,340	16,701		21,341	21,001
Total	28,320	28,320	34,922	34,922	48,530	48,530	53,916	53,916	55,966	55,966	62,610	81,145	80,353	120,928		181,362	179,682
V. Western—																	
Buxton	—	—	—	—	—	—	—	—	—	—	—	—	—	—	—	2	2
Dufferin	2,470	2,143	2,540	2,540	2,010	2,010	3,794	3,794	3,460	3,460	3,645	3,950	3,950	4,855	4,665	5,269	5,269
Flinders	16,633	14,350	17,318	15,357	21,894	18,195	25,872	25,872	28,795	28,795	38,514	48,137	48,137	54,988	54,988	64,835	64,397
Hopetoun	5,050	3,935	5,140	4,750	6,103	6,103	6,590	6,590	6,946	6,946	6,870	7,098	6,941	7,120	7,120	7,389	7,179
Jervois	34,770	30,462	36,563	20,446	26,198	25,195	34,126	34,126	36,182	36,182	38,153	48,947	45,607	56,088	56,088	73,221	72,931
Kintore	21,250	12,960	17,130	15,352	14,726	12,686	17,180	17,180	15,175	15,175	17,980	18,610	17,729	17,975	17,960	21,786	20,480
Le Hunte	—	—	—	—	—	—	—	—	—	—	—	—	—	—	--	290	290
Manchester	—	—	—	—	—	—	—	—	—	—	—	—	—	50	50	90	90
Musgrave	11,186	9,824	8,643	8,643	9,416	8,796	11,270	11,270	11,642	11,642	10,465	11,533	10,992	12,828	12,828	15,285	15,285
Robinson	43,050	30,362	39,126	39,126	40,264	40,264	47,145	47,145	51,247	51,247	51,235	55,691	55,211	54,356	54,356	59,099	58,999
Way	37,110	27,188	39,432	34,790	40,186	40,186	47,546	47,546	50,194	50,194	52,136	53,050	52,800	58,706	58,706	65,811	65,511
York	200	100	340	100	—	—	—	—	—	—	—	—	—	--	--	—	—
Total	171,719	131,324	166,232	141,104	160,797	153,435	193,523	193,523	203,641	203,641	218,998	247,016	241,367	266,966	266,761	313,077	310,433
SUMMARY.																	
I. Central	545,982	424,813	522,673	384,900	564,494	521,916	593,895	554,798	570,772	563,192	551,676	555,521	551,528	525,546	525,546	586,234	585,140
II. Lower North	535,308	430,183	539,521	386,268	540,926	495,169	581,370	547,435	551,016	547,467	526,164	529,602	526,833	493,265	493,265	554,975	554,858
III. Upper North	462,123	401,018	483,494	116,261	396,427	374,780	417,453	378,560	375,641	340,020	326,926	340,471	330,413	286,796	285,631	260,090	259,862
IV. South-Eastern	28,320	28,320	34,922	34,922	48,530	48,530	53,916	53,916	55,966	55,966	62,610	81,145	80,353	120,928	120,928	181,362	179,682
V. Western	171,719	131,324	166,232	141,104	160,797	153,435	193,523	193,523	203,641	203,641	218,998	247,016	241,367	266,966	266,761	313,077	310,433
Grand Total	1,743,452	1,415,658	1,746,842	1,063,455	1,711,174	1,593,830	1,840,157	1,728,232	1,757,036	1,710,286	1,686,374	1,753,755	1,730,494	1,693,501	1,692,131	1,895,738	1,889,975

No. 25.—Decennial Return showing the Average Yield per Acre of Wheat Sown for Grain and Reaped in each Division and County.

Division and County.	1901-2.		1902-3.		1903-4.		1904-5.		1905-6.		1906-7.	1907-8.		1908-9.		1909-1910.	
	On Area Sown.	On Area Reaped.	On Area Sown.	On Area Reaped.	On Area Sown.	On Area Reaped.	On Area Sown.	On Area Reaped.	On Area Sown.	On Area Reaped.	On Area Sown and Reaped.	On Area Sown.	On Area Reaped.	On Area Sown.	On Area Reaped.	On Area Sown.	On Area Reaped.
I. Central Division—	Bush.	Bush.	Bush.	Bush.	Bush.	Bush.	Bush.	Bush.	Bush.	Bush.	Bush.	Bush.	Bush.	Bush.	Bush.	Bush.	Bush.
Adelaide	7·76	7·76	8·46	8·46	10·60	11·41	12·42	12·42	15·63	15·45	11·27	12·16	12·16	13·35		14·39	14·39
Albert	2·46	2·90	·78	1·12	5·46	5·57	3·62	3·62	7·02	7·02	7·78	5·36	5·42	8·68		10·59	10·62
Alfred	3·23	3·76	·43	0·92	7·16	7·34	2·57	2·57	4·89	4·88	10·12	6·52	6·67	9·32		11·95	11·95
Carnarvon	5·81	5·81	9·97	9·97	10·42	10·42	10·06	10·06	8·94	8·90	5·96	5·28	5·48	7·23		5·90	6·39
Eyre	1·96	3·60	1·12	3·78	6·86	7·18	2·57	3·76	6·17	6·73	6·57	7·21	7·24	8·53		10·16	10·22
Fergusson	5·04	5·32	8·13	8·13	10·35	10·35	8·79	8·79	14·92	15·00	11·96	12·49	12·65	12·36		15·02	15·03
Gawler	7·15	9·05	7·51	9·06	9·29	10·73	10·84	10·84	17·87	17·87	11·16	13·27	13·32	13·80		16·87	16·87
Hindmarsh	6·45	7·08	9·14	9·14	10·16	10·16	7·59	7·59	12·58	12·58	10·90	11·07	11·26	12·17		13·40	13·41
Light	6·33	9·30	8·00	10·84	8·99	11·25	10·18	10·57	15·16	15·16	13·05	19·03	19·03	15·88		17·41	17·41
Sturt	5·10	5·85	4·28	5·21	6·83	7·04	5·10	5·10	10·32	10·32	8·32	8·17	8·22	10·06		10·89	10·95
Total	4·95	6·36	5·59	7·59	8·51	9·21	7·28	7·79	12·75	12·74	10·38	11·67	11·76	12·05		14·21	14·24
II. Lower North—																	
Burra	1·59	3·61	1·40	3·82	6·55	7·02	1·58	3·85	6·96	7·28	8·04	10·50	10·77	13·69		14·66	14·66
Daly	5·80	6·42	4·75	5·40	8·50	9·05	8·65	8·65	15·43	15·43	11·80	12·23	12·25	12·30		15·48	15·48
Hamley	—	—	—	—	—	—	—	—	—	—	—	4·00	4·00	—		5·00	5·00
Kimberley	3·86	4·16	·11	0·88	6·38	6·91	2·69	3·39	3·92	4·28	6·49	5·94	6·04	8·72		9·26	9·26
Stanley	7·71	9·17	6·91	8·40	11·08	12·00	9·82	9·82	17·96	17·95	13·55	14·71	14·72	15·65		18·89	18·89
Victoria	5·66	8·46	3·21	5·56	10·42	12·07	9·73	9·73	15·24	15·24	13·76	17·21	17·40	14·80		16·49	16·49
Young	1·22	1·78	·28	2·03	5·04	5·04	1·23	1·76	4·84	4·84	5·70	5·58	5·58	7·45		7·06	7·28
Total	5·79	7·21	4·36	6·09	9·40	10·26	8·24	8·75	14·99	15·09	12·30	13·76	13·84	13·71		16·45	16·45
III. Upper North—																	
Blachford	1·13	1·57	·04	0·59	3·04	3·26	3·17	3·17	2·66	2·66	7·70	7·02	7·27	6·20	6·20	7·17	7·17
Dalhousie	4·70	4·77	1·06	3·13	6·65	6·73	4·89	5·23	6·65	6·94	10·62	8·50	8·77	9·89	9·89	10·65	10·66
Derby	—	—	—	—	—	—	—	—	—	—	—	—	—	—	—	—	—
Frome	3·74	4·68	1·10	3·01	6·00	6·69	4·71	5·18	9·68	11·00	11·46	12·38	12·47	11·22	11·30	13·18	13·20
Granville	2·16	2·25	—	—	2·00	2·05	1·03	1·29	1·43	1·81	8·99	3·61	4·12	4·22	4·22	7·46	7·47
Hanson	·98	1·22	—	—	2·67	2·67	2·26	2·26	3·31	3·31	6·24	5·98	6·18	5·11	5·19	8·91	8·91
Herbert	1·40	1·44	—	—	3·83	4·00	1·13	1·62	2·75	2·75	7·53	5·56	5·67	7·13	7·13	6·85	6·85
Lytton	—	—	—	—	—	—	—	—	—	—	—	—	—	—	—	—	—
Newcastle	1·05	1·52	·07	0·84	2·52	2·57	1·98	2·21	2·62	3·24	8·07	6·20	6·32	6·06	6·07	10·36	10·36
Taunton	2·57	2·60	—	—	—	—	—	—	—	—	—	—	—	—	—	8·70	8·70
Total	3·17	3·66	·71	2·97	5·18	5·48	3·77	4·16	6·31	6·97	10·13	8·90	9·17	9·03	9·07	11·05	11·06

IV. South-Eastern—																	
Buccleuch	3·27	3·27	3·01	3·01	6·17	6·17	5·00	5·00	10·06	10·06	8·99	5·95	6·20	8·11		8·14	8·14
Buckingham	10·16	10·16	9·18	9·18	9·27	9·27	10·07	10·07	8·48	8·47	7·97	9·08	9·08	11·54		9·07	9·21
Cardwell	6·22	6·22	3·63	3·63	4·00	4·00	6·00	6·00	6·94	6·94	8·88	—	—	5·80		6·39	6·68
Chandos	8·80	8·80	4·74	4·74	11·27	11·27	4·00	4·00	9·16	9·16	11·37	7·09	7·09	12·12		13·02	13·02
Grey	16·18	16·18	16·41	16·41	11·62	11·62	13·62	13·62	18·68	18·68	14·88	17·03	17·03	17·48		15·47	16·04
MacDonnell	8·07	8·07	10·17	10·17	12·43	12·43	12·14	12·14	13·03	13·03	10·31	12·16	12·80	11·59		9·39	9·85
Robe	7·27	7·27	14·56	14·56	9·83	9·83	10·11	10·11	10·94	10·94	6·94	8·59	8·71	12·59		10·68	11·59
Russell	4·47	4·47	3·58	3·58	4·87	4·87	3·59	3·59	9·69	9·69	7·91	6·53	6·62	8·48		9·58	9·74
Total	8·55	8·55	8·25	8·25	8·27	8·27	8·56	8·56	10·40	10·40	9·14	8·20	8·27	11·04		11·18	11·28
V. Western—																	
Buxton	—	—	—	—	—	—	—	—	—	—	—	—	—	—	—	·34	·34
Dufferin	4·47	5·15	2·21	2·21	4·04	4·04	2·37	2·37	4·39	4·39	3·48	3·85	3·85	6·36	6·62	8·82	8·81
Flinders	5·00	5·78	6·67	7·52	8·23	9·90	7·20	7·02	12·27	12·27	6·94	8·04	8·04	8·74	8·74	8·03	8·09
Hopetoun	2·46	3·16	2·64	2·85	3·98	4·00	3·85	3·85	3·01	3·01	6·58	5·85	5·98	9·39	9·39	9·15	9·41
Jervois	2·71	3·09	1·12	2·01	4·29	4·46	4·90	4·90	10·80	10·80	9·07	8·24	8·85	12·01	12·01	10·90	10·94
Kintore	2·37	4·00	2·02	2·25	3·49	4·05	3·66	3·66	6·04	6·04	6·36	4·00	4·20	7·88	7·89	6·25	6·65
Le Hunte	—	—	—	—	—	—	—	—	—	—	—	—	—	—	—	9·31	9·31
Manchester	—	—	—	—	—	—	—	—	—	—	—	—	—	14·00	14·00	8·33	8·33
Musgrave	3·58	4·08	3·81	3·81	6·71	7·30	6·43	6·43	10·04	10·04	7·77	8·53	8·95	8·75	8·75	8·90	8·90
Robinson	1·58	2·24	3·20	3·26	5·83	5·83	4·37	4·37	7·92	7·92	5·23	6·94	7·00	7·76	7·76	8·85	8·86
Way	3·86	5·27	2·02	2·29	4·79	4·79	3·18	3·18	7·21	7·21	4·74	4·91	4·93	7·66	7·66	8·25	8·29
York	1·23	2·45	1·00	3·40	—	—	—	—	—	—	—	—	—	—	—	—	—
Total	2·93	3·83	2·70	3·18	5·39	5·64	4·53	4·53	8·63	8·63	6·31	6·75	6·91	8·91	8·92	8·86	8·94
SUMMARY.																	
I. Central	4·95	6·36	5·59	7·59	8·51	9·21	7·28	7·79	12·75	12·74	10·38	11·67	11·76	12·05	12·05	14·21	14·24
II. Lower North	5·79	7·21	4·36	6·09	9·40	10·26	8·24	8·75	14·99	15·09	12·30	13·76	13·84	13·71	13·71	16·45	16·45
III. Upper North	3·17	3·66	0·71	2·97	5·18	5·48	3·77	4·16	6·31	6·97	10·13	8·90	9·17	9·03	9·07	11·05	11·06
IV. South-Eastern	8·55	8·55	8·25	8·25	8·27	8·27	8·56	8·56	10·40	10·40	9·14	8·20	8·27	11·04	11·04	11·18	11·28
V. Western	2·93	3·83	2·70	3·18	5·39	5·64	4·53	4·53	8·63	8·63	6·31	6·75	6·91	8·91	8·92	8·86	8·94
Grand Total	4·60	5·66	3·64	5·98	7·72	8·29	6·53	6·96	11·46	11·78	10·36	10·91	11·06	11·45	11·46	13·26	13·30

CULTIVATION IN

No. 26.—Return showing particulars of Cultivation

District Council.	Area of District Council.	Area of Holdings. *	Area under Crops.	Sown Grasses.	Land in Fallow.	Hands Employed.	Grain Crops. Wheat.		Barley		Oats.	
	Acres	Acres	Acres	Acres	Acres	Total	Acres	Bushels	Acres	Bushels	Acres	Bushels
Aldinga	21,760	17,797	5,299	5	1,007	112	597	6,449	674	13,573	99	1,974
Alma Plains	53,120	45,430	13,763		13,394	82	10,802	228,911	385	7,823	366	5,661
Angas	84,480	76,666	14,206	84	2,199	242	10,971	196,535	147	1,516	66	1,258
Angaston	53,440	50,939	11,284	37	4,227	368	4,675	58,651	135	2,584	135	2,020
Apoinga	190,080	110,834	10,960	120	6,671	219	8,242	102,062	53	957	179	3,141
Balaklava	116,800	110,456	39,513		25,096	426	33,624	525,863	97	1,798	1,142	22,422
Barossa	41,920	33,497	6,921		2,730	184	3,590	48,608	231	2,595	187	2,465
Beachport	153,920	111,807	732	523	20	3	139	520	87	1,080	—	
Belalie	124,640	90,504	22,753	80	18,476	282	16,371	300,410	24	660	425	9,584
Belvidere	53,760	56,691	16,274	20	11,749	235	11,418	197,352	375	7,359	365	5,725
Benara	124,800	73,938	576	745		4	35	170	48	1,000	25	240
Blanchetown	682,240	399,859	26,646	500	3,970	211	23,859	247,183	14	195	522	9,346
Blyth	72,960	62,368	19,051	184	17,009	152	16,480	343,569	15	196	350	5,699
Booborowie	131,200	110,240	5,527	45	4,164	70	3,621	69,812			84	1,508
Booyoolie	37,760	33,134	11,864	67	8,569	202	8,896	128,101	41	775	155	2,391
Bremer	74,880	60,487	11,800	10	2,249	144	6,658	86,278	1,372	16,516	1,319	16,884
Brinkley	169,280	110,875	9,135	319	2,934	121	6,075	65,365	745	10,863	220	2,945
Broughton	122,240	106,476	25,242	147	22,063	414	21,060	410,600	111	2,355	320	5,575
Burnside	6,080	4,276	1,235		6	194	—					
Burra	206,400	332,514	6,166	862	3,372	77	4,321	87,755			51	2,070
Caltowie	111,360	109,577	29,824	30	27,723	484	25,019	320,702	9	100	100	2,398
Campbelltown	5,760	6,495	2,630		86	422			16	115		
Carrieton	491,200	487,670	22,170		12,082	244	20,170	160,802			1	100
Caurnamont	266,560	230,469	25,994	32	4,294	247	21,738	233,427	80	1,252	1,411	17,549
Clare	64,080	66,052	6,569		3,200	231	2,977	47,596	81	1,369	276	2,062
Clarendon	35,200	29,560	2,787	15	154	375	—		5	100		
Clinton	258,234	204,393	64,110	492	35,866	616	52,199	771,568	149	3,747	3,725	56,595
Coglin	595,200	456,272	18,377		13,488	191	16,497	127,912	10	80		
Crafers	10,560	7,756	1,338		4	332						
Crystal Brook	79,040	84,359	24,692	150	18,927	376	19,988	387,373	113	2,090	427	6,675
Dalkey	69,760	71,649	24,149	11	18,895	333	20,048	336,299	365	6,341	516	8,132
Dalrymple	83,256	90,551	14,789		6,475	169	10,288	120,966	489	7,435	822	9,334
Dublin	91,520	63,876	17,598		10,677	170	14,145	216,782	110	1,353	119	1,490
Dudley	116,480	78,376	3,065	964	260	82	230	1,960	1,803	30,337	478	5,625
East Torrens	25,920	18,588	2,594	1	6	532						
Echunga	32,000	24,751	1,710	4	7	188	67	1,002			2	48
Elliston	1,472,000	1,203,250	17,244		2,570	147	14,034	132,891	164	1,961	131	1,281
Encounter Bay	104,320	90,757	4,068	166	187	136	991	8,295	21	157	652	7,282
English	138,240	110,433	18,744		11,217	415	15,911	175,086	41	494	160	2,256
Franklin Harbor	2,073,920	602,832	68,677		15,980	805	60,546	679,860	109	3,057	2,257	30,444
Gawler South	405	1,270	337	—	278	10	38	465	14	210		
Georgetown	164,800	154,607	32,870		24,481	378	26,436	464,990	95	1,818	791	12,744
Gilbert	55,680	48,458	17,107	77	14,788	154	12,132	244,128	445	7,660	298	4,519
Gladstone	75,520	68,786	17,585	1,109	11,502	183	13,067	221,716	97	2,562	499	8,878
Grace	55,040	54,222	17,597		15,220	167	13,326	252,910	350	6,940	248	2,973
Hall	74,880	64,931	18,593		15,954	211	15,907	318,799	85	1,904	147	2,309
Hallett	193,280	133,238	3,936		3,004	63	3,149	47,061	15	45	26	373
Hamilton	47,680	68,399	12,146		11,278	166	9,616	152,046	65	909	178	3,668
Hamley	270	—										—
Hammond	214,400	221,279	18,369		11,495	222	15,778	187,719			10	100
Hanson	77,440	59,462	12,804	793	8,634	145	10,245	211,699	6	227	108	3,290
Hawker	431,040	348,749	29,496		12,462	322	26,851	222,081	13	96	140	1,583
Hightcombe	8,960	7,202	1,904	3	392	154	14	410				—
Hutt and Hill Rivers	137,600	129,455	19,684	19	13,997	151	16,639	313,708	25	731	195	3,608
Julia	56,960	27,584	9,390		4,861	189	7,876	129,052	5	90	100	1,619
Kadina	155,520	145,395	48,583		29,071	478	38,044	621,590	96	2,141	1,567	17,089
Kanyaka	525,120	472,059	25,661	366	7,111	473	21,977	235,722			14	124
Kapunda	67,840	68,506	18,997		14,445	218	14,491	263,478	324	7,291	298	4,073
Kennion	253,760	217,509	773	222	70	28	77	925	60	1,071	45	804
Kingscote	958 720	403,478	7,726	113	1,489	348	1,836	10,220	2,716	31,079	837	7,139
Kondoparinga	62,080	54,208	2,460	50	60	212	143	2,396	18	360	27	408
Kulpara	72,000	76,749	19,449		15,646	158	15,387	280,260	32	632	854	10,649
Lacepede	745,600	721,713	1,004		—	18		—				—
Lincoln	1,176,320	908,577	55,941	222	13,025	715	40,948	265,961	2,708	29,498	2,641	21,532
Lucindale	427,840	439,817	1,569			7	630	4,886	23	320	95	992
Macclesfield	22,400	23,278	1,108	14	19	123	41	452	1	9	8	100
Mannum	175,360	171,038	27,116	2	9,428	325	22,061	262,334	188	3,053	1,601	21,918
Marion	13,768	13,722	3,450	120	1,057	250	106	2,544	16	232	13	370
Melville	115,876	114,538	19,964		7,198	280	13,026	181,827	1,662	26,843	429	4,033
Meningie	677,120	685,771	13,923	79	874	226	8,940	72,146	1,118	9,029	1,021	8,446
Millicent	56,000	37,865	3,326	2,151	32	68	1,210	23,763	628	12,794	24	320
Minlaton	229,028	190,682	43,639	34	26,025	482	31,015	460,270	2,819	50,089	3,666	48,000
Mitcham	17,593	12,988	1,818	242	330	254	12	30				
Mobilong	126,080	115,180	18,603	115	2,613	310	14,675	151,070	161	2,364	841	7,701
Monarto	66,560	62,397	7,076	—	1,731	113	5,655	73,482	86	1,364	357	5,707
Morgan	533,440	579,040	13,551		2,563	486	11,706	68,743	51	155	18	335
Morphett Vale	15,360	14,694	4,450		1,954	99	372	5,049	172	2,807	76	897
Mount Barker	22,400	27,056	2,834	60	10	77	414	4,879	4	86	37	762
Mount Bryan	179,840	188,142	5,280	78	3,867	54	4,290	71,586	20	340	140	2,275
Mount Crawford	50,880	50,746	801	37	28	58	138	1,388	38	300	21	331
Mount Gambier East	141,440	130,038	17,322	2,589	29	512	567	11,092	2,333	61,959	7,599	154,658
Mount Gambier West	119,040	107,990	11,492	1,986	11	360	607	10,152	1,876	46,832	3,307	63,903
Mount Muirhead	72,960	56,736	5,302	973	143	65	2 094	30,008	1,331	21,776	34	375
Mudla Wirra North	40,320	42,164	15,263		12,757	146	8,519	161,185	444	7,652	193	3,369
Mudla Wirra South	39,680	34,929	12,981	17	9,879	179	5,272	83,803	527	10,839	170	4,141

* Many holdings extend without disconnection into two or more districts, and as the area and cultivation cannot be satisfactorily apportioned, all such the district council in

DISTRICT COUNCILS.

in the various District Councils for the Year 1909-10.

Hay (all kinds).		Peas and Beans.		Potatoes.		Green Fodder (all kinds).	Other Crops.	Orchards.	Market Gardens	Vines.	Grape Production.	Wine Made.	Currants.	Raisins.	Wattle Bark.
Acres	Tons	Acres	Bushels	Acres	Tons	Acres	Acres	Acres	Acres	Acres	Tons	Gallons	Cwts.	Cwts.	Tons
3,327	4,478	222	3,950	2	2	1	—	14		354	520	54,700	—	—	2
2,132	3,560	—	—	—	—	53	—	8		23	19	—	—	—	—
2,414	2,479	—	—	—	—	5	—	8		1	—	—		—	—
1,957	2,482			7	10	82	2	1,201	15	3,075	3,716	107,915	5,030	17	11
2,470	2,398	—	—	—	—	18	—	1	—		—	—	—	—	—
4,515	6,562	—	—		—	128	—	3	—	4	2		—	—	—
2,174	2,745	10	52	4	2	2	26	85	27	585	763	25,130	122	4	37
103	100	—	—	47	108	272	83	1	—	—		—		—	26
5,877	9,284	—	—	—	—	—	—	40		13	6	—	—	—	—
2,935	3,820	—	—	—	—	18	—	166	—	997	779	45,080	74	—	—
370	560	—	—	84	187	14	—	—	—		—	—		—	—
2,227	2,451	—	—	—	—	—	—	24	—	—	—		—	—	—
2,226	4,412	—	—	—	—	—	—		—	—	—	—		—	
1,667	2,410	—	—	—	—	140	—	14	—	1	2	—	—	—	—
2,160	3,360	—	—	—	—	506	—	80		26	16	—	1	2	—
1,986	2,924	96	852	—	—	207	9	22	—	131	66	—	275	7	—
1,075	1,718	21	130	—		689	20	26	21	243	474	47,200	220	—	—
3,728	6,317	1	9	—	—	20	—	2	—	—	—		—	—	—
338	585	16	231	8	12	20	1	358	32	462	808	200,419	1	41	—
1,780	1,825	—	—	—	—	—	—	14		—	—	—	—	—	
4,683	6,314	—		—	—	—	—	3	—	1	1	—	—		
591	1,052	35	693	290	239	45	66	982	446	159	480	—	20	170	2
1,990	1,580	—	—	—	—	—	—	—	—	—	—	—	—	—	—
2,596	2,893	—	—	—	—	29	—	33	3	4	4	—		—	—
1,295	1,313	6	88	3	5	33	1	705	8	1,184	1,888	59,550	7,897	738	41
1,270	1,382	506	9,454	53	232	15	3	393	23	519	467	80,511	332	—	602
7,908	10,145	1	10	—	—	56	1	2	—	9	6	—	—	—	
1,869	1,333	—	—	—	—	—	—	1	—	—	—		—	—	—
73	99	27	414	153	983	13	36	651	385	—		—	—		3
4,063	7,098	1	30	—	—	60	—	28		12	10	—	—	—	
3,134	5,472	—	—	—	—	71	—	4		11	11	—	—	—	—
2,930	3,703	—		—	—	84		62	—	114	93	—	105	50	—
3,091	3,858	—	—	—	—	113	20	—	—	—			—		—
549	655		—	—	—	—	—	5		—	—	—			—
123	213	13	72	77	500	19	34	1,895	275	158	299	114,866	—	—	45
793	1,094	518	7,466	33	92	25	29	232	10	1	—	—	—	1	385
2,538	2,321	—	—	—	—	360	—	12	—	5	7	—	—	—	—
1,585	1,719	399	4,337	37	126	358	8	92	1	14	9	—			265
2,632	2,473	—	—	—	—	—	—		—	—	—	—	—	—	—
5,504	6,885	—	—	—	—	164	—	19	—	18	9	—	—	—	—
284	577	—	—		—			1	—	—	—	—	—	—	—
5,164	9,359		—	—	—	323	4	35	4	18	16	—	—	1	—
3,738	6,071	51	454	—		57	20	62	—	304	127	14,500		—	1
2,816	4,679		—	—	—	1,100	—	9		6	4	—	—	—	—
3,531	6,197	—	—	—	—	41	100	1	—	—	—	—	—	—	—
2,454	3,687	—	—	—		—	—	—	—	—	—	—		—	—
729	770	—	—	—	—	10		7	—	—	—	—	—	—	—
2,122	2,433	—	—	—	—	31	—	32	—	102	79	—	—	—	—
—	—	—	—	—	—	—	—	—	—	—	—	—	—	—	—
2,569	2,994	—	—	—	—	6		6	—	—	—	—	—	—	—
2,380	2,949	—	—	—	—	—	—	5	—	—		—	—	—	—
2,465	2,117	—	—	—	—	—	—	3	—	24	3	—	—	—	—
533	867	27	639	144	517	50	20	539	419	158	167	14,000	48	2	57
2,640	5,319	—		—		10	—	52	—	123	80	—	425	—	—
1,403	1,535	—	—	—	—	—	—	—		—	—	—	—	—	—
8,753	11,596	1	6		—	81	83	7	—	11	7	—	—	—	—
3,661	5,013	—		—	—		—	4	—	5	—		—	—	—
3,703	5,396	—	—		—	17	—	102	—	62	62	—	170	—	—
399	419	4	16	144	371	27	3	12	—	2	1		—	—	35
2,086	2,351	16	250	7	20	121	37	63	5	2	1	—	—		—
1,063	1,548	772	13,629	75	221	205	11	136	—	10	4		—	—	128
2,466	3,297	—	—		—	710	—	—	—	—	—	—	—	—	—
786	564	—	—	—	—	113	80	22	1	2	1	—	—	—	625
8,966	7,391	8	40	10	35	514	21	74	6	45	57	—	161	1	26
745	739	3	14	—		33	9	29	—	2	1	—	—	—	21
588	785	333	6,473	19	63	29	9	74		6	2	—	—	—	198
3,217	4,120			—	—	27	2	17	1	2	1	—	—	—	—
1,908	3,509	92	1,786	24	21	141	1	374	41	734	1,823	15,350	410	10	1
4,779	6,638	3	15	—	—	49	1	8	—	7	4		—	—	—
2,533	2,402	71	580		—	149	70	14		7	9	—	—	—	—
962	1,315	2	40	187	457	121	149	41	2	—	—	—	—	—	4
5,933	7,812	8	120	—		173	3	9	—	13	8				—
462	571	4	55	63	130	16	21	935	105	200	271	400	10	—	35
2,510	2,999	—	—	4	1	347	33	15	—	17	6	—	—	—	—
911	1,233	1	15	—	—	9	50	7	—	—	—	—	—	—	—
1,617	1,068	—	—	—	—	53	—	35	5	66	64	—	360	2	—
2,658	4,176	80	1,459	1	1	40	2	56	—	993	1,096	199,000	110	—	88
1,372	2,186	686	10,083	15	65	66	7	182	—	51	23	15	—	—	238
814	881		—	—				16	—	—	—	—	—	—	—
308	298	2	26	1	3	17	1	201	1	73	76	2,720	32	1	25
4,347	6,059	10	188	2,023	3,583	226	122	93	—	2	1	—	—	—	—
3,528	5,180	15	210	1,596	3,679	309	161	62	26	5	2	—	—	—	—
1,203	1,649	1	6	337	691	63	210	25	4	—	—	—	—	—	101
5,990	11,737	—	—	—	—	81	—	15	—	21	15	—	—	—	—
6,608	12,184	3	36	—	—	116	33	68	3	181	109	3,000	16	3	2

holdings are classified in the district in which the homestead is situated; the result is that the total area of holdings exceeds, in a few instances, the total area of which they are classified.

CULTIVATION IN

No. 26.—Return showing particulars of Cultivation

District Council.	Area of District Council.	Area of Holdings *	Area under Crops.	Sown Grasses.	Land in Fallow.	Hands Employed.	Grain Crops. Wheat		Barley.		Oats.	
	Acres	Acres	Acres	Acres	Acres	Total	Acres	Bushels	Acres	Bushels	Acres	Bushels
Mundoora	121,600	121,778	35,025	200	26,714	423	29,177	397,862	209	3,721	957	44,128
Munno Para East	39,520	35,935	3,877	44	2,736	97	2,023	35,362	25	545	126	1,825
Munno Para West	65,440	71,066	16,389	85	13,328	338	4,696	64,504	595	6,083	591	6,709
Nairne	55,040	61,363	3,061	66	166	170	1,341	16,367	48	818	83	1,650
Naracoorte	507,040	529,078	13,162	67	1,553	196	7,283	72,043	185	1,873	586	7,820
Neales	126,400	83,352	17,990		11,914	374	14,701	167,493	77	1,408	102	1,743
Ninnes	224,640	203,217	68,174	—	35,578	612	57,371	827,921	59	719	2,281	34,779
Noarlunga	24,960	21,748	5,746	12	1,840	203	725	10,596	595	11,679	92	1,628
North Rhine	115,200	81,864	9,916	1,096	4,331	196	7,085	88,890	81	1,442	315	5,115
Nuriootpa	85,760	81,235	31,371	—	26,034	349	11,793	177,279	941	20,103	588	10,804
Onaunga	71,680	52,769	8,924		1,854	123	6,903	97,736	108	2,195	382	5,958
Onkaparinga	52,480	50,846	6,282	74	43	769	363	4,766	17	240	151	2,440
Orroroo	322,880	279,359	39,011	—	27,009	420	33,595	327,642	35	387	179	2,418
Para Wirra	30,080	29,749	1,591	—	4	315	46	408			—	—
Payneham	1,760	1,595	1,095		5	226						
Penola	375,680	354,489	11,120	15	412	155	4,263	59,991	581	6,955	1,157	19,107
Pirie	248,000	185,299	38,030	30	21,696	579	29,415	422,120	496	7,014	462	6,825
Port Elliot	107,520	93,183	8,212	162	1,174	279	2,886	32,164	1,115	12,813	1,121	15,728
Pinnaroo	697,280	406,325	108,517	—	4,000	731	95,839	1,200,711	101	1,935	2,017	27,175
Port Gawler	81,920	77,968	15,266		10,959	236	7,288	120,716	660	10,983	311	3,970
Port Germein	517,760	468,914	90,468	1,255	70,653	1,179	75,311	1,037,202	45	611	845	13,846
Port MacDonnell	116,480	92,212	2,120	1,240	—	67	24	198	177	4,236	624	8,780
Port Wakefield	114,240	120,593	26,554	73	19,756	248	22,502	278,744	546	8,768	607	9,481
Prospect	2,240	1,146	424	7	10	15	2	16	4	120	—	—
Rapid Bay	70,080	59,306	1,071		334	57	239	3,270	23	76	86	1,124
Renmark Irrigation Trust No. 1	12,880	6,823	4,155	11	9	285	40	200	—	—	—	—
Rhynie	29,120	40,455	4,846	59	4,613	48	3,913	68,710	21	482	130	2,566
Robe	272,640	199,200	1,422			8	20	400	—	—	—	—
Saddleworth	45,448	36,120	9,943	2	8,677	97	7,926	151,063	69	1,315	136	3,044
Snowtown	279,680	250,932	64,895		49,345	502	55,188	1,084,631	217	3,339	1,415	25,077
South Rhine	80,000	111,906	5,930	68	654	241	3,464	31,667	119	1,286	320	4,480
Spalding	103,680	58,957	8,272	—	7,064	117	6,802	142,425	—	—	102	1,955
Stanley	40,960	60,711	8,011	520	6,618	85	5,763	100,383	2	40	22	510
Stirling	19,840	12,767	1,554	18	—	294	—	—	—	—	—	—
Stockport	28,160	31,529	10,468		9,076	113	7,985	182,311	183	4,283	290	4,881
Strathalbyn	55,040	55,466	10,437	17	1,558	223	5,834	83,839	371	4,497	1,646	23,151
Streaky Bay	1,506,560	1,052,992	60,251		10,255	488	55,737	996,479	40	549	345	4,320
Talunga	46,720	43,834	4,015		—	532	77	962	2	28	2	27
Tantanoola	69,440	45,789	5,512	598	113	130	737	12,352	1,140	26,224	375	7,165
Tanunda	8,960	15,431	3,272	22	1,188	94	980	12,097	59	902	45	635
Tatiara	995,840	711,372	33,754	18	2,435	348	24,609	222,970	111	1,334	2,609	39,483
Teatree Gully	21,440	16,490	3,603		2,193	159	323	4,372	6	144	—	—
Terowie	326,880	396,596	17,014	2	13,399	183	13,511	206,731	5	80	187	4,252
Truro	125,440	139,900	12,872		7,139	172	10,370	93,364	165	2,452	157	2,297
Tumby Bay	593,600	461,897	48,397	20	9,785	571	41,175	402,561	732	9,562	1,374	22,190
Tungkillo	75,520	63,134	5,409	—	740	166	3,930	47,046	59	827	195	2,809
Upper Wakefield	58,880	60,050	7,439	17	7,877	181	4,986	87,881	72	1,525	60	1,040
Walkerville	600	85	17	—	—	1	—	—	—	—	—	—
Warooka	362,560	339,176	10,109	131	5,343	162	6,830	97,644	1,337	14,945	700	8,281
Waterloo	60,160	49,856	11,832	131	11,232	130	9,789	156,327	5	120	—	—
West Torrens	8,320	7,721	1,181	65	34	295	1	20	—	—	—	—
Willunga	43,520	37,418	4,321		1,001	143	514	8,006	63	890	160	2,158
Woodville	10,242	8,695	2,004	65	104	430	—	—	—	—	—	—
Woolundunga	210,560	147,978	8,049	—	1,175	97	5,525	49,743	—	—	50	150
Yankalilla	104,640	103,555	3,748	30	287	142	816	10,067	41	1,530	776	14,724
Yatala North	21,760	14,277	4,316	44	3,315	122	334	4,441	16	344	9	316
Yatala South	11,200	7,901	3,033		798	270	106	2,040	82	375	4	31
Yongala	200,000	170,535	40,216		26,562	432	34,341	406,155	—	—	268	3,829
Yorke Peninsula	384,960	346,644	101,506		62,494	1,152	75,112	1,185,702	1,237	20,105	10,743	126,119
Total District Councils..	27,851,200	22,258,682	2,338,516	23,339	1,172,940	36,644	1,723,038	23,628,074	41,648	687,781	82,202	1,174,311
Outside District Councils..	24,694,720	12,651,909	191,785	4	25,510	1,581	172,700	1,505,777	247	3,643	3,144	34,820
Grand Total Counties.	52,545,920	34,910,591	2,530,301	23,343	1,198,450	38,225	1,895,738	25,133,851	41,895	691,424	85,346	1,209,131

* Many holdings extend without disconnection into two or more districts, and as the area and cultivation cannot be satisfactorily apportioned, all such the district council in

DISTRICT COUNCILS—*continued.*

in the various District Councils for the Year 1909-10—*continued.*

Hay (all kinds).		Peas and Beans.		Potatoes.		Green Fodder (all kinds.)	Other Crops.	Orchards.	Market Gardens	Vines.	Grape Production.	Wine Made.	Currants.	Raisins.	Wattle Bark.
Acres	Tons	Acres	Bushels	Acres	Tons	Acres	Acres	Acres	Acres	Acres	Tons	Gallons	Cwts.	Cwts.	Tons
4,653	6,231	—	—	—	—	27	—	—	—	2	1	—	—		—
1,660	2,655	11	157	-	—	10	—	18	-	4	2	150		—	4
10,093	18,440	38	518	—	—	260	21	84	2	9	16	—	—	—	5
1,089	1,467	328	7,270	3	6	46	17	12	—	64	62	8,300	—	-	67
4,824	4,857	46	462	5	8	83	9	131	2	8	5	—	—	—	19
3,110	3,140	—	—	—	—	—	—	—	-	—	—	—	—	—	—
8,432	12,050	—	—	—	—	13	10	2	—	6	2	—	—	—	—
2,610	5,019	122	2,135	1	5	23	2	130	2	1,444	2,202	191,500	3,787	20	78
2,214	2,890	—	—	—	—	5	—	148	-	68	94	1,200	296	2	7
15,918	28,959	8	92		—	94	1	361	9	1,658	1,766	588,460	187	5	2
1,371	2,345	31	534	—	-	16	10	38	—	65	18	—	100	—	—
2,634	3,287	990	18,512	207	662	133	98	1,633	42	14	12	440	—	—	274
5,258	5,213	—	—	—	—	1	—	31	—	2	1	—	—	—	—
371	400	114	2,467	109	346	13	1	936	1	—		—	—		200
242	508	5	250	16	93	13	26	528	110	155	755	—	—	—	—
3,023	3,369	4	31	222	334	870	218	449	1	332	350	14,500	—	—	54
6,752	10,067	—	—	—		412	4	281	30	244	164	—	5	124	—
2,215	2,819	351	4,078	39	129	120	62	208	77	18	9	—	2	1	64
9,819	10,117	—	—	—	—	724	—	16	—	1	1	—	—	—	—
6,950	12,478	-	—	—	—	41	12	4	—	-	—	—		—	—
12,753	17,989	19	800	—	—	695	6	627	53	114	143	—	47	1	—
945	905	—	—	183	209	110	34	11	—	12	—	—	—	—	38
2,877	3,629	—	—	—	—	22	—	—	—	—	—	—		—	—
370	645	3	12	—	—	34	3	5	—	3	4	—		—	-
493	548	140	863	5	8	39	—	14	—	32		—	—	—	215
885	1,023	—	—	—	—	213	—	823	—	2,194	5,071	—	9,743	19,196	—
654	883	—	-	—	—	51	—	48	—	23	15	—	—	—	1
1,179	1,045	—	—	8	19	70	134	10	1	—	—	—	-	—	170
1,787	2,459	-	—		-	23	1	10	—	—	—	—	—	—	—
8,003	12,004	—	—	—	-	70	-		—	2	1	—		—	—
1,427	1,399	19	144	7	12	36	25	110	1	402	443	4,610	857		54
1,336	2,291	-	—	—	—	32	—	—	—		—	—			-
1,496	1,654	—	—	—	—	543	—	93	1	91	79	—	328		1
131	156	28	301	55	267	53	11	1,065	211	—			—	—	1
2,005	3,770	—	—	—	—	—	—	5	—						—
1,819	2,918	491	7,218	6	16	157	2	57	—	54	39	—	-	-	6
4,067	3,804	—	—	—	—	2	60		—	—	—	—	-		
2,198	2,550	813	15,499	103	294	100	2	718		—	—	—	—	—	471
1,466	1,916	—	—	1,586	3,342	137	41	30		-		—	—	—	4
900	1,192	2	24	1	1	13	—	124	—	1,148	1,216	334,820	176	2	9
6,304	5,165	—	—	—		33	2	76	—	10	8	—	—		—
2,475	3,656	23	461	4	5	15	—	524	7	226	208	50,000	2	2	53
2,769	3,475	—	—	—	—	509	1	26	—	6	4	—	—		
2,167	2,185	—	—	—	—	—	—	4	—	9	5	-	1		—
5,017	5,456	—	—	—	—	71	—	21	—	7	3	—	—	—	—
1,153	1,120	20	230	6	1	7		35	—	4	5	—	—	-	—
1,408	1,768	—	—	—	—	27	—	181	40	665	961	61,500	1,637	5	18
9	18	—	—	—	—	6	—	2	—	—	—	—	—	—	—
1,096	1,416	—	—	—	—	91	42	5	—	8	2		—	-	—
2,038	2,414	—	—	—	—	—	—	—	—	—	—		—	—	—
427	811	8	127	11	60	278	19	198	118	121	177	233,161	—	—	
2,549	3,860	133	1,405	9	12	18	—	163	—	712	817	94,800	1,502	—	102
1,194	2,138	1	90	19	108	493	19	86	189	3	2	2,000	-		—
2,412	3,120	—	—	—	—	13	—	31	—	18	42			—	—
1,553	1,474	132	1,276	44	53	250	12	105	—	19	10	—	51	—	425
3,740	7,032	1	20	1	2	97	1	106	—	11	38	—	-	—	—
2,041	4,683	48	1,155	33	221	202	17	452	14	34	51	—	10	8	-
5,425	6,463	—	—	—	—	165	—	17	—	-	—	—	—	—	—
14,104	15,665	—	—	—	—	159	—	11	—	140	96	—	—	—	—
410,352	561,952	7,994	130,059	8,131	18,569	16,839	2,525	21,467	2,780	21,540	29,475	2,569,797	34,550	20,416	5,346
14,096	12,523	5	50	—	—	387	8	293	4	901	1,565	—	1,502	7,392	—
424,448	574,475	7,999	130,109	8,131	18,569	17,226	2,533	21,760	2,784	22,441	31,040	2,569,797	36,052	27,808	5,346

holdings are classified in the district in which the homestead is situated; the result is that the total area of holdings exceeds, in a few instances, the total area of which they are classified.

No 27.—RETURN showing the Area of Land Cultivated in Wheat for Grain in each District Council, the Total Produce, and the Average Yield per Acre for the Year ended March 31st, 1910.

District Council of—	Acreage Sown.	Produce.	Average Yield per Acre.
	Acres.	Bushels.	Bushels.
Aldinga	597	9,410	15·76
Alma Plains	10,802	228,911	21·19
Angas	10,971	109,535	9·98
Angaston	4,675	58,051	12·42
Apoinga	8,242	102,062	12·38
Balaklava	33,624	525,803	15·64
Barossa	3,590	48,608	13·54
Beachport	139	520	3·74
Belalie	16,371	300,410	18·35
Belvidere	11,418	197,352	17·28
Benara	35	170	4·86
Blanchetown	23,859	247,183	10·36
Blyth	16,480	343,569	20·85
Booborowie	3,621	69,812	19·28
Booyoolie	8,896	128,101	14·40
Bremer	6,658	86,278	12·96
Brinkley	6,075	65,365	10·76
Broughton	21,060	410,600	19·50
Burnside	—		—
Burra	4,321	87,753	20·31
Caltowie	25,019	320,702	12·82
Campbelltown	—	—	—
Carrieton	20,170	160,802	7·97
Caurnamont	21,738	232,427	10·69
Clare	2,977	47,506	15·96
Clarendon	—	—	—
Clinton	52,199	771,568	14·78
Coglin	16,497	127,912	7·75
Crafers	—	—	—
Crystal Brook	19,988	387,373	19·38
Dalkey	20,048	336,299	16·77
Dalrymple	10,288	120,966	11·76
Dublin	14,145	216,782	15·33
Dudley	230	1,960	8·52
East Torrens	—	—	—
Echunga	67	1,002	14·96
Elliston	13,563	127,806	9·42
Encounter Bay	901	8,295	9·21
English	15,911	175,086	11·00
Franklin Harbor	60,546	679,860	11·23
Gawler South	38	465	12.24
Georgetown	26,436	464,990	17·59
Gilbert	12,132	244,128	20·12
Gladstone	13,067	221,716	16·97
Grace	13,326	252,910	18·98
Hall	15,907	318,799	20·04
Hallett	3,149	47,061	14·94
Hamilton	9,616	152,046	15·81
Hamley	40	200	5·00
Hammond	15,778	187,719	11·90
Hanson	10,245	211,699	20·66
Hawker	26,851	222,081	8·27
Highercombe	14	410	29·29
Hutt and Hill Rivers	16,639	313,708	18·85
Julia	7,876	129,052	16·39
Kadina	38,044	621,590	16·34
Kanyaka	22,692	244,116	10·76
Kapunda	14,491	263,478	18·18
Kennion	77	925	12·01
Kingscote	1,836	10,220	5·57
Kondoparinga	143	2,396	16·76
Kulpara	15,387	280,260	18·21
Lacepede	—	—	—
Lincoln	41,419	271,046	6·54
Lucindale	630	4,886	7·76
Macclesfield	41	452	11·02
Mannum	22,061	262,334	11·89
Marion	106	2,544	24·00
Melville	13,026	181,827	13·96
Meningie	8,940	72,146	8·07
Millicent	1,210	23,763	19·64
Minlaton	31,015	460,270	14·84
Mitcham	12	30	2·50
Mobilong	14,675	151,070	10·29
Monarto	5,655	73,482	12·99
Morgan	11,706	68,743	5·87
Morphett Vale	372	5,949	15·19
Mount Barker	414	4,879	11·79
Mount Bryan	4,290	71,589	16·69
Mount Crawford	138	1,388	10·06
Mount Gambier East	567	11,192	19·74
Mount Gambier West	607	10,152	16·72
Mount Muirhead	2,094	30,008	14·33
Mudla Wirra North	8,519	161,185	18·92
Mudla Wirra South	5,272	83,803	15·90
Mundoora	29,177	367,882	12·61
Munno Para East	2,023	35,362	17·48
Munno Para West	4,696	64,504	13·74
Nairne	1,341	16,367	12·21
Naracoorte	7,283	72,043	9·89
Neales	14,701	167,491	11·39
Ninnes	57,371	827,921	14·43
Noarlunga	725	10,590	14·61
North Rhine	7,085	88,890	12·55
Nuriootpa	11,793	177,279	15·03
Onaunga	6,903	97,736	14·16
Onkaparinga	363	4,766	13·13
Orroroo	33,505	327,642	9·78
Para Wirra	46	408	8·87
Payneham	—	—	—
Penola	4,263	50,991	11·96
Pinnaroo	95,839	1,200,711	12·53
Pirie	29,415	422,120	14·35
Port Elliot	2,886	32,164	11·14
Port Gawler	7,288	120,716	16·56
Port Germein	75,311	1,037,202	13·77
Port MacDonnell	24	98	4·08
Port Wakefield	22,502	278,744	12·39
Prospect	2	16	8·00
Rapid Bay	239	3,270	13·68
Renmark	—	—	—
Rhynie	3,913	68,710	17·56
Robe	20	400	20·00
Saddleworth	7,926	151,063	19·06
Snowtown	55,188	1,084,631	19·65
South Rhine	3,464	31,667	9·14
Spalding	6,802	142,425	20·94
Stanley	5,763	100,383	17·42
Stirling	—	—	—
Stockport	7,985	182,311	22·83
Strathalbyn	5,834	83,839	14·37
Streaky Bay	55,737	496,479	8·91
Talunga	77	962	12·49
Tantanoola	737	12,352	16·76
Tanunda	980	12,097	12·34
Tatiara	24,609	222,970	9·06
Teatree Gully	323	4,372	13·54
Terowie	13,511	206,731	15·30
Truro	10,370	93,364	9·00
Tumby Bay	41,175	402,561	9·78
Tungkillo	3,930	47,046	11·97
Upper Wakefield	4,986	87,881	17·63
Walkerville	—	—	—
Warooka	6,830	97,644	14·30
Waterloo	9,789	156,327	15·97
West Torrens	1	20	20·00
Willunga	514	8,006	15·58
Woodville	—	—	—
Woolundunga	5,525	49,743	9·00
Yankalilla	816	10,067	12·34
Yatala North	334	4,441	13·30
Yatala South	106	2,040	19·25
Yongala	34,341	406,155	11·83
Yorke Peninsula	75,112	1,185,702	15·79
Total	1,723,753	23,635,548	13·71
Outside District Councils	171,985	1,498,303	8·71
GRAND TOTAL	1,895,738	25,133,851	13·26

No. 28.—Return showing the Area of Wheat Sown and Reaped for Grain and Cut for Hay, Total Produce, Yield per Acre, and Approximate Mean Rainfall within and beyond Goyder's Line of Rainfall and for the State within Counties for the Years 1902-3 to 1909-10.

Year.	Area Within Counties.	Wheat for Grain.				Yield per Acre.		Wheat for Hay.			Rainfall (Approximate Mean).
		Sown.	Reaped.	Not Reaped.	Produce.	Sown.	Reaped.	Area.	Produce.	Yield per Acre.	
	Sq. Miles.	Acres.	Acres.	Acres.	Bushels.	Bushels.	Bushels.	Acres.	Tons.	Tons.	
Within Goyder's Line of Rainfall.											
1902-3.....	46,780	1,072,475	864,883	207,592	5,885,772	5·49	6·81	302,041	298,565	0·99	12·23
1903-4.....	46,780	1,124,220	1,038,590	85,630	10,101,934	8·99	9·73	311,602	422,290	1·36	19·58
1904-5.....	46,780	1,171,207	1,157,781	13,426	9,596,040	8·11	8·29	229,598	264,136	1·15	14·15
1905-6.....	46,780	1,188,007	1,177,118	10,889	16,151,135	13·60	13·72	271,969	392,415	1·44	16·29
1906-7.....	46,780	1,184,647	1,184,647		12,760,306	10·71	10·71	248,175	341,748	1·38	17·58
1907-8.....	46,780	1,251,813	1,242,984	8,829	14,957,229	11·95	12·03	224,276	272,690	1·21	14·71
1908-9.....	46,780	1,244,776	1,244,571	205	15,325,989	12·31	12·31	284,928	410,195	1·44	16·95
1909-10	46,780	1,446,038	1,441,345	4,693	20,036,700	13·86	13·90	256,996	364,780	1·42	19·13
Beyond Goyder's Line of Rainfall.											
1902-3.....	33,673	674,367	198,572	475,795	469,170	0·67	2·36	23,748	10,260	0·43	7·46
1903-4.....	33,673	586,954	555,240	31,714	3,107,531	5·29	5·60	58,550	57,433	0·98	14·61
1904-5.....	33,673	668,950	570,451	98,499	2,427,132	3·63	4·25	40,028	30,116	0·75	10·00
1905-6.....	33,673	569,029	533,168	35,861	3,992,663	7·02	7·49	45,955	43,131	0·94	10·38
1906-7.....	33,673	501,727	501,727	—	4,706,195	9·38	9·38	50,221	57,118	1·14	13·62
1907-8.....	33,673	501,942	487,510	14,432	4,178,328	8·32	8·57	46,791	43,167	0·92	12·48
1908-9.....	35,323	448,725	447,560	1,165	4,071,683	9·07	9·10	63,379	77,979	1·23	13·80
1909-10	35,323	449,700	448,630	1,070	5,097,151	11·33	11·36	61,201	74,689	1·22	12·28
The Whole State (Within Counties).											
1902-3.....	80,453	1,746,842	1,063,455	683,387	6,354,912	3·64	5·98	325,789	308,825	0·95	11·49
1903-4.....	80,453	1,711,174	1,593,830	117,344	13,209,465	7·72	8·29	370,152	479,723	1·30	18·15
1904-5.....	80,453	1,840,157	1,728,232	111,925	12,023,172	6·53	6·96	269,626	294,252	1·09	13·86
1905-6.....	80,453	1,757,036	1,710,286	46,750	20,143,798	11·46	11·78	317,924	435,546	1·37	14·75
1906-7.....	80,453	1,686,374	1,686,374		17,466,501	10·36	10·36	298,396	398,866	1·34	17·72
1907-8.....	80,453	1,753,755	1,730,494	23,261	19,135,557	10·91	11·06	271,067	315,857	1·17	14·21
1908-9.....	*82,103	1,693,501	1,692,131	1,370	19,397,672	11·45	11·46	348,307	488,174	1·40	16·17
1909-10	82,103	1,895,738	1,889,975	5,763	25,133,851	13·26	13·30	318,197	439,469	1·38	17·65

* County Le Hunte proclaimed in 1908.

No. 29.—Decennial Return showing the Area of Leased Land for Depasturing Purposes.

Year.	Pastoral Leases.		Annual Leases.		Total Area of Pastoral Land Leased in each Year.	Annual Rent Payable on		Total Annual Rent Payable.
	Number of Leases.	Area Leased.	Number of Leases.	Area Leased.		Pastoral Leases.	Annual Leases.	
		Sqr. Miles.		Sqr. Miles.	Sqr. Miles.	£	£	£
1900	524	105,529	—	–	105,529	37,068		37,068
1901	536	107,681		-	107,681	35,747		35,747
1902	538	113,139		–	113,139	32,646	–	32,646
1903	510	114,638			114,638	30,356		30,356
1904	479	113,365	16	4,063	117,428	25,468	455	25,923
1905	468	113,861	32	5,518	119,379	23,214	568	23,782
1906	468	113,112	43	6,709	119,821	23,129	657	23,786
1907	483	116,005	53	8,039	124,044	23,476	769	24,245
1908	485	120,129	64	9,573	129,702	23,635	884	24,519
1909	495	124,828	75	11,169	135,997	23,980	1,004	24,984

No. 30.—Decennial Return showing the Number of Depasturing Certificates Issued (exclusive of those Issued by District Councils).

Year.	Depasturing Certificates.		
	Number Issued.	Number of Head of Great Cattle.	Number of Head of Small Cattle.
1900	180	4,252	34,370
1901	242	4,668	47,268
1902	398	6,892	144,485
1903	179	2,981	49,703
1904	196	3,554	9,395
1905	185	3,962	8,846
1906	219	9,739	8,242
1907	195	11,739	15,580
1908	181	10,210	13,888
1909	267	3,046	4,379

DAIRYING.

No. 31.—Return showing the Number of Dairy Cows, Quantity of Butter, Cheese, Bacon, and Ham made in Factories and on Farms, Dairying Hands Employed on Farms, and Number of Separators, estimated Value of Plant used in Making Butter, &c., on Farms, Year 1909.

Division and County.	Number of Dairy Cows.			Separators in use on Farms.	* Butter, Cheese, Bacon, &c.			Dairying Hands Employed on Farms.			Estimated Value of Farm Plant and Machinery.
	In Milk.	Dry.	Total.		Butter Made.	Cheese Made.	Bacon and Ham Cured.	Males.	Females.	Total.	
I. Central Division—	No.	No.	No.	No.	Lbs.	Lbs.	Lbs.	No.	No.	No.	£
Adelaide	17,058	5,509	22,567	1,360	3,809,200	158,018	713,133	444	1,313	1,757	14,122
Albert	745	546	1,291	86	40,312	—	3,010	4	106	110	1,073
Alfred	295	300	595	31	23,158	—	3,579	4	19	23	366
Carnarvon	269	123	392	10	10,396	—	470	1	2	3	126
Eyre	2,208	982	3,190	254	129,472	40,000	10,867	4	107	111	2,499
Fergusson	1,646	804	2,450	300	148,822	160	49,425	11	387	398	2,726
Gawler	2,621	1,227	3,848	507	190,436	20	41,650	38	414	452	5,004
Hindmarsh	5,839	2,249	8,088	632	551,791	192,882	691,453	225	692	917	6,871
Light	4,953	1,535	6,488	791	458,117	73	229,856	26	991	1,017	7,014
Sturt	4,457	1,365	5,822	469	354,251	475	809,872	92	718	810	4,594
Totals 1909	40,091	14,640	54,731	4,440	5,715,955	391,628	2,553,306	849	4,749	5,598	44,395
Totals 1908	37,558	15,318	52,876	3,669	5,294,658	474,376	2,433,321	814	4,819	5,633	37,107
II. Lower North—											
Burra	1,045	607	1,652	124	67,723	—	9,920	23	89	112	1,224
Daly	2,333	1,307	3,640	488	217,651	490	59,975	17	119	136	4,681
Hamley	147	71	218	23	12,377	—	1,420	—	—	—	187
Kimberley	803	717	1,520	101	31,458	100	3,560	16	127	143	937
Stanley	2,791	1,915	4,706	494	197,836	500	56,891	22	530	552	4,806
Victoria	4,161	2,138	6,299	614	825,594	190	87,237	58	342	400	6,103
Young	87	254	341	11	2,240	—	2,275	—	—	—	65
Totals 1909	11,367	7,009	18,376	1,855	1,354,879	1,280	221,278	136	1,207	1,343	18,003
Totals 1908	10,490	6,248	16,738	1,500	1,501,379	490	195,156	145	1,213	1,358	13,989
III. Upper North—											
Blachford	316	175	491	38	7,189	—	4,960	4	47	51	719
Dalhousie	3,909	1,509	5,418	396	335,518	—	29,478	64	478	542	4,905
Derby	1	1	2	—	120	—	—	—	1	1	—
Frome	3,580	2,500	6,080	460	326,951	250	56,774	33	556	589	4,885
Granville	918	511	1,429	85	19,239	—	6,710	25	133	158	1,143
Hanson	330	182	512	48	10,430	—	12,491	16	46	62	582
Herbert	938	268	1,206	77	43,914	70	300	24	82	106	761
Lytton	14	35	49	—	300	—	—	—	1	1	—
Newcastle	1,057	785	1,842	74	31,008	—	13,459	20	137	157	776
Taunton	30	397	427	—	556	—	—	—	—	—	—
Totals 1909	11,093	6,363	17,456	1,178	775,225	320	124,172	186	1,481	1,667	13,771
Totals 1908	9,717	7,388	17,105	1,093	707,583	100	183,567	212	1,661	1,873	11,677
IV. South-Eastern—											
Buccleuch	154	39	193	23	7,040	—	2,600	1	22	23	213
Buckingham	450	247	697	102	35,808	—	18,025	3	172	175	959
Cardwell	45	54	99	4	2,292	—	—	2	—	2	56
Chandos	300	89	389	19	10,300	—	5,860	1	24	25	186
Grey	6,432	3,240	9,672	344	341,162	1,183,683	342,602	254	789	1,043	3,527
MacDonnell	360	356	716	48	24,902	—	3,360	12	19	31	466
Robe	861	630	1,491	110	38,570	1,337	10,846	4	15	19	984
Russell	2,638	836	3,474	203	55,251	—	6,116	128	249	377	2,009
Totals 1909	11,240	5,491	16,731	853	515,325	1,185,020	389,409	405	1,290	1,695	8,400
Totals 1908	10,384	5,957	16,341	700	538,618	1,081,883	515,514	323	1,559	1,882	6,745
V. Western—											
Buxton	2	6	8	—	—	—	—	—	—	—	—
Dufferin	—	24	24	—	—	—	—	—	—	—	—
Flinders	608	348	956	85	53,586	130	26,568	10	99	109	860
Hopetoun	34	22	56	—	1,522	—	150	—	—	—	—
Jervois	491	234	725	122	32,849	—	14,919	1	16	17	1,029
Kintore	64	57	121	—	1,852	—	150	—	—	—	—
Le Hunte	5	2	7	—	60	—	—	—	—	—	—
Manchester	57	74	131	3	—	—	200	—	—	—	23
Musgrave	207	177	384	33	8,354	—	10,601	—	—	—	293
Robinson	85	150	235	6	1,963	—	540	—	—	—	46
Way	141	67	208	39	13,767	—	6,545	—	6	6	290
York	41	49	90	3	3,500	—	—	2	—	2	40
Totals 1909	1,735	1,210	2,945	291	117,453	130	59,673	13	121	134	2,581
Totals 1908	1,630	1,003	2,633	154	87,328	45	64,604	6	30	36	1,491
Total Counties 1909	75,526	34,713	110,239	8,617	8,478,837	1,578,378	3,347,838	1,589	8,848	10,437	87,150
Total Counties 1908	69,779	35,914	105,693	7,116	8,129,566	1,556,894	3,392,162	1,500	9,282	10,782	71,009
Remainder of State 1909	199	319	518	3	3,331	—	212	4	7	11	39
Remainder of State 1908	128	448	576	—	994	—	—	—	—	—	—
Grand Totals 1909	75,725	35,032	110,757	8,620	*8,482,168	*1,578,378	*3,348,050	1,593	8,855	10,448	87,189
Grand Totals 1908	69,907	36,362	106,269	7,116	*8,130,560	*1,556,894	*3,392,162	1,500	9,282	10,782	71,009
Increase	5,818	—	4,488	1,504	351,608	21,484	—	93	—	—	16,180
Decrease	—	1,330	—	—	—	—	44,112	—	427	334	—

* Including quantities made in factories (see Table 32).

DAIRYING.

No. 32.—Hands Employed, Power of Engines, Value of Machinery and Plant; also Quantity of Milk Treated Butter and Cheese Made, and Bacon Cured in Factories and on Farms Year ended 31st December, 1909.

	In Factories.	On Farms.	Total.
Hands Employed—			
Males ..... number	282	1,593	1,875
Females ..... number	7	8,855	8,862
Total ..... number	289	10,448	10,737
Power of Engines (full capacity) ..... h.p.	581	—	581
Value of Plant and Machinery ..... £	33,101	87,189	120,290
Milk used for making Butter ..... galls.	10,300,231	10,408,755	20,708,986
Butter made ..... lbs.	4,815,322	3,666,846	8,482,168
Milk used for making Cheese ..... galls.	1,563,885	5,161	1,569,046
Cheese made ..... lbs.	1,573,245	5,133	1,578,378
Bacon and Ham cured ..... lbs.	2,346,681	1,001,369	3,348,050

NOTE.—Of 10,300,231galls. milk used in factories for making 4,815,322lbs. butter, only 691,924galls. were treated in butter factories, the balance, 9,608,307galls., having been separated on farms.

No. 33.—DECENNIAL RETURN showing the Number and Description of Live Stock in South Australia.

Year.	Horses.	Cattle.		Sheep.	Goats.	Pigs.
		Milch Cows.	Other.			
1900–1901	166,790	75,942	138,819	5,235,220	8,945	89,734
1901–2	165,303	74,995	150,261	5,012,216	8,869	88,886
1902–3	164,625	75,011	138,332	4,880,540	8,754	82,777
1903–4	176,648	83,348	161,262	5,298,720	11,650	88,246
1904–5	183,481	88,156	184,303	5,820,301	13,386	111,497
1905–6	196,114	93,069	207,652	6,140,600	14,138	117,762
1906–7	206,633	97,843	227,881	6,624,941	14,317	111,240
1907–8	208,639	100,743	233,928	6,829,637	13,428	90,741
1908–9	213,385	106,269	234,107	6,898,451	14,611	78,454
1909–10	230,405	110,757	233,277	6,432,038	13,349	80,410

NOTE.—See Table 44 for Northern Territory live stock.

LIVE STOCK—HORSES.

No. 34.—Decennial Return showing the Number of Horses in each Division and County.

Division and County.	1900.	1901.	1902.	1903.	1904.	1905.	1906.	1907.	1908.	1909.
I. Central Division—										
Adelaide	26,081	26,327	27,114	27,962	28,401	30,188	31,180	31,726	29,185	30,798
Albert	1,228	1,097	928	1,093	1,238	1,448	1,650	1,786	2,117	2,503
Alfred	335	396	455	461	565	597	729	826	1,087	1,533
Carnarvon	469	500	594	579	669	884	978	1,112	1,176	1,217
Eyre	5,716	5,632	4,610	4,749	5,159	5,457	5,780	5,822	5,626	6,076
Fergusson	7,681	7,467	7,633	8,245	8,975	8,982	9,765	10,474	11,787	12,878
Gawler	8,457	8,613	8,987	9,425	9,824	10,054	10,221	10,640	11,212	11,725
Hindmarsh	4,997	4,827	5,115	5,591	5,952	6,408	6,412	6,233	6,502	7,099
Light	9,199	9,168	9,764	10,299	10,548	11,278	11,113	11,167	12,975	14,056
Sturt	5,078	4,959	5,170	5,289	5,411	5,912	6,205	6,019	6,105	6,671
Total	69,241	68,986	70,370	73,693	76,742	81,208	84,033	85,805	87,772	94,556
II. Lower North—										
Burra	2,905	2,734	2,502	2,630	2,958	3,410	3,930	2,746	3,264	3,492
Daly	11,514	11,702	11,952	12,285	12,781	13,850	14,817	15,934	15,246	16,366
Hamley	413	347	351	414	356	399	388	544	81	511
Kimberley	1,520	1,431	1,256	1,562	1,648	1,767	1,729	1,216	1,213	1,363
Stanley	9,353	9,236	9,222	10,270	10,573	11,361	11,599	12,204	13,131	14,640
Victoria	11,079	10,684	10,914	11,458	11,863	12,824	13,578	14,604	14,725	14,748
Young	195	118	126	163	258	330	358	394	368	477
Total	36,979	36,252	36,323	38,782	40,437	43,941	46,399	47,642	48,028	51,597
III. Upper North—										
Blachford	730	659	536	565	627	707	823	733	724	748
Dalhousie	6,905	6,971	6,230	6,574	6,652	7,127	8,049	6,860	6,530	7,143
Derby	95	86	125	82	62	78	—	65	37	68
Frome	9,614	8,974	8,277	8,389	8,344	8,606	8,866	8,653	9,120	9,878
Granville	2,030	1,982	1,635	1,728	1,750	2,034	1,983	1,291	1,226	1,311
Hanson	1,018	909	714	750	759	968	966	1,025	1,088	1,078
Herbert	1,173	925	963	965	885	1,049	1,129	813	1,159	1,219
Lytton	122	130	86	105	104	158	149	208	249	264
Newcastle	2,603	2,411	1,629	2,059	2,240	2,670	2,352	1,535	1,861	1,961
Taunton	429	456	376	659	673	827	1,070	377	453	442
Total	24,719	23,503	20,571	21,876	22,096	24,224	25,387	21,560	22,447	24,112
IV. South-Eastern—										
Buccleuch	179	178	174	229	236	301	453	486	826	1,182
Buckingham	1,419	1,465	1,799	1,830	1,909	2,148	2,270	2,717	2,441	2,620
Cardwell	247	279	338	324	349	442	387	366	352	436
Chandos	23	27	30	33	85	128	510	1,188	1,972	2,990
Grey	7,831	8,195	8,676	9,664	10,021	9,747	10,375	10,925	11,002	10,056
MacDonnell	1,254	1,242	1,423	1,583	1,683	2,536	2,202	1,472	1,766	1,734
Robe	3,644	2,957	3,437	4,023	4,055	4,324	4,380	3,473	3,852	4,029
Russell	1,785	1,744	1,828	1,955	2,127	2,208	2,390	2,991	3,107	3,354
Total	16,382	16,087	17,705	19,641	20,465	21,834	22,967	23,618	25,318	26,401
V. Western—										
Buxton	—	—	—	—	—	—	—	15	—	52
Dufferin	95	162	349	248	286	347	—	169	276	327
Flinders	1,860	2,019	1,948	2,296	2,555	2,619	3,169	3,513	3,596	4,446
Hopetoun	262	216	276	331	338	363	256	346	308	405
Jervois	1,338	1,362	1,385	1,672	1,682	1,903	2,193	2,680	3,502	4,183
Kintore	595	502	527	645	688	740	683	660	689	705
Le Hunte	—	—	—	—	—	—	—	—	—	117
Manchester	410	425	395	578	593	631	687	1,140	1,023	647
Musgrave	1,186	1,165	1,093	1,234	1,334	1,437	1,370	1,270	1,350	1,584
Robinson	1,717	1,958	1,943	1,982	2,081	2,376	2,327	2,253	2,420	2,715
Way	621	678	702	872	1,053	1,221	1,285	1,531	1,663	1,888
York	26	16	60	53	53	60	62	132	112	136
Total	8,110	8,503	8,678	9,911	10,663	11,697	12,032	13,709	14,939	17,205
Total Counties	155,431	153,331	153,647	163,903	170,403	182,704	190,818	192,334	198,504	213,871
Remainder of State	11,359	11,972	10,978	12,745	13,078	14,395	15,815	16,305	14,881	16,534
Grand Total	166,790	165,303	164,625	176,648	183,481	197,099	206,633	208,639	213,385	230,405

LIVE STOCK—CATTLE.

No. 35.—Decennial Return showing the Number of Cattle in each Division and County.

Division and County.	1900.	1901.	1902.	1903.	1904.	1905.	1906.	1907.	1908.	1909.
I. Central Division—										
Adelaide	29,660	30,522	31,930	35,555	38,718	38,981	41,330	38,881	36,175	35,483
Albert	1,639	1,280	1,007	1,500	1,905	2,524	2,774	2,982	3,568	3,407
Alfred	580	617	700	752	1,118	1,520	1,693	1,963	2,535	2,237
Carnarvon	588	642	553	588	669	873	1,088	1,110	1,311	1,317
Eyre	5,774	5,715	4,272	4,838	5,533	6,015	6,654	7,659	7,044	6,815
Fergusson	3,841	3,677	3,537	3,775	3,947	3,870	4,215	4,307	4,460	5,023
Gawler	5,629	5,380	5,478	6,033	6,435	6,768	7,061	7,732	7,037	7,342
Hindmarsh	11,161	11,696	12,153	14,303	14,899	15,911	16,153	15,445	14,080	14,599
Light	10,940	10,336	10,540	11,420	11,066	12,062	12,190	11,328	12,348	12,728
Sturt	9,052	8,882	9,313	10,408	10,811	13,050	13,605	14,698	13,977	13,375
Total	78,864	78,747	79,483	89,172	95,101	101,574	106,763	106,105	102,535	102,326
II. Lower North—										
Burra	5,088	3,959	2,786	3,242	3,996	4,762	5,070	5,898	4,897	5,078
Daly	5,329	5,726	5,528	5,809	6,400	7,092	7,317	7,018	6,829	7,930
Hamley	274	232	306	368	347	399	405	509	143	373
Kimberley	1,899	1,933	1,954	2,360	2,824	3,477	3,417	3,099	2,925	3,707
Stanley	7,386	7,291	7,320	7,933	8,248	9,300	9,058	8,935	9,066	10,458
Victoria	11,599	10,661	10,760	11,329	12,055	14,590	15,126	15,771	16,565	16,454
Young	376	222	448	500	790	1,011	1,364	1,440	1,232	1,131
Total	31,951	30,024	29,102	31,541	34,660	40,631	41,757	42,670	41,657	45,131
III. Upper North—										
Blachford	975	999	830	1,435	1,799	1,993	2,638	2,731	2,763	2,730
Dalhousie	7,380	7,468	6,268	7,045	9,369	9,600	11,151	13,550	12,186	13,315
Derby	112	291	132	290	215	238	—	169	46	226
Frome	11,717	11,545	9,794	9,965	10,707	12,282	14,176	13,210	15,939	17,956
Granville	1,843	1,857	2,018	2,095	2,608	3,464	4,953	4,609	4,333	5,213
Hanson	781	843	845	842	871	2,010	2,314	2,247	2,908	2,599
Herbert	1,657	1,314	1,526	2,416	1,931	2,780	3,151	3,830	5,545	6,072
Lytton	127	143	107	264	535	250	79	518	546	815
Newcastle	2,569	2,749	1,708	2,265	3,018	3,564	5,292	4,151	4,533	5,989
Taunton	1,408	908	722	1,295	1,312	3,056	1,663	1,404	2,872	3,495
Total	28,569	28,117	23,950	27,912	32,365	39,237	45,417	46,419	51,671	58,410
IV. South-Eastern—										
Buccleuch	128	157	151	228	223	332	188	308	453	455
Buckingham	1,356	1,254	1,319	1,594	1,712	2,150	2,081	1,823	1,977	1,861
Cardwell	320	210	378	384	532	898	861	635	603	844
Chandos	80	86	80	72	70	95	149	378	443	743
Grey	23,067	26,244	28,684	29,444	31,302	36,286	33,686	31,047	31,919	30,539
MacDonnell	1,008	1,076	3,485	3,191	3,302	4,058	3,243	2,045	1,739	1,834
Robe	3,567	3,313	4,947	5,573	5,304	5,756	6,641	6,891	6,088	5,899
Russell	4,808	5,067	5,742	6,135	6,501	7,693	8,398	10,546	11,090	10,842
Total	34,334	37,407	44,786	46,621	48,946	57,268	55,247	53,673	54,312	53,017
V. Western—										
Buxton	—	—	—	—	—	—	42	24	—	58
Dufferin	20	615	542	275	519	1,012	—	1,072	1,154	854
Flinders	1,122	1,129	1,136	1,486	1,531	1,548	1,888	2,142	2,142	2,220
Hopetoun	295	135	222	479	282	280	438	190	249	635
Jervois	1,235	970	1,393	1,697	1,305	1,714	1,618	1,650	1,986	2,171
Kintore	229	207	233	370	477	500	421	405	449	445
Le Hunte	—	—	—	—	—	—	—	—	—	105
Manchester	538	766	714	657	670	772	892	1,909	2,194	1,140
Musgrave	776	668	661	762	1,713	1,845	926	754	846	992
Robinson	516	592	452	673	764	925	838	716	648	765
Way	170	319	252	315	502	592	565	639	628	575
York	117	7	80	82	117	217	436	1,006	1,141	1,879
Total	5,018	5,408	5,685	6,796	7,880	9,405	8,064	10,507	11,437	11,839
Total Counties	178,736	179,703	183,006	202,042	218,952	248,115	257,248	259,374	261,612	270,723
Remainder of State	36,025	45,553	30,337	42,568	53,507	55,912	68,476	75,297	78,764	73,311
Grand Total	214,761	225,256	213,343	244,610	272,459	304,027	325,724	334,671	340,376	344,034

LIVE STOCK—SHEEP.

No. 36.—Decennial Return showing the Number of Sheep in each Division and County.

Division and County.	1900.	1901.	1902.	1903.	1904.	1905.	1906.	1907.	1908.	1909.
I. Central Division—										
Adelaide	134,380	143,562	147,453	159,736	182,897	192,568	213,056	224,757	191,263	188,819
Albert	7,060	4,138	4,140	5,925	6,723	8,742	11,940	16,775	32,478	33,715
Alfred	1,767	1,273	2,514	2,615	3,380	4,516	4,325	5,336	12,318	7,687
Carnarvon	33,168	27,734	30,170	31,250	34,870	36,248	38,466	46,772	42,527	39,723
Eyre	77,986	73,910	87,360	88,325	94,296	93,527	123,636	100,816	128,439	125,016
Fergusson	170,590	146,323	147,510	153,848	162,458	165,782	185,808	217,417	214,995	200,289
Gawler	101,327	104,640	108,740	116,438	121,896	131,470	132,577	135,329	140,770	135,133
Hindmarsh	177,590	174,340	176,238	189,790	192,738	195,610	194,191	205,101	201,294	193,508
Light	128,050	112,205	115,190	126,890	136,840	146,452	166,551	169,827	147,989	132,773
Sturt	184,982	186,860	187,143	193,685	204,695	206,750	236,228	253,911	253,925	245,621
Total	1,016,810	974,985	1,006,458	1,068,502	1,140,793	1,181,665	1,306,778	1,376,041	1,365,998	1,302,284
II. Lower North—										
Burra	196,567	154,738	155,214	191,682	196,317	212,917	264,090	231,554	251,693	243,801
Daly	142,510	155,742	156,350	165,280	192,695	242,518	263,234	299,565	282,927	267,571
Hamley	31,685	25,296	21,916	24,685	21,818	21,675	31,793	39,604	40,720	47,937
Kimberley	34,570	44,708	48,036	64,637	79,125	89,175	104,909	128,959	93,148	91,144
Stanley	370,210	357,670	370,678	382,547	405,618	441,980	448,537	433,861	356,994	347,272
Victoria	279,858	270,662	278,340	296,350	306,840	315,743	354,670	363,607	387,479	366,336
Young	10,032	147	4,192	14,234	14,270	31,326	36,570	44,002	51,359	44,180
Total	1,065,432	1,008,963	1,034,726	1,139,415	1,216,683	1,355,334	1,503,803	1,541,152	1,464,320	1,408,241
III. Upper North—										
Blachford	34,163	15,137	16,487	20,150	28,340	34,612	51,704	45,022	41,133	37,797
Dalhousie	45,664	53,902	46,895	51,490	60,377	71,486	94,626	119,138	106,406	107,033
Derby	21,750	29,470	19,300	21,430	18,540	25,712	—	27,290	78,516	31,162
Frome	152,455	135,844	106,875	125,735	135,986	153,624	193,120	202,706	240,369	210,755
Granville	12,508	10,176	16,135	23,148	24,183	36,278	39,730	38,904	41,521	49,872
Hanson	5,670	11,380	20,742	18,126	23,478	32,837	34,775	40,937	43,449	39,655
Herbert	24,062	29,140	31,735	45,123	52,745	79,186	113,594	78,961	88,262	83,817
Lytton	35,438	28,719	28,915	45,174	54,973	56,450	46,500	74,940	88,548	80,691
Newcastle	54,203	46,038	27,838	53,164	52,795	58,974	74,073	69,333	54,117	51,548
Taunton	84,350	42,536	35,585	57,695	78,235	80,762	84,682	81,086	93,359	95,540
Total	470,263	402,342	350,507	461,235	529,652	629,921	732,804	778,317	875,680	787,870
IV. South-Eastern—										
Buccleuch	1,372	444	150	350	490	730	2,417	150	561	1,490
Buckingham	104,767	103,206	109,480	112,725	112,306	121,524	123,088	127,874	134,407	132,802
Cardwell	24,728	33,500	34,103	36,180	34,540	37,100	32,800	45,204	29,764	35,635
Chandos	224	—	200	—	150	250	358	—	18	55
Grey	642,618	667,676	671,950	659,436	697,138	692,834	701,988	696,885	660,738	579,326
MacDonnell	190,405	197,020	231,550	236,283	251,865	296,210	240,515	232,836	216,211	209,065
Robe	406,882	395,382	410,157	414,954	429,750	451,680	488,037	464,308	430,270	410,209
Russell	118,254	110,236	112,813	116,218	124,532	134,756	138,452	134,218	151,883	136,779
Total	1,489,250	1,507,464	1,570,403	1,576,146	1,650,771	1,735,084	1,727,655	1,701,475	1,623,852	1,505,361
V. Western—										
Buxton	—	—	—	—	—	—	—	—	—	—
Dufferin	750	13,623	8,980	4,350	2,850	5,130	—	1,050	616	2,255
Flinders	146,560	121,886	121,982	127,840	131,575	142,830	99,781	84,737	107,519	119,011
Hopetoun	16,204	10,483	10,920	12,735	12,935	8,724	8,022	16,808	22,497	35,891
Jervois	7,170	6,784	6,860	8,295	10,752	16,750	18,893	23,092	33,083	29,074
Kintore	9,124	9,502	11,453	13,578	14,530	16,270	12,899	14,035	17,393	20,137
Le Hunte	—	—	—	—	—	—	—	—	—	390
Manchester	51,480	39,360	46,088	83,200	83,187	73,190	70,500	133,656	166,208	56,843
Musgrave	112,280	116,180	132,367	147,615	151,825	154,173	149,383	130,188	147,834	140,629
Robinson	40,463	46,266	47,855	52,740	57,850	67,596	70,084	65,761	81,894	90,944
Way	4,076	7,830	8,431	9,241	11,340	13,860	12,011	13,291	12,182	12,176
York	1,600	—	2,100	1,250	2,300	2,500	2,800	19,100	21,602	16,277
Total	389,707	371,914	397,036	460,844	479,144	501,023	444,373	501,718	610,828	523,627
Total Counties	4,431,462	4,265,668	4,359,130	4,706,142	5,017,043	5,403,027	5,715,413	5,898,703	5,940,678	5,527,383
Remainder of State	803,758	746,548	521,410	592,578	803,258	874,785	909,528	930,934	957,773	904,655
Grand Total	5,235,220	5,012,216	4,880,540	5,298,720	5,820,301	6,277,812	6,624,941	6,829,637	6,898,451	6,432,038

LIVE STOCK—COUNTIES.

No. 37.—Return showing the Number and Description of Live Stock in each Division and County December 31st, 1909.

Division and County.	Horses.				Cattle.				Sheep (including Lambs).	Pigs.	Goats.	Other Stock.
	Total.	Light.	Draught.	Entires over 2 Years Old.	Total.	Dairy Cows.		All other (including Calves).				
						In Milk.	Dry.					
I. Central—												
Adelaide	30,798	17,069	13,572	157	35,483	17,058	5,509	12,916	188,819	19,207	1,347	20
Albert	2,503	689	1,773	41	3,407	745	546	2,116	33,715	985	72	—
Alfred	1,533	417	1,101	15	2,237	295	300	1,642	7,687	349	87	—
Carnarvon	1,217	415	787	15	1,317	269	123	925	39,723	281	111	—
Eyre	6,076	1,538	4,489	49	6,815	2,208	982	3,625	125,016	2,497	43	—
Fergusson	12,878	3,751	8,987	140	5,023	1,646	804	2,573	200,289	2,502	84	8
Gawler	11,725	3,216	8,395	114	7,342	2,621	1,227	3,494	135,133	3,771	59	1
Hindmarsh	7,099	3,489	3,543	67	14,599	5,839	2,249	6,511	193,508	6,997	129	—
Light	14,056	4,015	9,946	95	12,728	4,953	1,535	6,240	132,773	4,900	40	30
Sturt	6,671	2,270	4,343	58	13,375	4,457	1,365	7,553	245,621	3,035	15	5
Total, 1909	94,556	36,869	56,936	751	102,326	40,091	14,640	47,595	1,302,284	44,524	1,987	64
" 1908	87,772	35,330	51,764	678	102,535	37,558	15,318	49,659	1,365,998	43,562	2,132	87
II. Lower North—												
Burra	3,492	1,415	2,055	22	5,078	1,045	607	3,426	243,801	748	105	1
Daly	16,366	4,996	11,173	197	7,930	2,333	1,307	4,290	267,571	3,715	134	—
Hamley	511	213	293	5	373	147	71	155	47,937	62	3	—
Kimberley	1,363	590	754	19	3,707	803	717	2,187	91,144	404	519	32
Stanley	14,640	4,138	10,375	127	10,458	2,791	1,915	5,752	347,272	3,360	26	12
Victoria	14,748	5,049	9,536	163	16,454	4,161	2,138	10,155	366,336	3,586	196	12
Young	477	207	259	11	1,131	87	254	790	44,180	78	33	—
Total, 1909	51,597	16,608	34,445	544	45,131	11,367	7,009	26,755	1,408,241	11,953	1,016	57
" 1908	48,028	16,391	31,162	475	41,657	10,490	6,248	24,919	1,464,320	12,469	1,309	25
III. Upper North—												
Blachford	748	371	362	15	2,730	316	175	2,239	37,797	339	83	5
Dalhousie	7,143	2,119	4,962	62	13,315	3,903	1,500	7,897	107,033	3,635	207	—
Derby	68	66	2	—	226	1	1	224	31,162	--	36	—
Frome	9,878	3,465	6,296	117	17,956	3,580	2,500	11,876	210,755	2,791	254	715
Granville	1,311	517	774	20	5,213	918	511	3,784	49,872	641	—	2
Hanson	1,078	417	642	19	2,599	330	182	2,087	39,655	619	11	21
Herbert	1,219	600	604	15	6,072	938	268	4,866	83,817	475	197	2
Lytton	264	250	11	3	815	14	35	766	80,691	4	2	—
Newcastle	1,961	759	1,185	17	5,989	1,057	785	4,147	51,548	708	6	1
Taunton	442	380	55	7	3,495	30	397	3,068	95,540	15	696	132
Total, 1909	24,112	8,944	14,893	275	58,410	11,093	6,363	40,954	787,870	9,227	1,492	878
" 1908	22,447	8,205	13,973	269	51,671	9,717	7,388	34,566	875,680	8,452	1,034	557
IV. South-Eastern—												
Buccleuch	1,182	152	1,025	5	455	154	39	262	1,490	451	101	—
Buckingham	2,620	969	1,608	43	1,861	450	247	1,164	132,802	564	6	1
Cardwell	436	158	264	14	844	45	54	745	35,635	51	74	—
Chandos	2,990	496	2,464	30	743	300	89	354	55	1,003	3	—
Grey	10,056	5,960	3,999	97	30,539	6,432	3,240	20,867	579,326	5,839	24	—
MacDonnell	1,734	802	908	24	1,834	360	356	1,118	209,065	299	65	5
Robe	4,029	2,548	1,421	60	5,899	861	630	4,408	410,209	439	4	—
Russell	3,354	1,586	1,714	54	10,842	2,638	836	7,368	136,779	1,803	10	580
Total, 1909	26,401	12,671	13,403	327	53,017	11,240	5,491	36,286	1,505,361	10,449	287	586
" 1908	25,318	13,137	11,884	297	54,312	10,384	5,957	37,971	1,623,852	9,786	208	700

LIVE STOCK—COUNTIES—*continued.*

No. 37.—Return showing the Number and Description of Live Stock, &c.—*continued.*

Division and County.	Horses.				Cattle.				Sheep (including Lambs).	Pigs.	Goats.	Other Stock.
	Total	Light.	Draught.	Entires over 2 Years Old.	Total.	Dairy Cows. In Milk.	Dairy Cows. Dry.	All other (including Calves).				
V. Western—												
Buxton	52	18	34	—	58	2	6	50	—	1	—	—
Dufferin	327	127	194	6	854	—	24	830	2,255	34	10	5
Flinders	4,446	1,267	3,113	66	2,220	608	348	1,264	119,011	1,577	54	3
Hopetoun	405	133	261	11	635	34	22	579	35,891	72	135	85
Jervois	4,183	982	3,142	59	2,171	491	234	1,446	29,074	945	42	43
Kintore	705	178	508	19	445	64	57	324	20,137	130	7	7
Le Hunte	117	49	67	1	105	5	2	98	390	6	—	—
Manchester	647	393	241	13	1,140	57	74	1,009	56,843	17	55	417
Musgrave	1,584	526	1,026	32	992	207	177	608	140,629	196	1	—
Robinson	2,715	517	2,144	54	765	85	150	530	90,944	515	—	—
Way	1,888	299	1,564	25	575	141	67	367	12,176	634	1	—
York	136	92	41	3	1,879	41	49	1,789	16,277	5	152	—
Total, 1909	17,205	4,581	12,335	289	11,839	1,735	1,210	8,894	523,627	4,132	457	560
" 1908	14,939	4,620	10,081	238	11,437	1,630	1,003	8,804	610,828	3,934	518	659
Total Counties, 1909	213,871	79,673	132,012	2,186	270,723	75,526	34,713	160,484	5,527,383	80,285	5,239	2,145
" 1908	198,504	77,683	118,864	1,957	261,612	69,779	35,914	155,919	5,940,678	78,203	5,201	2,028
Increase	15,367	1,990	13,148	229	9,111	5,747	—	4,565	—	2,082	38	117
Decrease	—	—	—	—	—	—	1,201	—	413,295	—	—	—
Remainder of State—												
Northern Division	2,344	1,372	928	44	7,529	47	85	7,397	70,030	12	2,235	885
North-Eastern Division	3,542	2,912	593	37	23,954	54	44	23,856	513,072	31	1,981	1,791
North-Western Division	10,451	7,489	2,807	155	41,305	92	186	41,027	307,745	82	3,849	729
Western Division	197	97	95	5	523	6	4	513	13,808	—	45	15
Total Outside Districts, 1909	16,534	11,870	4,423	241	73,311	199	319	72,793	904,655	125	8,110	3,420
" 1908	14,881	10,554	4,039	288	78,764	128	448	78,188	957,773	251	9,410	4,060
Increase	1,653	1,316	384	—	—	71	—	—	—	—	—	—
Decrease	—	—	—	47	5,453	—	129	5,395	53,118	126	1,300	640
Grand Total, 1909	230,405	91,543	136,435	2,427	344,034	75,725	35,032	233,277	6,432,038	80,410	13,349	5,565
" 1908	213,385	88,237	122,903	2,245	340,376	69,907	36,362	234,107	6,898,451	78,454	14,611	6,088
Increase	17,020	3,306	13,532	182	3,658	5,818	—	—	—	1,956	—	—
Decrease	—	—	—	—	—	—	1,330	830	466,413	—	1,262	523

No. 38.—Return showing the Number and Description of Live Stock in each County and District, December 31st, 1909.

Districts.	Cattle.				Horses.				Sheep (including Lambs).	Pigs.	Goats.	Other Stock.
	Total.	Dairy Cows.		All Other Cattle (including Calves).	Total.	Light.	Draught.	Entire Horses over 2 Years Old.				
		In Milk.	Dry.									
	Number	Number	Number	Number	Number	Number	Number	Number	Number	Number	Number	Number
I. Central Division—												
County of Adelaide.												
Corporate Towns	3,262	2,000	500	762	11,260	7,660	3,600	—	11,000	2,000	750	—
District Councils of—												
Aldinga	601	289	101	211	525	180	337	8	7,485	419	—	—
Barossa (portion of)	1,182	509	204	469	772	241	527	4	8,943	346	—	—
Burnside	1,773	779	244	750	1,104	697	405	2	668	330	20	14[1]
Campbelltown	1,418	587	175	656	1,170	606	561	3	342	706	8*a*	—
Clarendon	1,326	520	226	580	657	329	322	6	8,980	870	6*a*	1[1]
Crafers	483	252	67	164	450	203	247	—	2,554	556	75*b*	—
East Torrens	857	318	135	404	466	175	291	—	957	400	19*c*	—
Echunga (portion of)	1,046	486	154	406	494	254	235	5	1,372	570	24*a*	—
Gawler South (portion of)	28	16	4	8	9	9	—	—	127	28	—	—
Highercombe	415	200	59	156	300	128	171	1	1,790	310	—	—
Kondoparinga (portion of)	617	278	82	257	227	113	112	2	5,651	693	—	—
Marion	1,108	472	216	420	658	350	299	9	7,325	268	—	—
Mitcham	906	345	199	362	476	324	143	9	2,326	171	—	—
Morphett Vale	402	198	60	144	463	205	256	2	5,024	144	—	—
Mount Crawford (pt. of)	536	155	70	311	278	159	115	4	18,814	64	3	—
Munno Para East (pt. of)	997	269	141	587	632	254	372	6	20,645	123	3*d*	2[2]
Munno Para West (pt. of)	2,388	961	584	843	1,757	640	1,109	8	20,730	686	—	—
Noarlunga	680	323	86	271	694	351	336	7	8,414	225	8	—
Onkaparinga (portion of)	3,088	1,725	331	1,032	1,220	497	716	7	9,909	1,829	319*e*	—
Para Wirra	264	129	18	117	92	56	35	1	2,156	330	4	—
Payneham	1,336	548	137	651	950	377	569	4	—	132	3*d*	—
Prospect	384	241	62	81	180	134	35	11	32	62	7*c*	—
South Rhine (portion of)	329	142	46	141	171	117	53	1	6,766	127	4	1[3]
Stirling	910	457	113	340	432	194	238	—	68	434	36*f*	2[4]
Talunga	2,246	1,226	186	834	893	493	388	12	16,951	1,893	—	—
Teatree Gully	631	290	133	208	570	220	349	1	3,457	444	—	—
Walkerville	91	63	19	9	25	21	4	—	—	4	—	—
West Torrens	1,192	540	150	502	857	625	216	16	1,828	2,335	2*d*	—
Willunga (portion of)	624	290	145	189	522	251	265	6	10,265	242	14*a*	—
Woodville	2,291	1,275	473	543	1,304	636	660	8	412	1,084	20*f*	—
Yatala North	996	496	193	307	621	233	383	5	3,134	249	3	—
Yatala South	1,076	679	196	201	569	337	223	9	694	1,133	19*g*	—
Hundred of Port Adelaide (portion of)), viz.—												
Torrens and Garden Islands	—	—	—	—	—	—	—	—	—	—	—	—
Total County Adelaide	35,483	17,058	5,509	12,916	30,798	17,069	13,572	157	188,819	19,207	1,347*h*	20[5]
County Albert.												
District Councils of—												
Blanchetown (portion of), viz., Hundreds of—												
Bakara	316	80	65	171	332	68	260	4	1,490	215	—	—
Mantung	58	1	1	56	43	8	35	—	—	—	—	—
Murbko	380	68	40	272	155	86	65	4	10,430	64	—	—
Nildottie	765	123	96	546	421	104	307	10	3,890	155	—	—
Paisley	271	57	32	182	200	79	115	6	9,603	94	55*i*	—
Caurnamont (portion of), viz., Hundred of—												
Forster	439	143	80	216	505	131	368	6	3,134	147	—	—
Morgan (portion of), viz., Hundred of—												
Cadell	234	44	46	144	240	84	152	4	2,771	58	16	—
Hundreds of—												
Bandon	15	6	5	4	83	7	75	1	—	29	—	—
Holder	104	23	26	55	92	20	69	3	60	36	—	—
Moorook	596	130	108	358	275	59	216	—	—	85	—	—
Waikerie	229	70	47	112	157	43	111	3	2,337	102	1*d*	—
Remainder of County	—	—	—	—	—	—	—	—	—	—	—	—
Total County Albert	3,407	745	546	2,116	2,503	689	1,773	41	33,715	985	72*j*	—
County Alfred.												
Hundreds of—												
Bookpurnong	184	37	17	130	261	66	195	—	—	47	—	—
Gordon	382	64	64	254	420	83	333	4	770	93	—	—
Murtho	411	33	42	336	182	52	126	4	4,800	18	87	—
Paringa	702	82	120	500	251	104	144	3	1,357	49	—	—
Pyap	558	79	57	422	419	112	303	4	760	142	—	—
Remainder of County	—	—	—	—	—	—	—	—	—	—	—	—
Total County Alfred	2,237	295	300	1,642	1,533	417	1,101	15	7,687	349	87	—
County Carnarvon.												
District Councils of—												
Dudley, viz., Hundreds of—												
Dudley and Haines (portion of)	352	65	46	241	335	125	207	3	16,954	69	—	—

a Angora, 1. *b* Angora, 61. *c* Angora, 2. *d* Angora. *e* Angora, 202. *f* Angora, 3. *g* Angora, 16. *h* Angora, 301. *i* Angora, 30. *j* Angora, 31. [1] Other. [2] Mules. [3] Donkey. [4] Mule, 1; donkey, 1. [5] Mules, 3; donkeys, 2; other, 15.

No. 33.—Return showing the Number and Description of Live Stock in each County and District, &c.—*continued.*

Districts.	Cattle. Total.	Cattle. Dairy Cows. In Milk.	Cattle. Dairy Cows. Dry.	Cattle. All Other Cattle (including Calves).	Horses. Total.	Horses. Light.	Horses. Draught	Horses. Entire Horses over 2 Years Old.	Sheep (including Lambs).	Pigs.	Goats.	Other Stock.
	Number	Number	Number	Number	Number	Number	Number	Number	Number	Number	Number	Number
I. Central Division—*ctd.*—*County Carnarvon*—contd.												
District Councils of—												
Kingscote, viz., Hundreds of—												
Cassini	61	15	2	44	62	15	47	—	2,280	5	1	—
Haines (portion of)	45	9	3	33	48	15	33	—	706	10	—	—
Menzies	612	148	62	402	547	206	332	9	13,445	170	10	—
MacGillivray	59	10	9	20	112	13	99	—	1,398	25	—	—
Duncan	5	2	—	3	13	4	9	—	1,700	—	—	—
McDonald	104	2	—	102	12	3	8	1	1,300	—	—	—
Newland	—	—	—	—	26	13	13	—	105	—	—	—
Ritchie	25	10	—	15	15	2	12	1	310	2	—	—
Seddon	42	3	—	39	33	10	23	—	205	—	—	—
Remainder of County	32	5	1	26	14	9	4	1	1,320	—	100	—
Total County Carnarvon	1,317	269	123	925	1,217	415	787	15	39,723	281	111	—
County Eyre.												
District Councils of—												
Blanchetown (portion of), viz., Hundreds of—												
Fisher	75	14	11	50	70	52	17	1	6,370	16	—	—
Skurray	110	8	2	100	29	11	17	1	5,673	8	12	—
English, viz., Hundreds of—												
Bower	276	95	35	146	298	52	246	—	680	90	—	—
English	1,088	410	164	514	1,231	228	1,000	3	17,095	406	—	—
Morgan (portion of), viz., Hundreds of—												
Brownlow	525	163	76	286	467	115	351	1	5,519	177	—	—
Eba	318	104	38	176	254	104	146	4	6,196	196	29	—
Hay	29	5	1	23	46	30	15	1	10,880	14	—	—
Krichauff	293	67	56	170	223	77	139	7	2,567	88	—	—
Neales (Hundreds Neales and portion of Dutton)	1,436	514	235	687	1,435	264	1,167	4	13,045	554	—	—
North Rhine, viz., Hundreds of—												
Bagot	512	166	111	235	496	113	376	7	8,605	247	2	—
North Rhine (portion of)	805	223	104	478	459	162	293	4	15,789	271	—	—
Truro, viz., Hundreds of—												
Anna	516	149	45	322	434	125	301	8	11,983	130	—	—
Dutton (portion of)	363	139	48	176	282	80	200	2	6,210	204	—	—
North Rhine (portion of)	469	151	56	262	352	125	221	6	14,404	96	—	—
Total County Eyre	6,815	2,208	982	3,625	6,076	1,538	4,489	49	125,016	2,497	43	—
County Fergusson.												
Corporate Towns	70	50	10	10	254	190	60	4	560	120	10	—
District Councils of—												
Clinton (portion of), viz., Hundred of—												
Cunningham (portion of)	41	13	7	21	77	17	59	1	860	16	—	—
Dalrymple, viz., Hundreds of—												
Dalrymple	356	132	88	136	879	246	627	6	18,446	202	7[a]	—
Ramsay (portion of)	69	24	13	32	219	47	172	—	3,183	37	—	—
Melville, viz., Hundreds of—												
Melville (portion of)	780	308	143	329	1,629	470	1,138	21	24,028	553	20	—
Moorowie (portion of)	154	42	22	90	412	176	231	5	7,645	119	15	—
Minlaton, viz., Hundreds of—												
Curramulka	351	129	59	163	948	193	749	6	15,619	119	1	—
Koolywurtie	233	66	32	135	571	139	431	1	11,882	199	—	—
Minlacowie	422	140	64	218	1,007	270	720	17	14,737	214	2	—
Ramsay (portion of)	80	27	19	34	75	53	22	—	2,120	13	3	—
Warooka, viz., Hundreds of—												
Carribie	83	17	5	61	367	226	138	3	2,456	38	2	—
Coonarie	31	4	6	21	19	19	-	—	1,700		—	—
Moorowie (portion of)	58	17	11	30	222	106	113	3	4,690	118	—	—
Para Wurlie	367	55	44	268	628	246	372	10	17,352	173	11	8[1]
Warrenben	42	2	1	39	45	26	19	—	830	3	—	—
Yorke Peninsula, viz., Hundreds of—												
Cunningham (portion of)	328	123	48	157	1,233	243	970	20	16,966	109	—	—
Kilkerran	416	126	60	230	1,119	259	855	5	21,951	126	—	—
Maitland (portion of)	543	174	86	283	1,603	468	1,118	17	16,179	124	11	—
Muloowurtie	234	78	34	122	636	142	487	7	3,895	69	1	—
Wauraltee	365	119	52	194	935	215	706	14	15,190	150	1	—
Total County Fergusson	5,023	1,646	804	2,573	12,878	3,751	8,987	140	200,289	2,502	84[a]	8[1]

[a] Angora, 1. [1] Mules, 4; donkeys, 4.

No. 38.—Return showing the Number and Description of Live Stock in each County and District, &c.—*continued.*

Districts.	Cattle.				Horses.				Sheep (including Lambs).	Pigs.	Goats.	Other Stock.
	Total.	Dairy Cows.		All Other Cattle (including Calves).	Total.	Light.	Draught.	Entire Horses over 2 Years Old.				
		In Milk.	Dry.									
	Number	Number	Number	Number	Number	Number	Number	Number	Number	Number	Number	Number
I. Central Division—*ctd.*—												
County Gawler.												
Corporate Towns.....	342	220	50	72	181	120	60	1	3,000	270	25	—
District Councils of—												
Alma Plains (portion Hundred of Alma)	572	191	97	284	1,138	333	799	6	12,140	366	13	—
Balaklava, Portion of (Hundred of Balaklava).	414	149	55	210	1,281	335	933	13	8,744	260	6	—
Dalkey (Hun. of Dalkey).	619	216	90	313	1,528	302	1,208	18	12,450	296	—	—
Dublin (Hun. of Dublin).	433	167	79	187	1,062	288	754	20	14,507	318	3	—
Gawler South, Portion of (pt. Hun. Mudla Wirra)	64	32	12	20	52	27	25	—	210	42	—	—
Grace (pt. Hun. of Grace)	528	176	100	252	1,261	342	908	11	12,848	400	2	—
Mudla Wirra North (portions Hds. of Mudla Wirra and Grace)	528	204	93	231	1,211	252	949	10	5,452	256	—	—
Mudla Wirra South (portion Hun. Mudla Wirra)	750	303	139	308	1,039	320	707	12	5,697	456	1	—
Munno Para West, Pt. of (pt. Hun. Mudla Wirra)	18	7	5	6	7	7	—	—	—	2	—	—
Port Gawler (portion Hundred of Grace).....	2,153	680	370	1,103	1,423	464	947	12	24,122	756	4	1[1]
Port Wakefield, Portion of (pt. Hun. of Inkerman).	450	94	73	283	728	187	534	7	14,719	115	—	—
Rhynie, Portion of (portion Hundred of Alma).	216	84	25	107	401	148	251	2	18,028	119	5	—
Stockport, Portion of (portion Hundred of Alma).	255	98	39	118	413	91	320	2	3,216	115	—	—
Total County Gawler	7,342	2,621	1,227	3,494	11,725	3,216	8,395	114	135,133	3,771	59	1[1]
County Hindmarsh.												
Corporate Towns.....	220	180	30	10	230	160	70	—	300	140	5	—
District Councils of—												
Bremer (portions Hds. of Bremer, Strathalbyn, and Alexandrina)....	2,982	1,005	499	1,478	1,055	374	661	20	12,509	808	2	—
Echunga, Portion of (ptn. Hun. of Macclesfield).	31	11	7	13	10	4	6	—	—	16	—	—
Encounter Bay (ptn. Hds. of Waitpinga, Encounter Bay, and Goolwa)	1,055	395	149	511	634	402	224	8	21,039	475	6	—
Kondoparinga, Portion of (portion Hundred of Kondoparinga).....	1,049	448	198	403	232	102	130	—	8,535	1,286	8	—
Macclesfield (portions Hds. of Macclesfield and Strathalbyn)	1,023	384	219	420	292	147	145	—	6,888	753	8	—
Mount Barker (ptn. Hds. of Macclesfield and Strathalbyn)	1,238	685	99	454	704	412	289	3	11,931	634	11*a*	—
Onaunga, Portion of (Hundred of Strathalbyn (portion of)	794	267	82	445	667	203	454	10	9,819	252	—	—
Port Elliot, viz.—												
Portion Hun. of Goolwa	1,039	396	215	428	494	251	242	1	12,102	448	—	—
Hundred of Nangkita ...	1,691	601	268	822	560	252	302	6	18,539	566	49*b*	—
Rapid Bay (portions Hds. of Yankalilla and Waitpinga)	673	202	99	372	331	204	123	4	25,503	251	4*c*	—
Strathalbyn (portion Hds. of Alexandrina, Kondoparinga, Bremer, Strathalbyn, and Macclesfield	1,130	533	148	449	1,099	478	612	9	19,789	853	1*d*	—
Willunga, Portion of (ptn. Hundred of Myponga)	70	20	6	44	24	23	1	—	575	9	20	—
Yankalilla (portion Hds. of Myponga, Encounter Bay, and Yankalilla) .	1,604	712	230	662	767	477	284	6	45,979	506	15*e*	—
Total County Hindmarsh	14,599	5,839	2,249	6,511	7,099	3,489	3,543	67	193,508	6,997	129*f*	—
County Light.												
Corporate Towns.....	380	100	20	260	412	320	90	2	1,100	250	30	—
District Councils of—												
Angaston (portion Hundred of Moorooroo)	1,554	639	171	744	1,348	512	828	8	23,417	554	—	—
Barossa, Portion of (portion Hundred of Nuriootpa) .	—	—	—	—	—	—	—	—	—	—	—	—
Belvidere (Hd. of Belvidere)	1,313	435	152	726	1,271	261	1,002	8	13,455	481	—	—
Gilbert (portion Hundred of Gilbert)	923	432	83	408	1,510	346	1,153	11	11,227	494	2	—

a Angora, 2. *b* Angora, 36. *c* Angora, 1. *d* Angora. *e* Angora, 8. *f* Angora, 48. [1] Mule, 1.

No. 38.—Return showing the Number and Description of Live Stock in each County and District, &c.—*continued.*

Districts.	Cattle. Total.	Cattle. Dairy Cows. In Milk.	Cattle. Dairy Cows. Dry.	Cattle. All Other Cattle (including Calves).	Horses. Total.	Horses. Light	Horses. Draught.	Horses. Entire Horses over 2 Years Old.	Sheep (including Lambs).	Pigs.	Goats.	Other Stock.
	Number	Number	Number	Number	Number	Number	Number	Number	Number	Number	Number	Number
I. Central Division—*ctd.*— *County Light*—continued.												
District Councils of—												
Hamilton (portions Hundreds Gilbert, Kapunda, and Waterloo)	1,067	404	152	511	1,092	254	833	5	21,198	376	—	—
Julia (Hd. of Julia Creek)	592	199	104	289	786	142	642	2	2,532	187	—	—
Kapunda (portions Hds. of Kapunda and Light)	2,394	658	260	1,476	1,940	672	1,256	12	13,726	596	3	—
Mount Crawford, Portion of (ptn. Hd. of Moorooroo)	10	5	5	—	57	50	6	1	12,000	6	—	30[1]
Munno Para East, Portion of (ptn. Hd. Nuriootpa)	28	23	4	1	7	5	2	—	210	2	—	—
Nuriootpa (portions Hds. Light and Nuriootpa)	2,011	995	280	736	2,718	703	1,995	20	7,220	893	2	—
Saddleworth (portion Hd. of Saddleworth)	577	254	62	261	1,010	220	780	10	10,506	257	—	—
South Rhine, Portion of (ptn. Hd. of Moorooroo)	150	54	19	77	62	28	32	2	1,503	25	—	—
Stockport, Portion of (ptn. Hds. Gilbert and Light)	326	147	66	113	480	106	367	7	3,717	237	—	—
Tanunda (portion Hundred of Moorooroo)	666	280	73	313	424	205	215	4	3,862	271	3	—
Waterloo, Portion of (portions Hundreds of Saddleworth and Waterloo)	737	328	84	325	939	191	745	3	7,100	271	—	—
Total County Light	12,728	4,953	1,535	6,240	14,056	4,015	9,946	95	132,773	4,900	40	30[1]
County Sturt.												
District Councils of—												
Angas (Hundred of Angas)	1,164	352	201	611	672	261	409	2	18,519	363	—	—
Brinkley, viz., Hds. of—												
Brinkley	1,571	254	86	1,231	354	140	207	7	28,905	109	—	1[2]
Freeling (portion of)	763	234	122	407	535	185	342	8	9,195	219	—	—
Caurnamont, Portion of (Hundred of Ridley)	1,214	395	80	739	665	198	464	3	17,201	300	—	2[2]
Mannum, Portion of (Hundred of Finniss)	1,806	741	60	1,005	1,123	246	870	7	19,535	375	10	2[2]
Mobilong, Portion of (Hundred of Mobilong)	1,238	480	136	622	768	215	546	7	10,360	401	—	—
Monarto (Hun. of Monarto)	546	223	107	216	552	151	396	5	17,509	126	—	—
Nairne (ptn. Hundred of Kanmantoo)	1,262	523	165	574	619	295	314	10	35,484	384	1	—
Onaunga, Portion of (ptn. Hundred of Freeling)	146	68	21	57	155	34	120	1	2,078	66	—	—
Onkaparinga, Portion of (portion Hundred of Kanmantoo)	83	49	3	31	25	16	9	—	2,675	29	—	—
South Rhine, Portion of (portion Hun. of South Rhine)	2,475	720	252	1,503	658	314	339	5	50,532	386	4*a*	—
Tungkillo (Hundred of Tungkillo)	1,107	418	132	557	545	215	327	3	33,628	277	—	—
Total County Sturt	13,375	4,457	1,365	7,553	6,671	2,270	4,343	58	245,621	3,035	15*b*	5
II. Lower North Division—												
County Burra.												
Corporate Towns	276	100	20	156	236	180	56	—	8,800	100	70	—
District Councils of—												
Apoinga, viz., Huns. of—												
Apoinga	398	106	47	245	466	134	329	3	16,113	84	4*c*	—
Bright	664	206	58	400	407	107	297	3	8,995	110	—	—
Bundey	98	33	9	56	75	4	71	—	80	37	—	—
Burra, viz., Hundreds of—												
Baldina	712	132	50	530	310	120	188	2	16,890	67	11	—
King	166	11	57	98	52	6	45	1	21,292	—	—	—
Kooringa (portion of)	530	120	81	329	520	307	208	5	44,748	101	14*d*	—
Hallett, viz., Hundreds of—												
Hallett	585	146	94	345	392	123	268	1	24,751	115	6	1[3]
Tomkinson	202	9	27	166	107	65	40	2	9,361	—	—	—
Morgan (portion of), viz., Hundreds of—												
Lindley	216	46	24	146	117	23	94	—	3,604	30	—	—
Schomburgk	231	31	32	168	256	118	137	1	8,013	20	—	—
Mount Bryan, viz., Hds. of—												
Kingston	613	86	73	454	451	144	304	3	37,327	84	—	—
Mongolata	124	15	15	94	50	43	6	1	12,942	—	—	—
Rees	16	—	—	16	—	—	—	—	2,183	—	—	—
Remainder of County	247	4	20	223	53	41	12	—	28,702	—	—	—
Total County Burra	5,078	1,045	607	3,426	3,492	1,415	2,055	22	243,801	748	105*e*	1[3]

a Angora. *b* Angora, 4. *c* Angora, 3. *d* Angora, 13. *e* Angora 16. [1] Deer. [2] Mules. [3] Donkey.

No. 38.—Return showing the Number and Description of Live Stock in each County and District, &c.—*continued.*

Districts.	Cattle. Total.	Cattle. Dairy Cows. In Milk.	Cattle. Dairy Cows. Dry.	Cattle. All Other Cattle (including Calves).	Horses. Total.	Horses. Light.	Horses. Draught.	Horses. Entire Horses over 2 Years Old.	Sheep (including Lambs).	Pigs.	Goats.	Other Stock.
	Number	Number	Number	Number	Number	Number	Number	Number	Number	Number	Number	Number
II. Lower North Division —*continued*—												
County Daly.												
Corporate Towns	225	150	50	25	645	530	100	15	600	180	40	—
District Councils of—												
Broughton (portion of), viz., Hundreds of—												
Mundoora (portion of)	—	—	—	—	—	—	—	—	—	—	—	—
Redhill	1,234	199	113	922	976	329	635	12	35,645	253	—	—
Clinton (ptn. of), viz, Hds. of—												
Clinton (portion of)	271	85	53	133	904	212	682	10	17,483	91	—	—
Kulpara (portion of)	—	—	—	—	—	—	—	—	—	—	—	—
Tiparra	654	188	118	348	2,112	529	1,558	25	32,339	454	1	—
Kadina, viz., Hds. of—												
Kadina	664	189	113	362	1,549	412	1,113	24	17,763	306	—	—
Wallaroo (portion of)	854	358	142	354	1,413	554	855	4	10,792	677	89	—
Kulpara, viz., Hds. of—												
Clinton (portion of)	22	6	6	10	35	34	1	—	5,260	6	—	—
Kulpara (portion of)	407	121	89	197	1,027	200	820	7	14,244	300	—	—
Mundoora, viz., Hds. of—												
Mundoora (portion of)	376	128	67	181	696	221	463	12	10,605	198	—	—
Wokurna	557	158	108	291	1,178	360	805	13	17,285	314	—	—
Ninnes, viz., Hds. of—												
Ninnes	309	98	59	152	1,159	280	859	20	11,257	62	—	—
Tickera	536	152	108	276	1,322	353	953	16	15,916	127	4	—
Wiltunga	489	162	80	247	1,121	332	777	12	23,349	272	—	—
Port Wakefield (portion of), viz., Hundred of—												
Clinton (portion of)	21	2	4	15	19	4	15	—	500	23	—	—
Snowtown (portion of), viz., Hundreds of—												
Barunga	674	168	98	408	1,150	341	794	15	41,291	183	—	—
Cameron	637	169	99	369	1,060	305	743	12	13,242	269	—	—
Total County Daly	7,930	2,333	1,307	4,290	16,366	4,996	11,173	197	267,571	3,715	134	—
County Hamley.												
Renmark Irrigation Colony	246	134	36	76	432	144	284	4	931	62	3[a]	—
Remainder of County	127	13	35	79	79	69	9	1	47,006	—	—	—
Total County Hamley	373	147	71	155	511	213	293	5	47,937	62	3[a]	—
County Kimberley.												
District Councils of—												
Coglin (ptn. of), viz, Hds. of—												
Gumbowie	1,025	286	134	605	495	136	352	7	7,248	227	2	—
Hardy	—	—	—	—	5	1	4	—	70	—	—	—
Parnaroo	554	138	68	348	195	89	104	2	2,704	2	3	3[1]
Terowie (portion of), viz., Hundreds of—												
Ketchowla	298	27	207	64	95	73	20	2	20,905	11	—	—
Terowie	877	228	203	446	403	191	204	8	22,917	135	514[b]	—
Wonna	764	116	83	565	139	74	65	—	12,970	27	—	—
Remainder of County	189	8	22	159	31	26	5	—	24,330	2	—	29[2]
Total County Kimberley	3,707	803	717	2,187	1,363	590	754	19	91,144	404	519[b]	32[3]
County Stanley.												
Corporate Towns	61	21	10	30	114	64	50	—	670	152	—	—
District Councils of—												
Balaklava (portion of), viz., Hundreds of—												
Stow and Goyder (pt. of)	499	129	93	277	882	188	678	16	7,611	204	1[c]	1[4]
Blyth (Hundred of Blyth)	508	165	106	237	1,309	350	948	11	13,563	245	—	—
Booborowie (portion of), viz., Hundred of—												
Ayers	1,321	258	110	953	650	222	423	5	40,111	156	—	—
Broughton (portion of), viz., Hundred of—												
Koolunga	619	166	108	345	998	238	752	8	13,305	124	—	—
Clare (portion Hun. Clare)	1,492	365	491	636	943	398	539	6	43,358	413	6	5[5]
Georgetown (portion of), viz., Hundred of—												
Yackamoorundie	571	159	110	302	765	200	556	9	9,652	88	14[d]	—
Hall (Hundred of Hall)	514	194	83	237	1,380	280	1,089	11	13,826	196	5	—
Hanson (Hun. of Hanson)	655	192	111	352	1,119	291	811	17	30,338	120	—	2[5]
Hutt and Hill Rivers, viz., Hundreds of—												
Andrews (portion of)	106	7	—	99	141	57	84	—	19,084	—	—	—
Hart	232	76	42	114	605	196	403	6	10,835	81	—	1[5]
Milne	185	52	34	99	433	193	239	1	35,196	22	—	3[5]
Port Wakefield (portion of), viz., Hundred of—												
Goyder (portion of)	323	86	79	158	670	170	493	7	16,252	289	1[c]	—

a Angora, 2. *b* Angora, 500. *c* Angora. *d* Angora, 9. [1] Donkey, 1; others, 2. [2] Donkeys. [3] Donkeys, 30; others, 2. [4] Donkey. [5] Mules.

No. 38.—Return showing the Number and Description of Live Stock in each County and District, &c.—*continued.*

Districts.	Cattle. Total.	Cattle. Dairy Cows. In Milk.	Cattle. Dairy Cows. Dry.	Cattle. All Other Cattle (including Calves).	Horses. Total.	Horses. Light.	Horses. Draught.	Horses. Entire Horses over 2 Years Old.	Sheep (including Lambs).	Pigs.	Goats.	Other Stock.
	Number	Number	Number	Number	Number	Number	Number	Number	Number	Number	Number	Number
II. Lower North Division —*continued*—												
County Stanley—continued.												
District Councils of—												
Rhynie, Portion of (part Hun. Upper Wakefield)	60	19	6	35	94	27	67	—	1,132	19	—	—
Snowtown (portion of), viz., Hundreds of—												
Boucaut	547	200	56	291	1,216	269	943	4	12,552	205	—	—
Everard	273	107	31	135	811	127	678	6	7,677	172	—	—
Spalding (portion of), viz., Hundred of—												
Andrews (portion of)	390	61	14	315	304	100	201	3	18,763	25	1	—
Stanley (ptn. Hun. of Clare)	794	140	100	554	749	281	459	9	28,805	155	—	—
Upper Wakefield, viz.—												
Hds of Stanley and Upper Wakefield (portions of)	1,107	338	280	489	1,207	418	782	7	21,203	637	—	—
Waterloo (portion of), viz., Hundred of—												
Stanley (portion of)	201	56	51	94	250	69	180	1	3,339	57	—	—
Total County Stanley	10,458	2,791	1,915	5,752	14,640	4,138	10,375	127	347,272	3,360	26*a*	12[1]
County Victoria.												
Corporate Towns	460	300	40	120	1,517	1,015	500	2	525	425	—	—
District Councils of—												
Belalie, viz., Hundreds of—												
Belalie (portion of)	1,279	375	200	704	1,285	358	910	17	47,796	205	—	—
Whyte (portion of)	346	108	52	186	402	97	298	7	3,918	62	—	—
Booborowie (portion of), viz., Hundred of—												
Anne	1,131	43	34	1,054	146	67	77	2	36,895	10	—	—
Booyoolie, viz., Hun. of—												
Booyoolie (portion of)	718	234	158	326	808	226	572	10	7,230	166	—	—
Caltowie (portion of), viz., Hundred of—												
Caltowie	767	265	115	387	1,107	280	819	8	11,811	338	—	—
Crystal Brook, viz., Hundreds of—												
Crystal Brook	1,581	425	189	967	1,565	487	1,066	12	22,664	252	4*b*	—
Howe (portion of)	75	20	12	43	56	16	40	—	436	11	—	—
Napperby (portion of)	259	81	73	105	359	98	256	5	4,458	59	—	—
Georgetown (portion of), viz., Hundreds of—												
Bundaleer	783	108	75	600	878	274	589	15	50,581	132	—	—
Narridy	751	151	124	476	716	190	519	7	12,420	144	5*c*	—
Gladstone (Hundreds of Booyoolie, portion, and Yangya)	1,095	174	82	839	1,049	256	782	11	32,922	108	—	—
Pirie, viz., Hundreds of—												
Howe (portion of)	246	53	22	171	232	86	146	—	3,105	30	1	—
Napperby (portion of)	834	183	188	463	698	255	438	5	7,265	225	153*d*	4[2]
Pirie (portion of)	2,863	880	418	1,565	1,300	540	727	33	20,027	748	21	7[3]
Wandearah	1,467	456	203	808	980	378	584	18	21,922	375	—	1[4]
Spalding (portion of), viz., Hundred of—												
Reynolds	441	80	45	316	503	145	354	4	25,877	38	4	—
Terowie (portion of), viz., Hundred of—												
Whyte (portion of)	1,358	225	108	1,025	1,147	281	859	7	56,484	258	8	—
Total County Victoria	16,454	4,161	2,138	10,155	14,748	5,049	9,536	163	366,336	3,586	196*e*	12[5]
County Young.												
District Council of—												
Morgan (portion of)	265	32	81	152	197	93	100	4	8,199	48	25*c*	—
Remainder of County	866	55	173	638	280	114	159	7	35,981	30	8*c*	—
Total County Young	1,131	87	254	790	477	207	259	11	44,180	78	33*c*	—
III. Upper North Division— *County Blachford.*												
District Council of—												
Hawker (portion of), viz., Hundreds of—												
Barndioota	346	24	8	314	71	52	18	1	1,395	—	13	—
Wonoka	1,535	255	153	1,127	444	168	266	10	3,029	315	—	—
Hundreds of—												
Cotabena	117	6	—	111	38	30	7	1	7,238	—	—	—
Warrakimbo	400	—	—	400	30	20	10	—	6,000	—	—	—
Woolyana	209	31	14	164	142	80	60	2	16,770	24	70	—
Remainder of County	123	—	—	123	23	21	1	1	3,365	—	—	5[3]
Total County Blachford	2,730	316	175	2,239	748	371	362	15	37,797	339	83	5[3]

a Angora, 11. *b* Angora, 1. *c* Angora. *d* Angora, 150. *e* Angora, 156. [1] Mules, 11; donkey, 1. [2] Mules, 3; donkey, 1. [3] Mules. [4] Donkey. [5] Mules, 10; donkeys, 2.

No. 38.—Return showing the Number and Description of Live Stock in each County and District, &c.—*continued.*

Districts.	Cattle. Total.	Cattle. Dairy Cows. In Milk.	Cattle. Dairy Cows. Dry.	Cattle. All Other Cattle (including Calves).	Horses Total.	Horses Light.	Horses Draught.	Horses Entire Horses over 2 Years Old.	Sheep (including Lambs).	Pigs.	Goats.	Other Stock.
	Number	Number	Number	Number	Number	Number	Number	Number	Number	Number	Number	Number
III. Upper North Division —*continued*—												
County Dalhousie.												
Corporate Towns	90	50	20	20	80	70	10	—	150	120	56	—
District Councils of—												
Caltowie (portion of), viz., Hundred of—												
Tarcowie	801	223	187	391	822	223	590	9	19,165	320	—	—
Carrieton (portion of), viz., Hundreds of—												
Eurelia	1,456	334	146	976	629	190	429	10	4,696	195	130	—
Oladdie	1,386	286	178	922	336	165	165	6	2,122	144	—	—
Yalpara	322	67	21	234	21	20	1	—	6,047	21	—	—
Orroroo, viz., Hds. of—												
Black Rock Plain	950	386	97	467	389	114	273	2	7,159	248	—	—
Coomooroo	883	330	74	479	553	157	392	4	8,229	168	—	—
Erskine	631	192	89	350	169	73	96	—	820	171	—	—
Pekina	742	291	84	367	900	194	706	—	11,886	262	1	—
Walloway	1,908	742	136	1,030	454	250	198	6	4,250	319	10	—
Yongala, viz., Hds. of—												
Mannanarie	1,170	283	163	724	938	241	684	13	19,820	432	—	—
Morgan	1,556	349	150	1,057	758	160	594	4	7,655	530	—	—
Yongala (portion of)	1,420	376	164	880	1,094	262	824	8	15,034	705	10*a*	—
Total County Dalhousie	13,315	3,909	1,509	7,897	7,143	2,119	4,962	62	107,033	3,635	207*a*	—
County Derby	226	1	1	224	68	66	2	—	31,162	—	36	—
County Frome.												
Corporate Towns	110	80	20	10	221	200	20	1	150	120	—	—
District Councils of—												
Hammond (portion of), viz., Hundreds of—												
Coonatto	949	313	134	502	419	184	229	6	2,904	102	6	—
Pinda	1,501	379	220	902	612	177	429	6	9,046	124		—
Willochra (portion of)	742	175	88	479	391	152	236	3	18,239	258	—	—
Woolundunga (portion of)	335	32	20	283	87	44	42	1	8,870	30	—	—
Kanyaka (portion of), viz., Hundreds of—												
Willochra (portion of)	507	133	73	301	196	47	147	2	2,465	73	—	—
Woolundunga (portion of)	443	90	60	293	155	55	99	1	3,350	32	3*b*	—
Port Germein, viz., Hundreds of—												
Appila	1,596	376	167	1,053	1,380	521	836	23	54,061	255	—	9[1]
Baroota	1,264	261	153	850	803	210	585	8	9,876	315	40*c*	—
Booleroo	1,061	278	108	675	1,405	367	1,026	12	15,760	338	—	—
Darling	259	31	36	192	120	83	36	1	1,788	32	—	—
Gregory	1,947	217	118	1,612	568	203	357	8	37,455	159	1	—
Telowie	872	212	115	545	674	207	459	8	1,489	258	1	1[2]
Willochra (portion of)	974	271	133	570	602	231	363	8	11,150	99	150*d*	—
Willowie	1,193	281	166	746	1,099	307	780	12	11,928	200	2	—
Wongyarra	1,010	199	166	645	523	224	291	8	5,102	202	51*e*	—
Woolundunga (portion of)	57	15	12	30	25	11	14	—	875	6	—	—
Woolundunga, viz., Hundreds of—												
Davenport (portion of)	1,690	104	585	1,001	197	86	110	1	6,740	92	—	625[3]
Winninowie	505	80	36	389	188	55	131	2	3,757	80	—	—
Woolundunga (portion of)	941	53	90	798	213	101	106	6	5,750	16	—	80[4]
Total County Frome	17,956	3,580	2,500	11,876	9,878	3,465	6,296	117	210,755	2,791	254*f*	715
County Granville.												
District Councils of—												
Carrieton (portion of), viz., Hundreds of—												
Bendleby	1,034	215	159	660	196	84	110	2	6,370	111	—	—
Eurilpa	730	163	93	474	198	66	130	2	11,051	125	—	1
McCulloch	167	26	10	131	51	26	25	—	—	12	—	1
Uroonda	146	43	29	74	115	29	82	4	7,440	38	—	—
Yanyarrie	1,890	309	144	1,437	427	159	261	7	12,332	154	—	—
Hawker (portion of), viz., Hundreds of—												
Wirreanda	595	122	55	418	250	121	124	5	10,627	148	—	—
Yednalue	200	39	20	141	60	25	35	—	2,052	53	—	—
Remainder of County	451	1	1	449	14	7	7	—	—	—	—	—
Total County Granville.	5,213	918	511	3,784	1,311	517	774	20	49,872	641	—	2
County Hanson.												
District Council of—												
Hawker (portion of), viz., Hundred of—												
Arkaba	1,235	209	108	918	675	206	455	14	3,711	449	2	16[5]

a Angora, 6. *b* Angora, 3. *c* Angora, 40. *d* Angora, 142. *e* Angora, 50. *f* Angora, 235.
[1] Not stated. [2] Mule. [3] Camels, 8; mules, 14; ostriches, 603. [4] Camels, 80. [5] Ostriches, 2.

No. 38.—Return showing the Number and Description of Live Stock in each County and District, &c.—*continued.*

Districts.	Cattle. Total.	Cattle. Dairy Cows. In Milk.	Cattle. Dairy Cows. Dry.	Cattle. All Other Cattle (including Calves).	Horses. Total.	Horses. Light.	Horses. Draught.	Horses. Entire Horses over 2 Years Old.	Sheep (including Lambs).	Pigs.	Goats.	Other Stock.
	Number	Number	Number	Number	Number	Number	Number	Number	Number	Number	Number	Number
III. Upper North Division —*continued*												
County Hanson continued.												
Hundreds of—												
Adams	279	41	24	214	115	32	82	1	—	70	2	—
Basedow	72	—	—	72	4	4	—	—	—	—	—	—
Moralana	172	20	11	141	66	29	36	1	5,143	45	6*a*	1[1]
Warcowie	514	52	29	433	111	47	63	1	84	51	—	—
Remainder of County	327	8	10	309	107	99	6	2	30,717	4	1*b*	4[2]
Total County Hanson	2,599	330	182	2,087	1,078	417	642	19	39,655	619	11*c*	21[3]
County Herbert.												
District Council of Coglin (portion of), viz., Hundreds of—												
Cavenagh	717	118	31	568	141	50	91	—	5,550	55	—	—
Coglin	1,482	418	75	989	328	81	242	5	2,135	221	24	—
Nackara	1,134	290	74	770	282	179	103	—	4,330	133	3	—
Paratoo	729	89	28	612	123	71	50	2	35,050	45	—	—
Hundreds of—												
Minburra	1,459	4	12	1,443	141	80	57	4	7,552	—	—	2[4]
Waroonee	90	6	12	72	6	1	5	—	250	20	—	—
Remainder of County	461	13	36	412	198	138	56	4	28,950	1	170	—
Total County Herbert	6,072	938	268	4,866	1,219	600	604	15	83,817	475	197	2[4]
County Lytton	815	14	35	766	264	250	11	3	80,691	4	2	—
County Newcastle.												
Corporate Towns	25	20	5	—	60	40	20	—	—	—	—	—
District Councils of—												
Hammond (portion of), viz., Hundred of—												
Moockra (portion of	159	43	24	92	72	17	55	—	—	32	—	—
Kanyaka (portion of), viz., Hundreds of—												
Boolcunda	1,538	199	173	1,166	342	140	202	—	6,429	68	—	1[1]
Cudlamudla	153	34	32	87	84	28	55	1	4,250	82	—	—
Kanyaka	664	141	93	430	160	79	79	2	2,265	128	—	—
Moockra (portion of)	321	61	37	223	58	21	37	—	575	76	—	—
Palmer	1,416	273	153	990	409	164	240	5	10,611	102	—	—
Pichi Richi (portion of)	734	148	118	468	415	126	284	5	3,410	64	—	—
Wyacca (portion of)	128	22	26	80	65	21	44	—	—	75	—	—
Yarrah (portion of)	350	75	62	213	173	55	117	1	8,208	63	—	—
Hundreds of—												
Crozier	—	—	—	—	—	—	—	—	—	—	—	—
Pichi Richi (portion of)	218	30	30	158	84	47	35	2	7,200	14	—	—
Wyacca (portion of)	—	—	—	—	—	—	—	—	—	—	—	—
Yarrah (portion of)	83	11	32	40	19	11	7	1	1,700	4	6	—
Remainder of County	200	—	—	200	20	10	10	—	6,900	—	—	—
Total County Newcastle	5,989	1,057	785	4,147	1,961	759	1,185	17	51,548	708	6	1[1]
County Taunton.												
Hundreds of—												
Bunyeroo	228	1	118	109	24	22	1	1	3,100	—	50*b*	17[5]
Carr	98	11	23	64	79	54	25	—	7,525	—	386	31[6]
Edeowie	25	2	1	22	8	7	1	—	2,030	—	100	—
Nilpena	18	2	6	10	9	6	1	2	100	—	—	—
Oratunga	—	—	—	—	—	—	—	—	—	—	—	—
Parachilna	415	2	9	404	28	15	13	—	4,102	15	—	1[4]
Remainder of County	2,711	12	240	2,459	294	276	14	4	78,683	—	160*b*	83[7]
Total County Taunton	3,495	30	397	3,068	442	380	55	7	95,540	15	696*d*	132[8]
IV. South-Eastern Division—												
County Buccleuch.												
District Councils of—												
Caurnamont (portion of), viz., Hundred of—												
Bowhill	134	55	4	75	208	16	192	—	—	96	—	—
Pinnaroo (portion of), viz., Hundred of—												
Price	44	16	3	25	309	40	267	2	—	77	—	—
Hundreds of—												
Coneybeer	44	18	7	19	51	8	43	—	550	9	100*b*	—
Hooper	—	—	—	—	—	—	—	—	—	—	—	—
Roby	69	23	10	36	178	34	143	1	470	135	—	—
Sherlock	60	22	5	33	170	38	131	1	290	65	—	—
Strawbridge	32	7	7	18	9	4	5	—	—	—	—	—

a Angora, 1. *b* Angora. *c* Angora, 2. *d* Angora, 210. [1] Mule. [2] Camel, 1; mules, 2; donkey, 1. [3] Camel, 1; mules, 3; donkey, 1; ostriches, 16. [4] Camels. [5] Mules, 3; donkeys, 14. [6] Mule, 1; donkeys, 30. [7] Camels, 8; mules, 19; donkeys, 56. [8] Camels, 9; mules, 23; donkeys, 100.

No. 38.—RETURN showing the Number and Description of Live Stock in each County and District, &c.—*continued.*

Districts.	Cattle. Total.	Cattle. Dairy Cows. In Milk.	Cattle. Dairy Cows. Dry.	Cattle. All Other Cattle (including Calves).	Horses. Total.	Horses. Light.	Horses. Draught.	Horses. Entire Horses over 2 Years Old.	Sheep (including Lambs).	Pigs.	Goats.	Other Stock.
	Number	Number	Number	Number	Number	Number	Number	Number	Number	Number	Number	Number
IV. SOUTH-EASTERN DIVISION—*continued*—												
County Buccleuch—contd.												
Hundreds of—												
Vincent	—	—	—	—	—	—	—	—	—	—	—	—
Peake	32	4	1	27	230	7	222	1	—	57	—	—
Livingstone	14	7	2	5	23	4	19	—	—	12	—	—
Kirkpatrick	10	—	—	10	1	1	—	—	—	—	—	—
Lewis	16	2	—	14	3	—	3	—	180	—	1	—
Remainder of County	—	—	—	—	—	—	—	—	—	—	—	—
Total County Buccleuch	455	154	39	262	1,182	152	1,025	5	1,490	451	101	—
County Buckingham.												
District Council of—												
Tatiara (portion of), viz., Hundreds of—												
Stirling	180	53	23	104	347	86	255	6	10,661	195	2*a*	—
Tatiara	843	228	125	490	1,246	506	721	19	67,486	197	2	1[1]
Wirrega	773	158	95	520	885	324	546	15	50,973	161	2	—
Senior	2	1	—	1	50	11	38	1	—	—	—	—
Remainder of County (ptn of)	63	10	4	49	92	42	48	2	3,682	11	—	—
Hundred of Archibald	—	—	—	—	—	—	—	—	—	—	—	—
Remainder of County (ptn of)	—	—	—	—	—	—	—	—	—	—	—	—
Total County Buckingham	1,861	450	247	1,164	2,620	969	1,608	43	132,802	564	6*b*	1[1]
County Cardwell.												
District Council of—												
Meningie (portion of), viz., Hundreds of—												
Glyde	528	22	19	487	71	53	17	1	9,500	—	74*c*	—
Neville	51	2	25	24	183	60	120	3	950	—	—	—
Santo	182	3	—	179	36	6	30	—	1,784	1	—	—
Hundred of Coombe	37	5	4	28	73	20	53	—	396	10	—	—
Remainder of County	46	13	6	27	73	19	44	10	23,005	40	—	—
Total County Cardwell.	844	45	54	745	436	158	264	14	35,635	51	74*c*	—
County Chandos.												
District Council of—												
Pinnaroo (portion of), viz., Hundreds of—												
Bews	217	101	23	93	686	92	581	13	—	344	—	—
Cotton	98	37	13	48	393	32	358	3	20	100	—	—
Parilla	86	27	15	44	502	112	389	1	2	115	1	—
Pinnaroo	328	126	37	165	1,289	255	1,021	13	33	421	2	—
Von Doussa	14	9	1	4	120	5	115	—	—	23	—	—
Remainder of County	—	—	—	—	—	—	—	—	—	—	—	—
Total County Chandos..	743	300	89	354	2,990	496	2,464	30	55	1,003	3	—
County Grey.												
Corporate Towns	170	100	50	20	470	320	150	—	1,300	330	—	—
District Councils of—												
Beachport, viz., Hundreds of— Lake George, Symon.. Rivoli Bay (portion of) Rivoli Bay (portion of), viz., Penguin Island	957	61	91	805	356	243	112	1	43,895	74	5	—
Benara, viz., Hundreds of— Benara (portion of) ... Kongorong	2,797	26	12	2,759	159	132	27	—	55,377	25	—	—
Kennion (portion of), viz., Hundreds of— Kennion Riddoch Sturt	1,776	162	96	1,518	381	235	140	6	63,862	58	—	—
Millicent, viz.— Portions Hundreds of Mt. Muirhead, Mayurra, and Hindmarsh.	2,752	594	315	1,843	869	471	385	13	28,172	348	1	—
Mount Gambier East, viz.— Portions Hundreds of Gambier, Blanche, MacDonnell, Caroline Hundred of Mingbool and portion Hundred of Gambier	7,314	1,862	961	4,491	2,339	1,226	1,099	14	74,889	1,855	4	—

a Angora *b* Angora, 2. *c* Angora, 70. [1] Mule.

No. 38.—Return showing the Number and Description of Live Stock in each County and District, &c.—*continued.*

Districts.	Cattle. Total.	Cattle. Dairy Cows. In Milk.	Cattle. Dairy Cows. Dry.	Cattle. All Other Cattle (including Calves).	Horses. Total.	Horses. Light.	Horses. Draught.	Horses. Entire Horses over 2 Years Old.	Sheep (including Lambs).	Pigs.	Goats.	Other Stock.
	Number	Number	Number	Number	Number	Number	Number	Number	Number	Number	Number	Number
IV. South-Eastern Division—*continued*—												
County Grey—continued.												
District Councils of—												
Mount Gambier West, viz.—												
Portion Hun. of Blanche Hundred of Young ...	5,514	1,711	549	3,254	1,687	1,127	539	21	58,708	1,580	—	—
Mount Muirhead, viz.—												
Portions Hundreds of Mount Muirhead and Rivoli Bay	1,840	331	210	1,299	958	525	424	9	37,855	191	—	—
Penola (portion of), viz., Hundreds of—												
Grey	1,389	148	127	1,114	490	337	145	8	62,984	234	—	—
Monbulla	420	55	36	329	252	149	100	3	43,104	78	1	—
Nangwarry	258	16	47	195	56	53	2	1	10,374	104	—	—
Penola	731	193	109	429	433	259	169	5	29,014	113	2	—
Port MacDonnell, viz.—												
Portion Hun. of Caroline Portion Hundred of MacDonnell	2,184	363	270	1,551	741	492	238	11	51,502	445	10*a*	—
Tantanoola (ptns. Hundreds of Hindmarsh, Mayurra, and Benara)	2,437	810	367	1,260	865	391	469	5	18,290	404	1	—
Total County Grey	30,539	6,432	3,240	20,867	10,056	5,960	3,999	97	579,326	5,839	24*a*	—
County MacDonnell.												
District Councils of—												
Lacepede (portion of), viz., Hundreds of—												
Dutheld	33	10	12	11	188	55	131	2	5,233	42	—	5[1]
Lacepede	334	82	62	190	192	102	89	1	15,377	47	—	—
Landseer	98	11	15	72	73	65	8	—	19,352	2	—	—
Marcollat	18	2	6	10	11	3	8	—	7,100	—	—	—
Minecrow	66	7	9	50	26	18	8	—	15,158	—	—	—
Murrabinna	240	23	49	168	302	125	169	8	13,519	6	—	—
Peacock	—	—	—	—	3	3	—	—	2,122	—	—	—
Woolumbool	—	—	—	—	—	—	—	—	9,400	—	—	—
Naracoorte (portion of), viz., Hundreds of—												
Binnum	452	124	83	245	417	188	224	5	42,980	135	38*b*	—
Glen Roy	30	9	10	11	24	20	4	—	7,274	—	—	—
Hynam	183	41	34	108	273	93	175	5	17,738	39	—	—
Lochaber	322	47	63	212	188	109	78	1	25,155	25	—	—
Tatiara (portion of), viz., Hundreds of—												
Parsons	34	3	10	21	25	10	13	2	14,053	3	27	—
Remainder of County.....	24	1	3	20	12	11	1	—	14,604	—	—	—
Total County MacDonnell	1,834	360	356	1,118	1,734	802	908	24	209,065	299	65*b*	5[1]
County Robe.												
District Councils of—												
Kennion, Portion of (ptns. Huns. of Coles and Fox)	133	2	2	129	106	41	63	2	14,600	1	—	—
Lacepede, Portion of (ptns. Huns. of Bowaka and Mount Benson)	423	47	4	372	422	265	148	9	36,168	12	—	—
Lucindale, viz., Hds. of—												
Coles and Fox (pt. of)..	115	12	87	16	97	68	28	1	20,109	4	—	—
Conmurra	386	31	2	353	356	287	66	3	31,015	4	—	—
Joyce	437	90	18	329	289	193	88	8	26,665	42	—	—
Spence	64	12	18	34	59	43	16	—	13,210	3	—	—
Townsend	220	17	38	165	78	60	18	—	12,330	6	—	—
Naracoorte (portion of), viz., Hundreds of—												
Jessie	404	77	30	297	261	118	142	1	24,898	46	2	—
Joanna	86	16	24	46	53	34	19	—	3,967	25	—	—
Naracoorte	1,206	312	210	684	766	494	262	10	22,198	150	1	—
Robertson	1,013	77	106	830	354	237	114	3	94,044	17	—	—
Penola (portion of), viz., Hundreds of —												
Comaum	279	75	56	148	290	144	143	3	19,685	68	1	—
Killanoola	218	2	7	209	63	44	18	1	38,283	—	—	—
Robe, viz., Hundreds of—												
Bray	259	17	15	227	145	43	98	4	13,270	14	—	—
Ross	22	1	—	21	43	4	38	1	4,300	—	—	—
Smith	67	5	1	61	55	46	8	1	20,154	—	—	—
Waterhouse	567	68	12	487	592	427	152	13	15,313	47	—	—
Total County Robe ..	5,899	861	630	4,408	4,029	2,548	1,421	60	410,209	439	4	—

a Angora, 3. *b* Angora, 27. [1] Mules.

No. 36.—Return showing the Number and Description of Live Stock in each County and District, &c.—*continued.*

Districts.	Cattle. Total.	Cattle. Dairy Cows. In Milk.	Cattle. Dairy Cows. Dry.	Cattle. All Other Cattle (including Calves).	Horses. Total.	Horses. Light.	Horses. Draught.	Horses. Entire Horses over 2 Years Old.	Sheep (including Lambs).	Pigs.	Goats.	Other Stock.
	Number	Number	Number	Number	Number	Number	Number	Number	Number	Number	Number	Number
IV. South-Eastern Division—*continued*—												
County Russell.												
District Councils of—												
Mannum (portion of), viz., Hundreds of—												
Younghusband and Burdett (portion of)	1,331	477	70	784	609	138	465	6	4,642	304	—	—
Meningie (portion of), viz., Hundreds of—												
Baker	3,326	655	223	2,448	704	493	191	20	43,320	443	—	430[1]
Bonney	1,645	547	149	949	442	238	194	10	8,089	325	4*a*	—
Coolinong	158	46	15	97	112	63	48	1	2,115	72	1	—
Malcolm	2,560	264	90	2,206	710	404	294	12	74,492	80	2	150[1]
Seymour	833	226	121	486	398	150	245	3	2,175	318	3	—
Mobilong (portion of), viz., Hundred of—												
Burdett (portion of)....	989	423	168	398	374	100	272	2	1,946	261	—	—
Hundred Ettrick	—	—	—	—	5	—	5	—	—	—	—	—
Remainder of County	—	—	—	—	—	—	—	—	—	—	—	—
Total County Russell ..	10,842	2,638	836	7,368	3,354	1,586	1,714	54	136,779	1,803	10*a*	580[1]
V. Western Division—												
County Buxton.												
Hundred of Kelly	—	—	—	—	—	—	—	—	—	1	—	—
Remainder of County	58	2	6	50	52	18	34	—	—	—	—	—
Total County Buxton ..	58	2	6	50	52	18	34	—	—	1	—	—
County Dufferin.												
Hundreds of—												
Carawa	10	—	10	—	44	—	42	2	785	—	—	—
Hague	—	—	—	—	—	—	—	—	—	—	—	—
Haslam	10	—	8	2	55	6	49	—	1,000	10	—	—
Perlubie	33	—	5	28	105	63	41	1	320	24	—	—
Petina	1	—	1	—	40	3	37	—	150	—	—	—
Remainder of County	800	—	—	800	83	55	25	3	—	—	10*b*	5[2]
Total County Dufferin..	854	—	24	830	327	127	194	6	2,255	34	10*b*	5[2]
County Flinders.												
District Councils of—												
Lincoln (portion of), viz., Hundreds of—												
Lake Wangary.....	138	18	34	86	262	79	179	4	14,295	6	—	—
Lincoln	500	156	66	278	407	163	233	11	13,978	86	15*a*	—
Louth	227	96	59	172	587	177	402	8	17,629	207	4*c*	2[3]
Sleaford	101	8	7	86	95	71	23	1	5,272	56	—	—
Uley	87	10	13	64	81	52	25	4	7,030	—	—	—
Ulipa	157	8	11	38	99	28	70	1	7,431	5	—	—
Wanilla	101	27	24	50	193	57	135	1	6,955	77	—	—
Warrow.....	107	37	27	43	231	58	169	4	13,077	40	—	—
Thistle Island	3	1	1	1	253	132	118	3	20	5	—	—
Cummins	64	23	9	32	303	50	247	6	363	143	—	—
Mortlock	123	38	17	68	396	37	354	5	444	173	—	—
Flinders.....	12	2		10	8	2	6	—	596	—	22*a*	—
Remainder of County	20	2	2	16	43	—	41	2	2,280		—	—
Tumby Bay (portion of), viz., Hundreds of—												
Hutchison	181	49	26	106	352	102	244	6	7,604	148	3	—
Koppio	175	59	20	96	446	106	334	6	10,301	164	4	—
Stokes	92	28	16	48	307	40	266	1	3,677	327	6*a*	1[4]
Yaranyacka	132	46	16	70	383	113	267	3	7,459	140	—	—
Total County Flinders..	2,220	608	348	1,264	4,446	1,267	3,113	66	119,011	1,577	54	3
County Hopetoun.												
Hundreds of—												
Bice	—	—	—	—	—	—	—	—	—	—	—	—
Caldwell	39	10	7	22	61	20	37	4	1,236	15	8	20[5]
Lucy	—	—	—	—	3	3	—	—	4,500	—	—	—
May	—	—	—	—	—	—	—	—	—	—	—	—
Miller	47	9	9	29	87	21	65	1	3,578	13	65	—
Trunch	—	—	—	—	—	—	—	—	—	—	—	—
Russell	82	2	—	80	25	18	6	1	7,700	2	—	—
Scherk	68	12	5	51	149	21	126	2	7,327	39	60	—
Wookata	29	1	1	27	39	10	27	2	550	3	2	11[6]
Remainder of County	370	—	—	370	41	40	—	1	11,000	—	—	54[7]
Total County Hopetoun.	635	34	22	579	405	133	261	11	35,891	72	135	85

a Angora, 1. *b* Angora, 10. *c* Angora, 4. [1] Ostriches. [2] Mules. [3] Not specified. [4] Mule, 1. [5] Camels, 20. [6] Camels, 10; mule, 1. [7] Camels, 50; mules, 4.

No 33.—Return showing the Number and Description of Live Stock in each County and District, &c.—*continued.*

Districts.	Cattle. Total.	Cattle. Dairy Cows. In Milk.	Cattle. Dairy Cows. Dry.	Cattle. All Other Cattle (including Calves).	Horses. Total.	Horses. Light.	Horses. Draught.	Horses. Entire Horses over 2 Years Old.	Sheep (including Lambs).	Pigs.	Goats.	Other Stock.
	Number	Number	Number	Number	Number	Number	Number	Number	Number	Number	Number	Number
V. Western Division—*ctd.*—												
County Jervois.												
District Councils of—												
Franklin Harbor, viz., Hundreds of—												
Boothby	159	30	10	119	286	88	192	6	1,276	58	—	1[1]
Campoona	38	—	—	38	10	4	6	—	3	1	—	—
Charleston	—	—		—	21	5	16			—	—	—
Glynn	35	7	3	25	53	17	34	2	120	18		—
Hawker	332	82	38	212	769	184	576	9	10,266	101	24*a*	—
Mangalo	100	6	8	86	109	20	87	2	6	11	—	—
Mann	185	53	22	110	429	91	334	4	3,443	70	—	—
McGregor	5	2	3	—	14	3	10	1	49	4	—	—
Miltalie	290	62	46	182	345	67	274	4	2,052	108	3*b*	—
Minbrie	285	70	28	187	338	89	243	6	3,340	58	—	—
Playford	209	47	22	140	308	102	202	4	3,195	111	—	—
Warren	106	19	10	77	192	37	150	5	510	97	—	—
Wilton	53	12	6	35	162	35	125	2	1,080	54	—	2[2]
Yadnarie	210	56	23	131	436	93	337	6	3,568	85	—	—
Remainder of County	56	—	7	49	128	42	86	—			15	40[3]
Tumby Bay (ptn. of), viz., Hundreds of—												
Butler	58	24	7	27	229	41	181	7	124	70	—	—
Brooker	1	1	—	—	18	2	16	—	35	5	—	—
Moody	13	4	1	8	63	9	54	—	—	12	—	—
Dixson	24	15	—	9	155	32	122	1	—	81	—	—
Roberts	12	1	—	11	118	21	97	—	7	1	—	—
Total County Jervois	2,171	491	234	1,446	4,183	982	3,142	59	29,074	945	42	43
County Kintore.												
Hundreds of—												
Bagster	61	15	7	29	173	37	133	3	1,060	38	—	—
Burgoyne	96	20	13	63	219	65	145	9	5,235	35	—	—
Cohen	142	13	5	124	156	28	124	4	752	47		6[3]
Giles	87	4	18	65	35	13	21	1	4,230	3	—	1[1]
Keith	—	—	—	—	—	—	—	—	—	—	—	—
Kevin	2	1	1	—	20	1	19	—		2	2	—
Magarey	37	4	11	22	47	15	30	2	7,000	2	5	—
Nash	30	7	2	21	55	19	36		1,860	3	—	—
Remainder of County	—	—	—	—	—	—	—	—	—	—	—	—
Total County Kintore	455	64	57	324	705	178	508	19	20,137	130	7	7
County Manchester.												
Hundreds of—												
Castine	70	—	60	10	—	—	—	—	—	—	—	—
Copley	343	29	2	312	422	204	211	7	995	12	22	385[4]
Gillen	330	—	—	330	23	21	2	—	1,400	—	—	—
Handyside	119	13	12	94	79	71	4	4	8,320	2	17	—
Jenkins	31	—	—	31	16	13	2	1	—	—	—	6[5]
Remainder of County	247	15	—	232	107	84	22	1	46,128	3	16	26[6]
Total County Manchester	1,140	57	74	1,009	647	393	241	13	56,843	17	55	417
County Musgrave.												
District Councils of—												
Elliston (portion of), viz., Hundreds of—												
Colton	247	59	48	140	480	124	345	11	26,721	73	—	—
Homburg	44	3	14	27	85	52	30	3	10,043	6	—	—
McLachlan	—	—	—	—	—	—	—	—	—	—	—	—
Pearce	38	2	4	32	29	17	11	1	18,350	—	—	—
Squire	88	10	10	68	58	23	34	1	11,688	3	1	—
Talia	60	12	12	36	92	29	58	5	7,284	18	—	—
Tinline	69	11	14	44	92	40	51	1	12,453	8	—	—
Ward	162	46	27	89	249	85	161	3	16,161	45	—	—
Way	109	23	21	65	120	54	65	1	21,857	5	—	—
Remainder of County (portion of)	21	1	7	13	10	6	4	—	6,408	—	—	—
Lincoln (portion of), viz., Hundreds of—												
Kiana	93	24	15	54	131	64	65	2	8,849	4	—	—
Mitchell	45	10	1	34	140	20	116	4	800	15	—	—
Shannon	16	6	4	6	98	12	86	—	15	19	—	—
Total County Musgrave	992	207	177	608	1,584	526	1,026	32	140,629	195	1	—
County Robinson												
District Councils of—												
Elliston (portion of), viz., Hundreds of—												
Downer	38	9	10	19	81	29	51	1	6,770	2	—	—
Wright (portion of)	20	—	—	20	92	11	80	1	1,700	7	—	—

a Angora, 20. *b* Angora, 2. [1] Mule. [2] Mules. [3] Camels. [4] Camels, 320; mules, 5; donkeys, 60. [5] Donkeys. [6] Mules, 25; donkey, 1.

No. 38.—RETURN showing the Number and Description of Live Stock in each County and District, &c.—*continued.*

Districts.	Cattle. Total.	Cattle. Dairy Cows. In Milk.	Cattle. Dairy Cows. Dry.	Cattle. All other Cattle including Calves).	Horses. Total.	Horses. Light.	Horses. Draught.	Horses. Entire Horses over 2 Years Old.	Sheep (including Lambs).	Pigs.	Goats.	Other Stock
	Number	Number	Number	Number	Number	Number	Number	Number	Number	Number	Number	Number
V. WESTERN DIVISION *ctd.*—*County Robinson*—contd.												
Remainder of County (portion of)	244	2	4	238	174	41	132	1	2,205	25	—	—
District Councils of—												
Streaky Bay, viz., Hundreds of—												
Campbell	83	2	2	79	87	27	58	2	12,100	24	—	—
Finlayson	32	4	14	14	107	15	92	—	1,602	19	—	—
Forrest	35	3	17	15	208	31	172	5	7,340	76	—	—
Murray	13	1	7	5	135	22	108	5	4,600	29	—	—
Ripon	96	24	37	35	467	69	389	9	5,797	16	—	—
Rounsevell	29	2	7	20	256	55	197	4	7,000	35	—	—
Scott	64	5	22	37	369	80	276	13	10,370	148	—	—
Tarlton	34	6	6	22	128	19	106	3	650	28	—	—
Witera	29	10	13	6	230	18	207	5	4,120	58	—	—
Wrenfordsley	18	4	9	5	246	48	196	2	11,470	42	—	—
Wright (portion of)	8	3	2	3	71	13	56	2	820	4	—	—
Remainder of County (portion of)	22	10	—	12	64	39	24	1	14,400	2	—	—
Total County Robinson.	765	85	150	530	2,715	517	2,144	54	90,944	515	—	—
County Way.												
Hundreds of—												
Bartlett	21	6	3	12	100	9	90	1	1,850	42	—	—
Blacker	9	2	4	3	77	8	67	2	--	29	1	—
Bonython	80	25	11	44	290	54	233	3	625	114	—	—
Catt	106	18	3	85	132	25	104	3	1,300	63	—	—
Chillundie	16	3	5	8	74	11	63	—	200	12	—	—
Goode	68	20	4	44	296	33	259	4	541	152	—	—
Guthrie	—	—	—	—	34	5	29	—	—	2	—	—
Horn	36	6	5	25	80	16	62	2	100	29	—	—
Moule	102	25	13	64	265	52	207	6	930	72	—	—
O'Loughlin	15	4	2	9	79	6	73	—	70	21	—	—
Wallanippie	54	16	4	34	167	21	146	—	2,297	18	—	—
Wandana	68	16	13	39	277	49	226	2	963	80	—	—
Remainder of County	—	—	—	—	17	10	5	2	3,300	—	—	—
Total County Way	575	141	67	367	1,888	299	1,564	25	12,176	634	1	—
County York.												
Hundreds of—												
Ash	—	—	—	—	—	—	—	—	—	—	—	—
Batchelor	370	—	—	370	32	16	16	—	—	—	—	—
Poynton	170	15	45	110	8	8	—	—	—	—	2	—
Randell	523	13	4	506	29	24	5	—	1,500	1	—	—
Remainder of County	816	13	—	803	67	44	20	3	14,777	4	150*a*	—
Total County York	1,879	41	49	1,789	136	92	41	3	16,277	5	152	—
DIVISIONS—												
I. Central	102,326	40,091	14,640	47,595	94,556	36,869	56,936	751	1,302,284	44,524	1,987*b*	64[1]
II. Lower North	45,131	11,367	7,009	26,755	51,597	16,608	34,445	544	1,408,241	11,953	1,016*c*	57[2]
III. Upper North	58,410	11,093	6,363	40,954	24,112	8,944	14,893	275	787,870	9,227	1,492*d*	878[3]
IV. South-Eastern	53,017	11,240	5,491	36,286	26,401	12,671	13,403	327	1,505,361	10,449	287*e*	586[4]
V. Western	11,839	1,735	1,210	8,894	17,205	4,581	12,335	289	523,627	4,132	457*f*	560[6]
TOTAL COUNTIES	270,723	75,526	34,713	160,484	213,871	79,673	132,012	2,186	5,527,383	80,285	5,239*g*	2,145[6]
REMAINDER OF STATE—												
Northern Division	7,529	47	85	7,397	2,344	1,372	928	44	70,030	12	2,235*h*	885[7]
North-Eastern Division	23,954	54	44	23,856	3,542	2,912	593	37	513,072	31	1,981*i*	1,791[8]
North-Western Division	41,305	92	186	41,027	10,451	7,489	2,807	155	307,745	82	3,849*j*	729[9]
Western Division	523	6	4	513	197	97	95	5	13,808	—	45	15[10]
TOTAL OUTSIDE DISTRICTS	73,311	199	319	72,793	16,534	11,870	4,423	241	904,655	125	8,110*k*	3,420†
GRAND TOTAL, 1909	344,034	75,725	35,032	233,277	230,405	91,543	136,435	2,427	6,432,038	80,410	13,349*l*	5,565*
" 1908	340,376	69,907	36,362	234,107	213,385	88,237	122,903	2,245	6,898,451	78,454	14,611	6,088*
Increase	3,658	5,818	—	—	17,020	3,306	13,532	182	—	1,956	—	—
Decrease	—	—	1,330	830	—	—	—	—	466,413	—	1,262	523

a Angora. *b* Angora, 391. *c* Angora, 718. *d* Angora, 453. *e* Angora, 203. *f* Angora, 189. *g* Angora, 1,954. *h* Angora, 13. *i* Angora, 383. *j* Angora, 1,676. *k* Angora, 2,072. *l* Angora, 4,026.

[1] Mules, 13; donkeys, 6; deer, 30; not stated, 15. [2] Mules, 21; donkeys, 34; not stated, 2. [3] Camels, 100; mules, 49; donkeys, 101; ostriches, 619; not stated, 9. [4] Mules, 6; ostriches, 580. [5] Camels, 446; mules, 45; donkeys, 67; not stated, 2.
[6] Mules, 134; donkeys, 208; deer, 30; not stated, 28; camels, 546; ostriches, 1,199. [7] Camels, 593; mules, 54; donkeys, 238. [8] Camels, 652; mules, 369; donkeys, 770.
[9] Camels, 552; mules, 90; donkeys, 87. [10] Camels. † Camels, 1,812; mules, 513; donkeys, 1,095.

* Total other stock, 1909, viz. :—Mules, 647; donkeys, 1,303; deer, 30; not stated, 28; camels, 2,358; ostriches, 1,199.
" " 1908, viz. :—Mules, 686; donkeys, 1,295; not stated, 68; camels, 2,816; ostriches, 1,223.

LIVE STOCK—DISTRICT COUNCILS.

No. 39.—Return showing the Number and Description of Live Stock in each District Council, 1909.

District Councils.	Cattle.				Horses.				Sheep (including Lambs).	Pigs.	Goats.	Other Stock.
	Total.	Dairy Cows. In Milk.	Dairy Cows. Dry.	All Other Cattle (including Calves).	Total.	Light	Draught.	Entire Horses over Two Years Old.				
	Number	Number	Number	Number	Number	Number	Number	Number	Number	Number	Number	Number
Aldinga	601	289	101	211	525	180	337	8	7,485	419	—	—
Alma Plains	572	191	97	284	1,138	333	799	6	12,140	366	13	—
Angas	1,164	352	201	611	672	261	409	2	18,519	363	—	—
Angaston	1,554	639	171	744	1,348	512	828	8	23,417	554	—	—
Apoinga	1,160	345	114	701	948	245	697	6	25,188	231	4	—
Balaklava	913	278	148	487	2,163	523	1,611	29	16,355	464	7	1
Barossa	1,182	509	204	469	772	241	527	4	8,943	346	—	—
Beachport	957	61	91	805	356	243	112	1	43,895	74	5	—
Belalie	1,625	483	252	890	1,687	455	1,208	24	51,714	267	—	—
Belvidere	1,313	435	152	726	1,271	261	1,002	8	13,455	481	—	—
Benara	2,797	26	12	2,759	159	132	27		55,377	25	—	—
Blanchetown	1,975	351	247	1,377	1,250	408	816	26	37,456	552	67	—
Blyth	508	165	106	237	1,309	350	948	11	13,563	245	—	—
Booborowie	2,452	301	144	2,007	796	289	500	7	77,006	166	—	—
Booyoolie	718	234	158	326	868	226	572	10	7,230	166	—	—
Bremer	2,982	1,005	499	1,478	1,055	374	661	20	12,569	808	2	—
Brinkley	2,334	488	208	1,638	889	325	549	15	38,100	328	—	1
Broughton	1,853	365	221	1,267	1,974	567	1,387	20	48,959	377	—	—
Burnside	1,773	779	244	750	1,104	697	405	2	668	339	20	14
Burra	1,408	263	188	957	882	433	441	8	82,930	168	25	—
Caltowie	1,568	488	302	778	1,929	503	1,409	17	39,976	658	—	
Campbelltown	1,418	587	175	656	1,170	606	561	3	342	706	8	—
Carrieton	7,131	1,443	780	4,908	1,973	739	1,203	31	50,058	800	130	2
Caurnamont	1,787	593	164	1,030	1,378	345	1,024	9	20,335	543	—	2
Clare	1,492	365	491	636	943	398	539	6	43,358	413	6	5
Clarendon	1,326	520	226	580	657	329	322	6	8,980	870	6	1
Clinton	966	286	178	502	3,093	758	2,299	36	50,682	561	1	—
Coglin	5,641	1,339	410	3,892	1,569	607	946	16	57,087	683	32	3
Crafers	483	252	67	164	450	203	247	—	2,554	556	75	—
Crystal Brook	1,915	526	274	1,115	1,980	601	1,362	17	27,558	322	4	—
Dalkey	619	216	90	313	1,528	302	1,208	18	12,450	296	—	—
Dalrymple	425	156	101	168	1,098	293	799	6	21,629	239	7	—
Dublin	433	167	79	187	1,062	288	754	20	14,567	318	3	—
Dudley	352	65	46	241	335	125	207	3	16,954	69	—	
East Torrens	857	318	135	404	466	175	291	—	957	400	19	—
Echunga	1,077	497	161	419	504	258	241	5	1,372	586	24	—
Elliston	1,140	178	171	791	1,562	511	1,022	29	141,640	192	—	—
Encounter Bay	1,055	395	149	511	634	402	224	8	21,039	475	6	—
English	1,364	505	199	660	1,529	280	1,246	3	17,775	496	—	—
Franklin Harbor	2,063	446	226	1,391	3,600	877	2,672	51	28,908	776	42	43
Gawler South	92	48	16	28	61	36	25	-	337	79	—	
Georgetown	2,105	418	309	1,378	2,359	664	1,664	31	72,653	364	19	—
Gilbert	923	432	83	408	1,510	346	1,153	11	11,227	494	2	—
Gladstone	1,095	174	82	839	1,049	256	782	11	32,922	108	—	—
Grace	528	176	100	252	1,261	342	908	11	12,848	400	2	—
Hall	514	194	83	237	1,380	280	1,089	11	13,826	196	3	—
Hallett	787	155	121	511	499	188	308	3	34,112	115	6	1
Hamilton	1,067	404	152	511	1,092	254	833	5	21,198	376	—	—
Hamley	—	—	—	—	—	—	—	—	—	—		—
Hammond	3,686	942	486	2,258	1,581	574	991	16	39,059	546	6	—
Hanson	655	192	111	352	1,119	291	811	17	30,338	120	—	2
Hawker	3,911	649	344	2,918	1,500	572	898	30	20,814	965	15	16
Highercombe	415	200	59	156	300	128	171	1	1,796	310	—	—
Hutt and Hill Rivers	523	135	76	312	1,179	446	726	7	65,115	103	—	4
Julia	592	199	104	289	786	142	642	2	2,532	187	—	—
Kadina	1,518	547	255	716	2,962	966	1,968	28	28,555	983	89	—
Kanyaka	6,254	1,176	827	4,251	2,057	736	1,304	17	39,563	703	3	1
Kapunda	2,394	658	260	1,476	1,940	672	1,256	12	13,726	596	3	—
Kennion	1,909	164	98	1,647	487	276	203	8	78,462	59	—	—
Kingscote	965	204	77	684	882	290	580	12	22,769	212	111	—
Kondoparinga	1,666	726	280	660	459	215	242	2	14,186	1,979	8	—
Kulpara	429	127	95	207	1,062	234	821	7	19,504	306	—	—
Lacepede	1,212	182	157	873	1,217	636	561	20	123,429	109	—	5
Lincoln	1,794	466	290	1,038	3,327	1,002	2,269	56	99,634	836	41	2
Lucindale	1,222	162	163	897	879	651	216	12	103,329	59	—	—
Macclesfield	1,023	384	219	420	292	147	145	—	6,888	753	8	—
Mannum	3,137	1,218	130	1,789	1,732	384	1,335	13	24,177	679	10	2
Marion	1,108	472	216	420	658	350	299	9	7,325	268	—	—
Melville	934	350	165	419	2,041	646	1,369	26	31,673	672	35	—
Meningie	9,283	1,765	642	6,876	2,656	1,467	1,139	50	142,425	1,239	84	580
Millicent	2,752	594	315	1,843	869	471	385	13	28,172	348	1	—
Minlaton	1,086	362	174	550	2,601	655	1,922	24	44,358	545	6	—
Mitcham	906	345	199	362	476	324	143	9	2,326	171	—	—
Mobilong	2,227	903	304	1,020	1,147	315	823	9	12,306	662	—	—
Monarto	546	223	107	216	552	151	396	5	17,509	126	—	—
Morgan	2,111	492	354	1,265	1,800	644	1,134	22	47,749	931	70	—
Morphett Vale	402	198	60	144	493	205	256	2	5,024	144	—	—
Mount Barker	1,238	685	99	454	704	412	289	3	11,931	634	11	—
Mount Bryan	753	101	88	564	501	187	310	4	52,452	84	—	—
Mount Crawford	546	160	75	311	335	209	121	5	30,814	70	3	30
Mount Gambier East	7,314	1,862	961	4,491	2,339	1,226	1,099	14	74,889	1,855	4	—

LIVE STOCK—DISTRICT COUNCILS—*continued.*

No. 39.—Return showing the Number and Description of Live Stock in each District Council, 1909—*continued.*

District Councils.	Cattle.				Horses.				Sheep (including Lambs).	Pigs.	Goats.	Other Stock.
	Total.	Dairy Cows.		All Other Cattle (including Calves).	Total.	Light.	Draught.	Entire Horses over Two Years Old.				
		In Milk.	Dry.									
	Number	Number	Number	Number	Number	Number	Number	Number	Number	Number	Number	Number
Mount Gambier West	5,514	1,711	549	3,254	1,687	1,127	539	21	58,708	1,580	—	—
Mount Muirhead	1,840	331	210	1,299	958	525	424	9	37,855	191	—	—
Mudla Wirra North	528	204	93	231	1,211	252	949	10	5,452	256	—	—
Mudla Wirra South	750	303	139	308	1,039	320	707	12	5,697	456	1	—
Mundoora	933	286	175	472	1,874	581	1,268	25	27,890	512	—	—
Munno Para East	1,025	292	145	588	639	259	374	6	20,855	125	3	2
Munno Para West	2,406	968	589	849	1,764	647	1,109	8	20,730	688	—	—
Nairne	1,262	523	165	574	619	295	314	10	35,484	384	1	—
Naracoorte	3,696	703	560	2,433	2,336	1,293	1,018	25	238,254	437	41	—
Neales	1,436	514	235	687	1,435	264	1,167	4	13,045	554	—	—
Ninnes	1,334	412	247	675	3,602	965	2,589	48	50,522	461	4	—
Noarlunga	680	323	86	271	694	351	336	7	8,414	225	8	—
North Rhine	1,317	389	215	713	955	275	669	11	24,394	518	2	—
Nuriootpa	2,011	995	280	736	2,718	703	1,995	20	7,220	893	2	—
Onaunga	940	335	103	502	822	237	574	11	11,897	318	—	—
Onkaparinga	3,171	1,774	334	1,063	1,245	513	725	7	12,584	1,858	319	—
Orroroo	5,114	1,941	480	2,693	2,465	788	1,665	12	32,344	1,168	11	—
Para Wirra	264	129	18	117	92	56	35	1	2,156	330	4	—
Payneham	1,336	548	137	651	950	377	569	4	—	132	3	—
Penola	3,295	489	382	2,424	1,584	986	577	21	203,444	597	4	—
Pinnaroo	787	316	92	379	3,299	536	2,731	32	55	1,080	3	—
Pirie	5,410	1,572	831	3,007	3,210	1,259	1,895	56	52,319	1,378	175	12
Port Elliot	2,730	997	483	1,250	1,054	503	544	7	30,641	1,014	49	—
Port Gawler	2,153	680	370	1,103	1,423	464	947	12	24,122	756	4	1
Port Germein	10,233	2,141	1,174	6,918	7,199	2,364	4,747	88	149,484	1,864	245	10
Port MacDonnell	2,184	363	270	1,551	741	492	238	11	51,502	455	10	—
Port Wakefield	794	182	156	456	1,417	361	1,042	14	31,471	427	1	—
Prospect	384	241	62	81	180	134	35	11	32	62	7	—
Rapid Bay	673	202	99	372	331	204	123	4	25,503	251	4	—
Renmark	246	134	36	76	432	144	284	4	931	62	3	—
Rhynie	276	103	31	142	495	175	318	2	19,160	427	1	—
Robe	915	91	28	796	835	520	296	19	53,037	61	—	—
Saddleworth	577	254	62	261	1,010	220	780	10	10,506	257	—	—
Snowtown	2,131	644	284	1,203	4,237	1,042	3,158	37	74,762	829	—	—
South Rhine	2,954	916	317	1,721	891	459	424	8	58,801	538	8	1
Spalding	831	141	59	631	807	245	555	7	44,640	63	5	—
Stanley	794	140	100	554	749	281	459	9	28,805	155	—	—
Stirling	910	457	113	340	432	194	238	—	68	434	36	2
Stockport	581	245	105	231	893	197	687	9	6,933	352	—	—
Strathalbyn	1,130	533	148	449	1,099	478	612	9	19,789	853	1	—
Streaky Bay	463	74	136	253	2,368	436	1,881	51	80,269	481	—	—
Talunga	2,246	1,226	186	834	893	493	388	12	16,951	1,893	—	—
Tantanoola	2,437	810	367	1,260	865	391	469	5	18,290	404	1	—
Tanunda	666	280	73	313	424	205	215	4	3,862	271	3	—
Tatiara	1,895	453	257	1,185	2,645	979	1,621	45	146,855	567	33	1
Teatree Gully	631	290	133	208	570	220	349	1	3,457	444	—	—
Terowie	3,297	596	601	2,100	1,784	619	1,148	17	113,276	431	522	—
Truro	1,348	439	149	760	1,068	330	722	16	32,597	430	—	—
Tumby Bay	688	227	86	375	2,071	466	1,581	24	29,207	948	13	1
Tungkillo	1,107	418	132	557	545	215	327	3	33,628	277	—	—
Upper Wakefield	1,107	338	280	489	1,207	418	782	7	21,203	637	—	—
Walkerville	91	63	19	9	25	21	4	—	—	4	—	—
Warooka	581	95	67	419	1,281	623	642	16	27,028	332	13	8
Waterloo	938	384	135	419	1,189	260	925	4	10,439	328	—	—
West Torrens	1,192	540	150	502	857	625	216	16	1,828	2,335	2	—
Willunga	694	310	151	233	546	274	266	6	10,840	251	34	
Woodville	2,291	1,275	473	543	1,304	636	660	8	412	1,084	20	—
Woolundunga	3,136	237	711	2,188	598	242	347	9	16,247	188	—	705
Yankalilla	1,604	712	230	662	767	477	284	6	45,979	506	15	—
Yatala North	996	496	193	307	621	233	383	5	3,134	249	3	—
Yatala South	1,076	679	196	201	569	337	223	9	694	1,133	19	—
Yongala	4,146	1,008	477	2,661	2,790	663	2,102	25	42,509	1,667	10	—
Yorke Peninsula	1,886	620	280	986	5,526	1,327	4,136	63	74,181	578	13	—
Total in District Councils	244,636	70,837	32,162	141,637	188,616	65,221	121,385	2,010	4,838,399	74,265	2,702	1,458
Total in Corporate Towns	5,691	3,371	825	1,495	15,680	10,869	4,786	25	28,155	4,207	986	—
Total in Counties Outside District Councils	20,396	1,318	1,726	17,352	9,575	3,583	5,841	151	660,829	1,813	1,551	687
Total Outside Counties	73,311	199	319	72,793	16,534	11,870	4,423	241	904,655	125	8,110	3,420
Grand Total, 1909	344,034	75,725	35,032	233,277	230,405	91,543	136,435	2,427	6,432,038	80,410	13,349	5,565
Ditto 1908	340,376	69,907	36,362	234,107	213,385	88,237	122,903	2,245	6,898,451	78,454	14,611	6,088

LIVE STOCK SLAUGHTERED.

No. 40.—Return showing the Number of Slaughtering Establishments, Hands Employed, and Stock Slaughtered; also the Number of Stock Slaughtered on Stations and Farms during the Year 1909.

Division and County.		Slaughtering Establishments.	Hands Employed	For Local Consumption.						
				Sheep.	Lambs.	Cattle.			Pigs—	
						Bullocks.	Cows.	Calves.	For Pork.	For Bacon.
I. Central—										
Adelaide	Slaughtering establishments	195	438	318,652	127,581	32,893	5,676	13,101	16,019	10,070
	Stations and farms	—	—	10,284	722	99	—	387	445	728
Total		195	438	328,936	128,303	32,992	5,676	13,488	16,464	10,798
Albert	Slaughtering establishments	1	1	97	20	13	3	8	2	—
	Stations and farms	—	—	1,272	10	62	—	15	208	42
Total		1	1	1,369	30	75	3	23	210	42
Alfred	Slaughtering establishments	—	—	—	—	—	—	—	—	—
	Stations and farms	—	—	415	—	4	—	9	29	13
Total		—	—	415	—	4	—	9	29	13
Carnarvon	Slaughtering establishments	4	4	2,014	92	55	62	15	83	—
	Stations and farms	—	—	3,104	30	3	—	10	22	18
Total		4	4	5,118	122	58	62	25	105	18
Eyre	Slaughtering establishments	5	6	2,084	140	274	124	12	83	—
	Stations and farms	—	—	4,955	24	183	—	113	1,046	197
Total		5	6	7,039	164	457	124	125	1,129	197
Fergusson	Slaughtering establishments	12	16	10,638	1,888	397	354	111	285	—
	Stations and farms	—	—	18,674	101	24	—	24	185	385
Total		12	16	29,312	1,989	421	354	135	470	385
Gawler	Slaughtering establishments	15	20	15,434	3,571	1,021	586	144	384	—
	Stations and farms	—	—	13,827	627	45	—	29	364	339
Total		15	20	29,261	4,198	1,066	586	173	748	339
Hindmarsh	Slaughtering establishments	28	38	14,300	4,450	862	415	956	328	7,800
	Stations and farms	—	—	13,876	348	48	—	219	146	476
Total		28	38	28,176	4,798	910	415	1,175	474	8,276
Light	Slaughtering establishments	21	28	18,167	4,027	1,652	820	302	382	—
	Stations and farms	—	—	11,429	416	184	—	772	1,446	1,638
Total		21	28	29,596	4,443	1,836	820	1,074	1,828	1,638
Sturt	Slaughtering establishments	10	13	6,482	874	484	226	52	104	—
	Stations and farms	—	—	12,034	206	121	—	172	373	398
Total		10	13	18,516	1,080	605	226	224	477	398
Total for Division	Slaughtering establishments	291	564	387,868	142,643	37,651	8,266	14,701	17,670	17,870
	Stations and farms	—	—	89,870	2,484	773	—	1,750	4,264	4,234
Total		291	564	477,738	145,127	38,424	8,266	16,451	21,934	22,104
II. Lower North—										
Burra	Slaughtering establishments	6	6	4,244	913	170	149	38	109	—
	Stations and farms	—	—	7,619	41	22	—	8	93	86
Total		6	6	11,863	954	192	149	46	202	86
Daly	Slaughtering establishments	31	41	35,274	5,082	1,882	640	253	692	—
	Stations and farms	—	—	21,864	1,227	86	—	15	540	547
Total		31	41	57,138	6,309	1,968	640	268	1,232	547
Hamley	Slaughtering establishments	2	4	5,014	108	367	105	30	90	—
	Stations and farms	—	—	750	—	—	—	—	—	7
Total		2	4	5,764	108	367	105	30	90	7
Kimberley	Slaughtering establishments	3	3	1,880	568	78	40	—	38	—
	Stations and farms	—	—	2,287	18	17	—	2	26	27
Total		3	3	4,167	586	95	40	2	64	27
Stanley	Slaughtering establishments	11	13	9,332	1,075	434	144	55	161	—
	Stations and farms	—	—	23,324	267	72	—	16	264	739
Total		11	13	32,656	1,342	506	144	71	425	739

LIVE STOCK SLAUGHTERED—*continued.*

No. 40.—Return showing the number of Slaughtering Establishments, Hands Employed, and Stock Slaughtered: also the Number of Stock Slaughtered on Stations and Farms during the Year 1909—*continued.*

Division and County.		Slaughtering Establishments.	Hands Employed.	For Local Consumption.						
				Sheep.	Lambs.	Cattle.			Pigs—	
						Bullocks.	Cows.	Calves.	For Pork.	For Bacon.
II. Lower North—*continued.*										
Victoria	Slaughtering establishments	28	38	35,305	6,392	3,434	881	297	1,172	9
	Stations and farms	—	—	22,359	279	78	—	24	342	753
Total		28	38	57,664	6,671	3,512	881	321	1,514	762
Young	Slaughtering establishments	—	—	—	—	—	—	—	—	—
	Stations and farms	—	—	1,115	4	19	—	—	14	11
Total		—	—	1,115	4	19	—	—	14	11
Total for Division	Slaughtering establishments	81	105	91,049	14,138	6,365	1,959	673	2,262	9
	Stations and farms	—	—	79,318	1,836	294	—	65	1,279	2,170
Total		81	105	170,367	15,974	6,659	1,959	738	3,541	2,179
III. Upper North—										
Blachford	Slaughtering establishments	1	1	93	—	2	—	—	—	—
	Stations and farms	—	—	1,164	1	33	—	4	65	234
Total		1	1	1,257	1	35	—	4	65	234
Dalhousie	Slaughtering establishments	10	12	7,390	1,260	389	323	42	296	—
	Stations and farms	—	—	5,660	24	244	—	31	346	266
Total		10	12	13,050	1,284	633	323	73	642	266
Derby	Slaughtering establishments	—	—	—	—	—	—	—	—	—
	Stations and farms	—	—	425	—	1	—	—	—	—
Total		—	—	425	—	1	—	—	—	—
Frome	Slaughtering establishments	21	22	11,743	1,586	565	365	15	273	—
	Stations and farms	—	—	12,736	195	134	—	51	768	364
Total		21	22	24,479	1,781	699	365	66	1,041	364
Granville	Slaughtering establishments	2	2	600	50	19	12	—	—	—
	Stations and farms	—	—	1,970	4	78	—	—	122	76
Total		2	2	2,570	54	97	12	—	122	76
Hanson	Slaughtering establishments	—	—	—	—	—	—	—	—	—
	Stations and farms	—	—	1,015	—	88	—	15	142	107
Total		—	—	1,015	—	88	—	15	142	107
Herbert	Slaughtering establishments	1	2	1,600	50	15	15	—	20	—
	Stations and farms	—	—	1,629	46	19	—	1	107	85
Total		1	2	3,229	96	34	15	1	127	85
Lytton	Slaughtering establishments	1	1	200	—	—	—	—	—	—
	Stations and farms	—	—	1,541	—	7	—	—	—	—
Total		1	1	1,741	—	7	—	—	—	—
Newcastle	Slaughtering establishments	2	2	1,750	83	144	85	11	27	—
	Stations and farms	—	—	1,701	4	51	—	—	240	171
Total		2	2	3,451	87	195	85	11	267	171
Taunton	Slaughtering establishments	3	4	2,454	300	17	6	3	22	—
	Stations and farms	—	—	2,642	16	48	—	3	3	2
Total		3	4	5,096	316	65	6	6	25	2
Total for Division	Slaughtering establishments	41	46	25,830	3,329	1,151	806	71	638	—
	Stations and farms	—	—	30,483	290	703	—	105	1,793	1,305
Total		41	46	56,313	3,619	1,854	806	176	2,431	1,305
IV. South-Eastern—										
Buccleuch	Slaughtering establishments	—	—	—	—	—	—	—	—	—
	Stations and farms	—	—	144	—	15	—	5	41	21
Total		—	—	144	—	15	—	5	41	21
Buckingham	Slaughtering establishments	4	4	2,968	112	97	42	12	52	—
	Stations and farms	—	—	6,446	31	28	—	14	43	153
Total		4	4	9,414	143	125	42	26	95	153

LIVE STOCK SLAUGHTERED—*continued.*

No. 40.—Return showing the Number of Slaughtering Establishments, Hands Employed, and Stock Slaughtered; also the Number of Stock Slaughtered on Stations and Farms during the Year 1909—*continued.*

Division and County.		Slaughtering Establishments.	Hands Employed.	For Local Consumption.						
				Sheep.	Lambs.	Cattle.			Pigs—	
						Bullocks.	Cows.	Calves.	For Pork.	For Bacon.
IV. South-Eastern—*continued.*										
Cardwell	Slaughtering establishments	—	—	—	—	—	—	—	—	—
	Stations and farms	—	—	857	—	9	—	2	5	—
Total		—	—	857	—	9	—	2	5	—
Chandos	Slaughtering establishments	2	3	4,270	—	97	10	10	21	—
	Stations and farms	—	—	14	—	—	—	—	27	47
Total		2	3	4,284	—	97	10	10	48	47
Grey	Slaughtering establishments	23	25	14,885	2,980	1,694	956	49	525	—
	Stations and farms	—	—	23,751	158	79	—	40	95	236
Total		23	25	38,636	3,138	1,773	956	89	620	236
MacDonnell	Slaughtering establishments	3	3	1,670	129	53	32	10	48	—
	Stations and farms	—	—	5,608	17	13	—	2	26	44
Total		3	3	7,278	146	66	32	12	74	44
Robe	Slaughtering establishments	6	6	3,662	553	113	136	26	111	—
	Stations and farms	—	—	11,157	6	49	—	2	12	405
Total		6	6	14,839	559	162	136	28	123	405
Russell	Slaughtering establishments	2	2	1,570	170	35	40	8	13	—
	Stations and farms	—	—	5,744	158	101	—	177	84	94
Total		2	2	7,314	328	136	40	185	97	94
Total for Division	Slaughtering establishments	40	43	29,025	3,944	2,089	1,216	115	770	—
	Stations and farms	—	—	53,721	370	294	—	242	333	1,000
Total		40	43	82,746	4,314	2,383	1,216	357	1,103	1,000
V. Western—										
Buxton	Slaughtering establishments	—	—	—	—	—	—	—	—	—
	Stations and farms	—	—	—	—	—	—	—	4	—
Total		—	—	—	—	—	—	—	4	—
Dufferin	Slaughtering establishments	—	—	—	—	—	—	—	—	—
	Stations and farms	—	—	192	—	—	—	—	12	3
Total		—	—	192	—	—	—	—	12	3
Flinders	Slaughtering establishments	7	9	6,717	572	288	73	29	184	—
	Stations and farms	—	—	9,414	32	52	—	22	288	153
Total		7	9	16,131	604	340	73	51	472	153
Hopetoun	Slaughtering establishments	—	—	—	—	—	—	—	—	—
	Stations and farms	—	—	1,145	—	7	—	—	40	8
Total		—	—	1,145	—	7	—	—	40	8
Jervois	Slaughtering establishments	3	3	1,265	50	47	58	—	51	—
	Stations and farms	—	—	5,001	—	101	—	2	325	156
Total		3	3	6,266	50	148	58	2	376	156
Kintore	Slaughtering establishments	—	—	—	—	—	—	—	—	—
	Stations and farms	—	—	623	—	39	—	22	49	8
Total		—	—	623	—	39	—	22	49	8
Le Hunte	Slaughtering establishments	—	—	—	—	—	—	—	—	—
	Stations and farms	—	—	60	—	1	—	—	—	—
Total		—	—	60	—	1	—	—	—	—
Manchester	Slaughtering establishments	2	2	770	—	36	—	—	26	—
	Stations and farms	—	—	1,359	—	2	—	—	2	—
Total		2	2	2,129	—	38	—	—	28	—
Musgrave	Slaughtering establishments	2	2	170	—	5	—	—	—	—
	Stations and farms	—	—	5,713	—	33	—	5	15	79
Total		2	2	5,883	—	38	—	5	15	79

LIVE STOCK SLAUGHTERED—*continued.*

No. 40.—Return showing the Number of Slaughtering Establishments, Hands Employed, and Stock Slaughtered; also the Number of Stock Slaughtered on Stations and Farms during the Year 1909—*continued.*

Division and County.		Slaughtering Establishments.	Hands Employed.	For Local Consumption.						
				Sheep.	Lambs.	Cattle.			Pigs.	
						Bullocks.	Cows.	Calves.	For Pork.	For Bacon.
V. Western—*continued.*										
Robinson	Slaughtering establishments	—	—	—	—	—	—	—	—	—
	Stations and farms	—	—	5,924	—	8	—	—	128	55
Total		—	—	5,924	—	8	—	—	128	55
Way	Slaughtering establishments	—	—	—	—	—	—	—	—	—
	Stations and farms	—	—	2,988	—	99	—	2	277	74
Total		—	—	2,988	—	99	—	2	277	74
York	Slaughtering establishments	—	—	—	—	—	—	—	—	—
	Stations and farms	—	—	220	—	12	—	—	—	—
Total		—	—	220	—	12	—	—	—	—
Total for Division	Slaughtering establishments	14	16	8,922	622	376	131	29	261	—
	Stations and farms	—	—	32,639	32	354	—	53	1,140	536
Total		14	16	41,561	654	730	131	82	1,401	536
Total Counties	Slaughtering establishments	467	774	542,694	164,676	47,632	12,378	15,589	21,601	17,879
	Stations and farms	—	—	286,031	5,012	2,418	—	2,215	8,809	9,245
Total		467	774	828,725	169,688	50,050	12,378	17,804	30,410	27,124
Total Outside Districts	Slaughtering establishments	7	7	3,157	51	106	41	20	26	—
	Stations and farms	—	—	22,170	227	1,025	—	2	45	5
Total		7	7	25,327	278	1,131	41	22	71	5
Grand Total—South Australia Proper	Slaughtering establishments	474	781	545,851	164,727	47,738	12,419	15,609	21,627	17,879
	Stations and farms	—	—	308,201	5,239	3,443	—	2,217	8,854	9,250
Total, 1909		474	*a* 781	854,052	169,966	51,181	12,419	17,826	30,481	27,129
				b 1,024,018		*c* 81,426			57,610	
Northern Territory	Slaughtering establishments	10	10	140	—	827	118	5	249	—
	Stations and farms	—	—	382	1	2,863	—	162	20	12
Total		10	10	522	1	3,690	118	167	269	12

a Including hands employed in slaughtering for export.
b In addition 84,544 sheep and 162,157 lambs were slaughtered for export, 21,608 sheep preserved, and 11,174 sheep boiled down.
c In addition 36 cows and 983 calves were boiled down.

MORTALITY OF LIVE STOCK.

No. 41.—Return showing the Mortality of Live Stock as returned by the Occupiers of Farms and Station for Year 1909.

	Cattle.		Horses.	Sheep.				Other Stock.
	Dry Bible.	Other.		Dogs.	Drought.	Natural.	Other.	
I. Central Division—	No.	No.	No.	No.	No.	No.	No.	No.
Adelaide	104	489	451	1,036	331	728	562	130
Albert	24	47	65	240	70	120	208	—
Alfred	4	12	21	100	30	35	55	—
Carnarvon	—	—	2	—	—	—	—	—
Eyre	38	71	61	770	160	339	405	7
Fergusson	59	26	261	707	—	442	393	3
Gawler	56	153	393	850	255	680	592	46
Hindmarsh	64	207	164	967	305	1,092	942	19
Light	56	146	360	481	181	480	486	10
Sturt	98	180	158	2,095	1,037	1,348	1,104	15
Total	497	1,331	1,936	7,246	2,369	5,264	4,747	230
II. Lower North—								
Burra	22	29	33	1,078	550	654	509	—
Daly	102	104	523	1,390	455	786	769	10
Hamley	—	—	—	50	100	200	100	—
Kimberley	52	62	53	449	625	545	573	—
Stanley	84	98	427	1,402	1,145	1,331	1,294	4
Victoria	201	274	460	2,482	1,550	1,852	1,629	65
Young	—	6	11	—	—	100	50	—
Total	461	573	1,507	6,851	4,425	5,468	4,924	79
III. Upper North—								
Blachford	32	66	19	560	155	217	175	4
Dalhousie	170	305	195	1,030	395	691	641	—
Derby	—	2	1	800	1,000	400	393	—
Frome	282	451	319	3,186	2,536	2,682	1,994	71
Granville	99	201	55	607	470	509	524	—
Hanson	37	85	55	1,210	1,100	405	457	67
Herbert	7	12	7	780	1,150	570	470	—
Lytton	3	25	3	2,500	1,500	500	692	—
Newcastle	54	178	71	1,860	1,100	458	489	2
Taunton	—	3	5	6,650	2,950	2,425	1,583	—
Total	684	1,328	730	19,183	12,356	8,857	7,418	144
IV. South-Eastern—								
Buccleuch	7	12	46	55	30	39	40	—
Buckingham	7	20	95	715	460	514	454	7
Cardwell	6	22	8	1,300	1,000	1,450	1,194	7
Chandos	1	3	105	—	—	—	—	—
Grey	299	625	217	1,916	2,220	4,441	3,976	59
MacDonnell	29	25	35	1,990	2,150	3,105	2,476	1
Robe	24	22	20	932	1,000	2,027	1,842	—
Russell	95	190	107	712	360	643	508	—
Total	468	919	633	7,620	7,220	12,219	10,490	74
V. Western—								
Buxton	—	—	7	—	—	—	—	—
Dufferin	—	—	1	—	—	—	—	—
Flinders	7	41	91	1,310	720	1,405	1,030	11
Hopetoun	3	16	21	—	25	95	73	—
Jervois	19	22	133	948	475	674	478	—
Kintore	8	34	35	100	160	100	106	—
Manchester	—	11	5	1,750	1,160	975	521	—
Musgrave	7	10	47	1,865	1,600	1,025	855	—
Robinson	5	2	3	100	50	50	50	—
Way	14	22	85	290	100	190	165	—
York	—	—	—	750	350	410	350	—
Total	63	158	428	7,113	4,640	5,074	3,688	11
Total Counties	2,173	4,309	5,234	48,013	31,010	36,882	31,267	538
Remainder of State	—	4,541	453	46,925	50,151	19,623	20,652	161
Grand Total S.A. Proper	2,173	8,850	5,687	94,938	81,161	56,505	51,919	699*
	11,023			284,523				
Northern Territory	—	26,804	517	200	100	300	200	72†

* Consisting of 101 goats, 472 pigs, 41 camels, 19 donkeys, 6 mules, 60 ostriches. † 72 goats.

No. 42.—Return showing the Prices of Fat Sheep and Cattle in the Adelaide Markets, 1905 to 1909.

Period.	Merino Fat Wethers.				Fat Cattle.							
					Prime.				Good.			
	Prime.		Good.		Bullocks.		Cows.		Bullocks.		Cows.	
	s. d	s. d.	s. d.	s. d.	£ s.	£ s.	£ s.	£ s.	£ s.	£ s	£ s.	£ s.
1905.												
January	16 6	19 0	14 0	16 0	8 10	11 0	7 0	8 0	6 15	8 10	5 0	6 10
February	18 0	21 0	16 0	17 6	10 0	11 10	8 0	9 0	7 10	9 0	6 0	7 0
March	19 0	22 0	16 0	19 0	8 10	11 10	7 0	9 10	7 0	8 10	5 10	7 0
April	22 0	25 6	19 0	23 0	10 0	14 0	8 10	11 0	8 0	10 10	7 0	8 0
May	25 6	28 0	21 0	24 0	12 0	15 0	10 0	12 0	9 10	11 10	7 10	9 0
June	24 0	28 0	21 0	25 0	11 0	14 10	10 0	12 10	9 10	11 0	7 10	10 10
July	26 0	28 6	21 0	24 6	10 0	13 10	8 10	10 10	7 10	10 10	6 10	8 10
August	22 6	27 0	20 0	23 0	11 10	15 0	9 0	11 0	9 0	12 0	7 10	9 0
September	22 0	24 0	19 6	22 0	11 0	13 0	9 0	10 10	9 0	10 10	6 10	8 0
October	13 6	22 0	11 6	20 0	9 10	11 10	7 10	9 10	7 10	9 10	5 10	7 10
November	14 0	15 0	12 0	13 6	8 10	11 10	6 10	8 0	7 0	9 0	5 0	6 10
December	13 0	14 0	11 6	12 6	8 10	11 0	6 10	8 0	7 0	8 10	5 0	6 10
1906.												
January	14 0	16 6	11 6	14 0	9 10	11 10	7 0	8 10	7 10	9 0	5 0	6 10
February	15 0	16 0	13 0	15 0	9 0	12 0	6 0	9 0	7 10	9 10	5 0	6 10
March	16 6	19 0	14 6	17 0	10 10	13 0	7 10	9 10	8 0	10 0	5 10	6 10
April	19 0	22 0	15 6	18 6	10 0	14 0	7 10	11 0	7 10	10 0	5 0	8 10
May	19 0	24 0	17 6	22 0	12 10	14 0	9 10	11 0	9 0	10 0	7 10	8 10
June	23 0	27 0	19 0	23 0	12 10	14 10	10 0	11 10	8 10	11 10	7 10	9 0
July	20 0	23 0	18 0	20 0	11 0	14 10	8 10	12 0	9 0	11 10	7 0	9 0
August	21 0	24 0	19 6	22 0	10 10	13 0	7 10	9 10	8 10	10 10	6 10	8 0
September	20 0	23 0	17 6	21 0	10 0	12 10	7 10	10 0	8 0	10 0	6 10	8 0
October	21 0	22 0	17 6	19 0	10 0	12 0	8 0	10 0	8 0	10 0	6 0	8 0
November	13 6	22 0	11 6	19 0	9 0	12 0	6 10	9 10	7 10	9 10	5 0	7 10
December	14 6	10 0	13 0	14 0	9 5	11 0	7 10	8 10	7 10	8 10	5 10	6 10
1907.												
January	16 6	17 6	13 0	15 0	11 0	12 10	9 0	10 0	8 0	10 0	6 0	8 0
February	16 6	18 0	14 0	16 0	9 10	11 10	8 0	9 0	8 0	9 0	5 0	7 10
March	17 6	20 0	14 6	16 0	11 0	12 10	8 10	9 10	8 10	10 0	6 0	7 10
April	18 0	21 0	15 0	17 0	11 0	12 10	8 10	10 0	8 10	10 0	6 0	8 0
May	21 0	23 0	18 0	19 0	11 10	13 0	9 10	10 0	9 0	10 10	7 0	8 10
June	23 0	26 0	19 6	23 0	11 10	13 10	9 0	10 10	8 10	10 10	6 10	8 10
July	22 0	25 0	18 0	20 0	12 0	13 10	6 0	8 10	8 10	10 0	6 0	7 10
August	22 0	24 0	17 6	20 0	12 0	14 10	10 0	10 10	10 0	11 10	7 10	9 0
September	21 0	22 6	16 0	20 0	10 10	12 0	8 10	9 10	8 0	10 0	7 0	8 0
October	14 6	15 6	12 0	13 6	11 0	12 10	9 0	10 0	9 0	10 0	6 10	7 10
November	14 6	15 6	10 0	12 0	9 10	11 10	7 10	9 0	7 10	9 0	5 10	7 0
December	14 6	15 6	12 0	13 0	11 10	13 10	8 10	10 9	9 0	10 0	6 0	8 10
1908.												
January	13 0	16 6	11 0	12 6	10 0	16 0	8 10	11 0	9 0	10 10	6 10	8 0
February	14 0	17 0	12 0	13 0	10 0	16 0	8 10	11 0	9 0	10 10	6 10	8 10
March	16 6	25 0	14 0	17 0	12 0	16 0	9 0	12 0	10 0	11 0	7 0	9 0
April	16 0	24 0	12 0	18 0	10 10	14 10	7 10	11 0	8 10	10 0	6 5	7 10
May	19 0	22 0	15 6	18 0	11 10	15 0	8 0	11 0	9 10	10 0	6 0	8 0
June	19 0	24 0	16 0	19 0	10 10	15 0	8 10	12 0	8 10	10 10	7 0	8 0
July	19 0	23 0	14 6	17 6	11 0	15 0	8 10	11 0	9 0	10 0	6 10	8 0
August	16 0	20 0	13 0	17 0	11 0	15 0	9 10	11 0	10 0	11 0	7 10	9 0
September	17 6	20 0	14 0	17 0	11 0	16 0	8 10	11 0	8 10	10 0	6 0	7 10
October	13 6	17 0	12 6	14 6	10 0	13 0	7 0	10 0	8 0	9 0	5 0	7 0
November	11 0	15 0	10 0	11 0	8 10	12 0	7 0	9 0	7 0	8 0	5 0	6 0
December	11 0	13 0	9 0	10 6	9 10	15 0	7 0	10 0	7 0	10 0	5 0	7 0
1909.												
January	12 0	14 0	9 0	11 0	10 0	12 10	7 10	10 0	8 0	10 0	5 0	7 10
February	12 0	15 0	9 0	12 0	9 0	12 0	7 0	8 10	7 0	9 0	5 0	6 0
March	13 6	16 0	10 6	13 0	10 10	12 0	8 10	10 0	8 10	10 0	6 10	8 0
April	14 0	17 6	11 0	14 0	10 10	12 10	8 0	10 0	8 0	9 0	6 0	7 10
May	15 6	22 0	11 6	19 0	11 0	16 10	8 0	12 10	8 0	12 10	6 0	10 0
June	19 0	21 0	16 0	18 6	12 0	14 0	8 10	10 10	8 0	10 10	6 10	8 10
July	20 0	21 0	16 0	19 0	12 10	15 0	9 10	12 0	9 0	11 0	7 0	9 0
August	19 0	22 6	16 0	19 0	10 10	15 0	6 10	12 0	8 10	10 10	7 0	9 0
September	9 6	22 6	8 0	18 0	10 0	13 0	8 0	11 0	8 0	10 10	6 0	9 0
October	10 6	19 0	8 6	17 0	9 0	11 0	6 10	9 10	7 0	8 0	5 10	6 10
November	10 0	15 0	8 0	13 0	8 0	11 0	5 10	8 0	6 0	9 0	4 0	6 0
December	11 6	13 6	10 0	11 0	9 0	12 0	7 0	9 0	7 0	9 0	5 0	7 0

LIVE STOCK—MARKET PRICE.

No. 43.—Return showing the Average Metropolitan Market Value of Chief Descriptions of Live Stock for the Year 1909.

Class of Stock.	Maximum.			Minimum.			Fair Average.		
	£	s.	d.	£	s.	d.	£	s.	d.
Horses—Draught	66	0	0	20	0	0	41	0	0
Medium	35	0	0	15	0	0	25	0	0
Hacks and Light Harness	35	0	0	10	0	0	20	10	0
Useful	15	0	0	4	0	0	7	14	0
Dairy Cows—In Milk	12	7	6	4	0	0	6	15	0
Dry	3	7	6	0	8	0	1	14	0
Cattle—Bullocks, Prime	16	10	0	8	0	0	11	10	0
Good	12	10	0	6	0	0	9	0	0
Useful	9	0	0	4	10	0	6	12	0
Cows—Prime	12	10	0	5	10	0	8	17	6
Good	10	0	0	4	0	0	6	15	0
Calves—Prime Vealers	3	8	0	1	0	0	1	15	6
Medium "	1	18	0	0	7	0	1	0	6
Prime Yearlings	3	15	0	1	13	0	2	13	6
Medium "	3	6	0	1	0	0	2	1	0
Sheep—Merino Wethers—Prime	1	2	6	0	10	0	0	16	0
Good	0	19	0	0	8	0	0	13	3
Merino Ewes—Prime	0	18	0	0	6	0	0	12	3
Good	0	15	0	0	5	6	0	10	3
Crossbred Wethers—Prime	1	5	0	0	13	0	0	18	0
Good	1	0	0	0	10	0	0	15	0
Crossbred Ewes—Prime	1	1	0	0	9	0	0	14	6
Good	0	17	0	0	8	0	0	12	0
Lambs—Prime	0	17	0	0	6	0	0	12	9
Good	0	14	0	0	6	0	0	9	9
Useful	0	11	0	0	4	6	0	7	6
Pigs—Prime Heavy Choppers	7	0	0	3	0	0	4	7	6
Baconers—Prime	4	0	0	2	3	0	3	3	6
Medium	3	5	0	1	13	0	2	9	6
Porkers—Prime	2	13	0	1	3	0	1	18	9
Medium	2	3	0	0	18	6	1	8	3
Suckers	1	0	0	0	5	0	0	10	0

LIVE STOCK, NORTHERN TERRITORY.

No. 44.—Decennial Return showing the Number and Description of Live Stock in the Northern Territory.

Year.	Horses.	Cattle.	Sheep.	Goats.	Pigs.
1900	12,562	257,667	48,027	9,746	1,450
1901	12,896	255,521	48,324	9,774	989
1902	14,788	305,820	42,122	11,430	1,014
1903	15,763	291,970	51,538	12,972	1,085
1904	16,760	247,920	54,078	13,562	1,087
1905	20,231	346,910	61,730	14,154	1,243
1906	17,814	354,371	36,276	14,604	1,037
1907	17,893	374,683	44,232	16,498	2,864
1908	21,751	407,992	54,048	20,964	2,711
1909	23,479	414,046	43,393	20,951	1,387

WHEAT—MARKET PRICE.

No. 45.—Decennial Return showing the Average Market Price of Wheat per Imperial Bushel in each Month.

Month.	1901.	1902.	1903.	1904.	1905.	1906.	1907.	1908.	1909.	1910.
	s. d.	s. d.	s. d.	s. d.	s. d.	s. d.	s. d.	s. d.	s. d.	s. d.
January	2 10	2 11	5 10	2 10	3 5	3 3	2 11	4 2	3 8½	4 3½
February	2 8½	3 2	5 10	3 4	3 5	3 2	2 11	3 9½	3 10½	4 0½
March	2 8½	3 5	5 10	3 1	3 3	3 2	2 11	3 10½	4 2½	3 11½
April	2 8	3 9	5 8	2 10	3 3	3 2½	3 0	3 10	4 9	3 11½
May	2 10	4 0	5 4	2 11	3 3	3 3½	3 5	4 1	4 10½	3 6½
June	2 9	3 10½	5 4	2 11	3 4	3 3	3 7	3 9½	4 10½	3 2
July	2 10	4 1	5 4	3 1	3 4½	3 3½	3 9	3 9	4 10	3 5
August	2 10	4 4	5 4	3 5	3 4	3 2	3 9	3 10½	4 6½	3 9
September	2 10½	4 7½	4 10	3 6	3 7½	3 2	4 0	3 10½	4 6	3 9
October	2 10½	4 9	5 0	3 4	3 7½	3 1	4 11	3 9½	4 6	3 7½
November	2 10½	5 1	3 3	3 3	3 8	3 0½	4 6½	3 9½	4 2½	3 7
December	2 9	5 1	2 11	3 8	3 5	3 0	4 1	3 9	4 0½	3 7½

PRODUCTION OF WHEAT.

No. 46.—Decennial Return showing the Total Area Cultivated, the Produce of Wheat, the Average Price, and the Quantity Shipped in each Season.

Season.	Acres Cultivated.	Acres under Wheat.	Produce Wheat.	Average per Acre Sown for Grain.		Average Price per Bushel.	Total Estimated Value.	Shipments Breadstuffs.	Total Value Shipments Breadstuffs.
			Bushels.	Bush.	lbs.	s. d.	£	Tons.	£
1900-1901	3,279,406	1,913,247	11,253,148	5	53	2 9½	1,570,752	231,539	1,329,059
1901-2	3,122,800	1,743,452	8,012,762	4	36	4 1	1,635,938	171,727	1,229,212
1902-3	3,137,175	1,746,842	6,354,912	3	38	5 0½	1,601,967	122,690	1,147,356
1903-4	3,291,083	1,711,174	13,209,465	7	43	3 2	2,091,499	263,469	1,649,414
1904-5	3,316,574	1,840,157	12,023,172	6	32	3 5	2,053,959	280,794	1,877,318
1905-6	3,368,708	1,757,036	20,143,798	11	28	3 2	3,189,435	424,001	2,676,959
1906-7	3,246,824	1,686,374	17,466,501	10	36	3 8	3,202,172	443,332	2,974,860
1907-8	3,308,385	1,753,755	19,135,557	10	54	3 11	3,747,380	454,139	3,588,813
1908-9	3,442,295	1,693,501	19,397,672	11	27	4 4½	4,243,241	462,581	3,775,635
1909-10	3,752,094	1,895,738	25,133,851	13	16	3 10	4,817,321	—	—

WOOL—LONDON PRICES.

No. 47.—Decennial Return showing the Price per Pound of Adelaide Wool (Average Greasy) at the London Sales.

Sales.	1900.	1901.	1902.	1903.	1904.	1905.	1906.	1907.	1908.	1909.
	d.	d.	d.	d.	d.	d.	d.	d.	d.	d.
January	10¾	6	7	8¼	8	8¼	9	9¼	8¾	8½
February	—	—	—	—	—	—	—	—	8¾	8½
March	9½	6¾	7¼	8	7½	7¾	9½	9¼	7¾	9
April	—	—	—	—	—	—	—	—	7¾	—
May	7¼	7	8	8½	8	8½	9¾	9¼	7	9¾
June	—	—	—	—	—	—	—	—	—	—
July	6¼	6¾	8¼	8¼	8¼	9¼	9	9½	7¾	9¼
August	—	—	—	—	—	—	—	—	—	—
September	—	—	—	8¼	8¼	9½	9	10	—	—
October	5½	7	9	—	—	—	—	10	7¾	10
November	—	—	—	—	—	—	—	9¼	—	—
December	—	6¾	9½	8	8½	9	9¼	8¾	8½	9½

PRODUCTION OF WOOL.

No. 48.—Return showing the Shipment of Wool, 1887–1909

Year.	South Australian.			Other Australian.			Total.		
	Lbs.	Bales.	Value.	Lbs.	Bales.	Value.	Lbs.	Bales.	Value.
			£			£			£
1887	42,062,579	121,696	1,358,116	20,012,534	59,250	678,685	62,075,113	180,946	2,036,801
1888	42,907,457	124,961	1,353,632	7,688,634	22,489	256,824	50,596,091	147,450	1,610,456
1889	44,826,472	127,833	1,541,972	18,505,167	54,323	652,729	63,331,639	182,156	2,194,701
1890	39,281,447	114,307	1,353,762	14,157,524	39,890	517,515	53,438,971	154,197	1,871,277
1891	51,561,485	149,112	1,618,487	15,415,729	43,384	547,638	66,977,214	192,496	2,166,125
1892	45,850,292	136,073	1,380,409	18,018,630	51,941	573,994	63,868,922	188,014	1,954,403
1893	49,431,510	142,757	1,381,766	19,471,459	55,961	619,511	68,902,969	198,718	2,001,277
1894	47,093,807	139,348	1,275,611	15,293,689	44,474	467,045	62,387,496	183,822	1,742,656
1895	54,550,423	159,726	1,438,776	14,292,153	44,058	441,738	68,842,576	203,784	1,880,514
1896	47,042,861	140,895	1,228,991	18,281,419	54,590	561,709	65,324,280	195,485	1,790,700
1897	36,683,239	111,572	995,393	10,367,405	30,595	314,516	47,050,644	142,167	1,309,909
1898	35,118,644	104,946	945,589	6,813,376	21,719	221,592	41,932,020	126,665	1,167,181
1899	37,386,313	111,450	1,511,693	10,780,499	32,132	378,212	48,166,812	143,582	1,889,905
1900	33,277,660	99,046	1,003,391	8,780,771	25,839	308,617	42,058,431	124,885	1,312,008
1901	37,530,720	111,638	1,029,063	6,953,303	19,729	217,182	44,484,023	131,367	1,246,245
1902	34,168,346	104,023	1,061,809	5,001,025	14,814	160,594	39,169,371	118,837	1,222,403
1903	39,281,604	117,591	1,326,236	3,642,477	10,912	128,256	42,924,081	128,503	1,454,492
1904	37,530,200	112,018	1,367,473	2,669,551	8,421	111,729	40,199,751	120,439	1,479,202
1905	40,784,613	121,250	1,491,943	4,430,154	13,632	176,271	45,214,767	134,882	1,668,214
1906	41,771,682	124,674	1,561,564	12,162,879	37,087	437,706	53,934,561	161,851	1,999,270
1907	50,639,368	156,231	2,100,067	10,570,078	30,274	410,684	61,209,446	186,505	2,510,751
1908	46,334,258	146,842	1,629,662	12,808,578	35,479	387,265	59,142,836	182,321	2,016,927
1909	46,533,849	149,544	1,815,653	14,424,593	39,123	484,344	60,958,442	188,667	2,299,997

MINING.

No. 49.—Decennial Return showing the Number of Gold and Mineral Claims, Leases, &c., granted in the State.

Year.	Mineral Claims.		Gold Claims.	Mineral Leases.		Gold Leases.		Miners' Rights.
	Number.	Extent Claimed in Acres.	Number.	Number.	Amount of Annual Rent.	Number.	Amount of Annual Rent.	Number.
					£ s. d.		£ s. d.	
1900	689	27,000	9	69	122 13 0	294	274 6 0	2,365
1901	680	26,700	171	34	63 0 0	64	62 17 0	2,294
1902	462	16,170	6	18	34 14 0	47	45 10 0	1,380
1903	344	12,000	4	25	38 0 0	27	26 3 0	1,740
1904	358	12,560	7	18	28 19 0	6	5 18 0	1,041
1905	474	16,590	4	15	19 7 0	5	5 0 0	1,253
1906	698	26,268	8	26	47 17 0	17	16 10 0	1,941
1907	608	20,064	1	110	196 10 0	20	19 10 0	1,900
1908	223	7,302	—	17	49 13 0	19	38 6 0	802
1909	178	5,446	71	10	23 13 0	13	11 16 0	929

MINERALS—PRODUCTION OF.

No. 50.—Decennial Return showing Quantity and Value of South Australian Metals, Ores, &c., Produced.

Year.	Gold.		Copper.		Lead.		Copper Ore.		Silver-lead Ore.		Salt.		Limestone.		Ironstone.		Spelter.		Total Value.
	Quantity.	Value.	Quantity.	Value.	Quantity.	Value.	Quantity.	Value.	Quantity.	Value.	Quantity.	Value.	Quantity.	Value.	Quantity.	Value.	Quantity.	Value.	
	Ozs.	£	Cwts.	£	Cwts.	£	Tons.	£	Tons.	£	Tons.	£	Tons.	£	Tons.	£	Cwts.	£	£
1900	3,721	14,494	97,727	371,920	7,650	4,382	2,367	22,526	1,835	17,526	34,000	17,000	—	—	—	—	—	—	448,289 *a*
1901	4,918	16,613	134,719	468,606	1,360	722	1,869	23,011	404	2,474	42,000	21,000	—	—	—	—	—	—	534,597 *b*
1902	7,231	24,878	136,937	388,162	43,507	22,303	2,579	42,550	2,680	19,740	38,500	19,250	—	—	—	—	382	286	517,625 *c*
1903	8,650	28,650	129,812	417,110	14,408	8,799	7,069	54,920	210	1,267	40,000	20,000	—	—	84,932	46,712	438	260	577,803 *d*
1904	17,897	76,025	125,560	382,356	—	—	3,051	24,597	—	—	40,000	20,000	43,440	6,516	46,687	27,091	—	—	536,783 *e*
1905	10,983	45,853	130,959	426,511	—	—	2,503	28,434	52	369	42,500	21,250	44,498	6,675	84,483	48,577	—	—	578,930 *f*
1906	8,037	27,000	164,160 *j*	718,609	—	—	Included in Copper		50	550	55,000	27,500	31,940	4,791	75,226	33,852	—	—	820,460 *g*
1907	4,834	20,540	158,620 *j*	690,000	—	—	—	—	1,000	11,000	75,000	37,500	31,100	5,800	84,600	38,100	—	—	814,220 *h*
1908	2,898	12,300	112,554 *j*	338,000	—	—	—	—	900	9,000	75,000	37,500	29,500	6,000	88,000	39,600	—	—	457,900 *i*
1909	7,111	30,206	113,940 *j*	334,584	140	90	1,231	4,003	1,400	416	51,407	25,594	13,765	2,464	16,120	8,296	—	—	413,390 *k*

a Includes ore, gold, £60; other, £381. *b* Includes manganese ore, £330; tin ore, £88; other, £1,753. *c* Includes manganese ore, £62; tin ore, £93; other, £301. *d* Includes other, £85. *e* Includes other, £108.
f Includes other, £1,261. *g* Includes phosphate rock, £5,850; other, £2,308. *h* Silver, £780; other, £2,500; phosphate rock, £8,000. *i* Includes phosphate rock, £11,000; other, £4,500.
j Includes per cent. of copper in ores. *k* Includes silver, £167; phosphate rock, £3,607; other, £3,873.

PRICE OF COPPER.

No. 51.—Return showing the Price of Copper in London in each Month in the Years 1905-9.

Month.	1905.		1906.		1907.		1908.		1909.	
	Best Selected.	Standard.	Best Selected.	Standard.	Best Selected.	Standard.	Best Selected.	Standard.	Best Selected.	Standard.
	£ s.	£ s.	£ s.	£ s.	£ s.	£ s.	£ s.	£ s.	£ s.	£ s.
January	72 0	68 10	85 10	79 0	113 14	106 17	66 14	62 10	65 6	61 7
February	71 5	68 0	84 0	78 5	113 14	107 11	63 4	59 1	61 6	57 19
March	72 5	68 5	85 15	81 5	114 18	106 13	62 7	58 16	60 4	56 7
April	71 10	67 0	88 10	85 0	109 4	98 14	61 19	58 8	60 19	57 9
May	69 15	65 0	89 5	85 0	111 16	102 8	61 2	57 11	62 16	59 10
June	70 10	66 0	88 10	84 5	105 5	97 4	61 9	58 0	62 15	59 15
July	71 10	67 0	86 0	81 5	100 13	95 6	61 6	58 2	61 17	58 14
August	75 0	70 0	88 10	84 0	86 8	79 17	63 16	60 14	62 2	59 10
September	75 15	69 15	92 10	88 0	74 10	68 9	63 9	60 8	62 2	59 3
October	77 0	72 0	102 5	97 5	64 17	60 17	63 8	60 5	61 2	57 12
November	79 5	75 0	105 10	100 5	65 7	61 4	67 7	63 11	62 8	58 19
December	86 0	79 0	110 15	105 10	64 8	60 0	66 19	63 1	63 10	60 1

MINING.

No. 52.—Return showing the Mines in the State at the Close of the Year 1909 at present Working, and those upon which Work has been done in the Past.

Name of Mine.	Distance in Miles from Locality Named.	Locality.
COPPER MINES.		
Adelaide	—	Hundred Onkaparinga
Annesbury's Claim	10	N.E. of Belton
Apex Hill	—	Mount Lyndhurst district
Appealinna	9	E. of Wilpena Station
Appealinna Extended	1	Appealinna Mine
Appealinna Homeward Bound	4	N.E. of Appealinna Mine
Arkaroola	—	Near Wooltana Station
Arno	—	Hundred Mann
Austral Blocks	18	N.E. of Leigh Creek
Balcanoona	50	E. of Beltana
Balhannah (copper, gold, and bismuth)	—	Sec. 4048, hun. Onkaparinga
Baratta	70	N.E. of Carrieton
Barilla	—	Near Mt. Lyndhurst Station
Baroota Nob	16	S.W. of Melrose
Benalack's (Nichol's Nob)	—	Near Tower Gap
Bernini's Claim	½	N. of Wheal Frost
Billeroo	20	N.W. from Bimbowrie Stn.
Bimba Hill	10	N.N.E. from Bimbowrie Stn.
Bingo (Wallaroo Central)	—	Adjoining Wallaroo Mines
Black Feather	4	S. of Beltana
Black Queen	—	Yudnamutana
Blinman	112	N.N.E. from Port Augusta
Boolcunda	20	N.E. of Quorn
Broughton	—	Hundred Andrews
Bremer	—	Near Callington
Burra Burra	100	N. of Adelaide
Burrawing	—	Hundred Yaranyacka
Callana	—	Near Dome Trig
Castambool	12	E. of Adelaide
Centralia	6½	N. of Olary
Chambers's Mine (Ben Lomond)	10	S. of Adelaide
Charlton	40	S.E. from Mt. Remarkable
Clara St. Dora	6	S.E. from Davenport Siding
Clark's (Mt. Lyndhurst)	2	E.N.E. from Mt. Lyndhurst Trig
Clive	4	From Nichol's Nob
Cockburn	—	Mutooroo
Commonwealth	65	E. from Farina
Constitution Hill	4	S. of Mount Searle Trig
Copper Hill (Kulpara)	12	Kadina
Copper King	38	N.E. of Hawker
Copper King	10	N. of Beltana
Copper Hill	4	W. of Benowrie
Copper Top	—	Near Peake Station
Cornwall, New	—	Near Kadina
Currency Creek	4	Goolwa
Cutaway	2	S.E. from Leigh's Creek
Daly	—	Near Yudnamutana
Dead Finish	18	Leigh Creek
Depot Springs	1	S.E. from Depot Springs
Devon Consols	—	Near Wallaroo
Diamond Jubilee	6	E. from Leigh's Creek
Ding Dong	4	E. from Nairne
Doora	—	Near Wallaroo
Douglas	25	W. of Farina
Edeberg	14	S. of Burra
East Moonta	—	Near Moonta
Elsie Adair	—	Near Mount Coffin
Emu Creek	10	N. of Beltana
Enterprise (Beltana)	4½	S. of Beltana
Enterprise (Slatterly's)	28	N.E. of Quorn
Enterprise (Gawler)	—	Near Williamstown
Ethiudna	38	N.W. of Olary (copper and cobalt)
Fifth Creek	8½	E. from Adelaide
Flinders	—	Near Tumby Bay
Friend (Paull's)	25	N.E. of Leigh's Creek
Grand Junction	—	Yudnamutana
Gorge	—	Near Yankalilla
Great Boulder	16	Wooltana
Great Copper Bell	2½	S.W. from Parabarana Hill
Great Benowrie	16	From Mingary Railway Stn.
Great Gladstone	32	E. from Port Augusta
Great Montezuma	—	Near Tumby Bay
Green and Gold	10	E.N.E. of Olary Railway Stn.
Hamilton	80	E. of Farina
Hamley	—	Moonta
Harvey's Return	4	S. of Beltana
Hercules	6	N. of Waukaringa
Hillside	—	Kapunda
Ivy Queen (Niltibury)	8	N.W. of Blinman
John Bull	4	E. from Beltana
Kadina Mines	—	Kadina
Kanappa	—	Sec. 1836, hundred Angas
Kanmantoo	33	S.E. of Adelaide
Kanyaka	—	Near Kanyaka Station
Kapunda	48	N. of Adelaide
Kirwan	4	S. of Mount Craig
Kitticoola	—	Near Palmer
Koona	—	Tumby Bay
Kurilla	—	Wallaroo
Lady Buxton	6	S. of Parallana
Lady Millicent	—	Mochatoona
Lady Tennyson	1½	North of Paull's
Lake Torrens	—	W. of Beltana
Lindschau's	—	Mount Fitton
Lorna Doone (Lynda)	20	E.S.E. of Farina
Maitland	4	N.E. from Maitland
Mammoth Black Ridge (*see* Silverina)	4	S. of Artipena Trig
Mandarin	10	S.E. of Mt. Lyndhurst Stn.
Marowie	14	N.W. of Franklin Harbor
Mary	20	N.E. of Olary
Matheson's	3	E. of Leigh Creek
Mattawarrangala	4	S.E. of Mattawarrangala Head Station
Mid Moonta	—	Moonta district
Mildaltie	—	Mingary district
Mochatoona	3	N.N.E. of Angepena Station
Montacute	10	N.E. of Adelaide
Moonta	—	Yorke Peninsula
Mooroo	—	Near Prism Hill
Moorowie	—	Arrowie Run, east side of Flinders Range
Mosley's Mine	10	N.E. of Moolooloo
Mount Arden	18	N. of Quorn
Mount Mulga	—	Near Boolcoomatta
Mount Bayley	4	N. of Beltana
Mount Bold	—	Hundred Noarlunga
Mount Burr	—	Mount Lyndhurst district
Mount Coffin	—	Near Mt. Coffin Trig
Mount Emily	10	S. from Blinman
Mount Fitton	16	S.E. Mount Freeling Police Station (copper and silver)
Mount Fitton South (Harrison's)	2½	S. of Mount Fitton
Mount Gunson	90	N.W. of Port Augusta
Mount McDonnell (copper and bismuth)	60	E. of Farina
Mount Mary	8	W. of Blinman
Mount Rose	—	Near Mt. Rose Hill
Mountain of Light	—	Near Leigh's Creek
Munjibbie	9	S.E. of Terowie
Murninnie (copper and bismuth)	—	Hundred Poynton
Mutooroo	14	S.W. of Cockburn Rly. Stn.
Nackara		N. of Nackara Railway Stn.
Nevada Copper	4	E. of Walter's Well
New Year's Gift	2	Tumby Bay
Nichol's Nob	—	Near Nichol's Nob
Nilpena	4	Near Parachilna Gap
Nitschke Mine	—	E. of Freeling Railway Stn.
Nob	5	N.N.E. of Paratoo Raily. Stn.
Nuccaleena	4½	N.W. of Blinman
O'Donohue's Castle	13	E. of Leigh's Creek
Oladdie (Paull's)	50	N. of Orroroo
Olary	10	N.E. of Olary Railway Stn.
Old Noll	7	Near Daly Mine
Oraldana	—	W. of Wooltana
Oratunga	5½	N.W. of Blinman
Parabarana	12	Near Parabarana Trig
Paramatta	—	Near Moonta
Paratoo	—	Hundred Paratoo
Parara	—	Near Ardrossan, Yorke Peninsula
Paringa	—	Callington Railway Station
Paull's North	2½	N.W. from Paull's
Pernatty Lagoon	3	W. side of Pernatty Lagoon
Pinnacles (Mount Fitton)	—	S.W. of Mt. Fitton South
Pinnacles (Yudnamutana)	3	Near Yudnamutana
Poona	—	Near Moonta
Port Lincoln Mine	—	Tumby Bay
Preamimma	5	N. of Callington
Prince Alfred	6	N.E. of Carrieton
Princess Royal	28	Near Burra
Queen Bee (copper and gold)	—	New Luxemburg
Rapid Bay		Hd. Yankalilla
Red Hill	36	N.E. of Carrieton
Reedy Creek (now Kitticoola), copper and gold	—	Near Palmer

MINING—*continued.*

No. 52.—RETURN showing the number of Mines in the State at the close of the Year—*continued.*

Name of Mine.	Distance in Miles from Locality Named.	Locality.	Name of Mine.	Distance in Miles from Locality Named.	Locality.
		COPPER MINES—*continued.*			
Robertson's	—	Sec. 13, hundred Paratoo	Warrakimbo	—	Hundred Barndioota
Sir Dominic	—	Near Daly Mine	Warra Warra	—	Near Mount Nor-West
Sliding Rock	14	E. of Beltana	Warrioota	10	S.E. of Blinman
South Australian Copper Corporation	—	Near Leigh Creek	Weedna	42	N.E. of Leigh Creek
			Welcome	18	S.E. of Yudnamutana
South Creek	4	N. from Burr Well	West Callington	—	Near Callington
Spring Creek	11	N. of Melrose	Wheal Bassett	3	S. of Nackara Railway Stn.
Strathalbyn	—	Near Strathalbyn township	Wheal Friendship	23	N.E. of Quorn
Stanley	—	Near Daly Mine	Wheal Frost	5	E. of Yudnamutana
Sweet Nell	72	N.W. of Port Augusta	Wheal Gleeson	—	Yudnamutana
Trinity	2½	S. of Mutooroo	Wheal Turner	8	E. of Umberatana
Tumby Bay	—	Near Tumby Bay	White Lead	3	S.W. of Mount Lyndhurst
Tower Hill	20	S.E. of Farina	Willigun Hill	—	Yudnamutana district
Umberatana	3	N. of Wheal Turner Mine	Willouran	14	S.W. of Hergott
Victory	20	N.E. of Leigh's Creek	Wirrapowie	3	S.E. of Mount Brooker
Voca Vocana	—	Near Apex Hill	Woodlamulka	4	N. of Wooltana
Wallaroo	—	Wallaroo	Woman in White (Mount Cultaga)	—	Near Boolcoomatta
Wallaroo Extended	—	Wallaroo			
Walparuta	1	S. Walparuta Spring, Outalpa Run	Wyacca	—	Hundred Basedow
			Yattagolinga	—	Rapid Bay
Wandilta	—	Near Wallaroo	Yelta	—	Moonta
Warcowie	—	N.E. of Hawker	Yudnamutana	60	E. of Farina
Warner's	—	Mount Fitton South			
		SILVER-LEAD MINES.			
Aclare	—	Near Callington	Montague's Nevada	—	Near Mount Serle
Almanda	—	Hundred Noarlunga	Morialta	—	Sec. 464, hundred Adelaide
Avondale	—	Mt. Lyndhurst district	Mount Malvern	—	Near Blackwood
Commodore	30	S.E. from Mannahill	Mount Osmond	—	Near Glen Osmond
Beltana Broken Hill	—	Near Randall's Look Out	Niltibury	—	Near Blinman
Eagle	—	Near Glen Osmond	Old Strathalbyn Mine	—	Hundred Strathalbyn
Ediacara	18	W. of Beltana	Prince Albert	30	S.E. of Mannahill
Eukaby	48	E. of Hawker	Scott's Creek	—	Near Callington
Fifth Creek Central	—	Hundred Onkaparinga	Talisker	3	N. of Cape Jervis
Gilead P. Beck	64	E. of Beltana	Western River	—	Kangaroo Island
Gilles Glen Osmond	—	Near Glen Osmond	Wheal Ellen	—	Hundred Strathalbyn
Great Gladstone	60	E. of Farina	Wheal Watkins	—	Near Glen Osmond
Kangarilla	—	Hundred Kuitpo	Wheal Gawler	—	Near Glen Osmond
Keyneton King	—	Hundred North Rhine	Winckler's Lead Show	—	Near Queen Bee
Lady Franklin	—	Hundred Warrow	Wirrialpa	20	E. of Blinman

GOLD MINES.

Principal Auriferous Districts.—Barossa, Blumberg, Mount Pleasant, Echunga, King's Bluff, Mount Grainger, Mannahill, New Luxemburg, Teetulpa, Tarcoola, Glenloth, Ulooloo, Woodside, Wadnaminga, and Waukaringa.

Alma and Victoria	—	Waukaringa	Kohinoor	—	Kangaroo Island
Alma Extended	—	Near Alma	Lady Alice	—	Hundred Para Wirra
Angepena Treasure	—	Angepena	Little Crumb	—	Hundred Talunga
Argosy	—	Hundred Talunga	Lucky Hit	—	Hundred Talunga
Aureous	—	Hundred Coglin	Lux	—	New Luxemburg
Banksia	—	Near Oakbank	Medora	—	Hundred Coglin
Barossa Redemption (formerly Malcolm's Barossa)	8	E. of Gawler	Mount Monster	—	Hundred Kuitpo
			Mount Torrens	—	Hundred Talunga
Bird-in-Hand	—	Woodside	Mount Victoria	—	S.W. of Mount Victoria
Blackfellows' Creek	—	Hundred Kuitpo	Napperby Tarcoola	—	Tarcoola
Blackwood Gully	—	Hundred Kuitpo	New Era	—	Woodside
Bohun	—	Tarcoola	New Golden Record	—	Wadnaminga
Boomerang	—	Outalpa Siding	New Milo	—	Wadnaminga
Bullaparatta	—	Hundred Waitpinga	New Mount Grainger	—	Hundred Coglin
Bunyeroo Springs	—	Near Leigh's Creek	Paralana	80	E. of Farina
Cooee	3	Outalpa Railway Siding	Port Augusta Excelsior	—	Wilgena
Crystal and Phœnix	—	Near Echunga	Queen	—	Near Echunga
Curdnatta	—	Tarcoola	Ridge	—	Woodside
Cygnet	—	Kangaroo Island	Royal Charlie	—	S.E. of Teetulpa
Dustholes	—	Near Mount Grainger	Royal May	—	Tarcoola
East Alma	—	Waukaringa	Royal George	—	Tarcoola
Eclipse	—	Hundred Onkaparinga	Stirling Reef	—	Near Mylor
Esmonde	—	Near Taltabooka	Talunga Goldfield Development (Scott's Reef)	—	Hundred Talunga
Federal	—	Near Woodside			
Forest Range	—	Hundred Onkaparinga	Tarcoola Blocks	—	Tarcoola
Glenloth	42	Tarcoola, S.E. from	Tarcoola Consols	—	Tarcoola
Golden Slope	—	Mount Pleasant	Tarcoola Enterprise	—	Tarcoola
Golden Junction	—	Hundred Coglin	Tarcoola Federal	—	Tarcoola
Golden Gate	—	Near Angaston	Tarcoola Main Reef	—	Tarcoola
Golden Junction	—	Near Mount Grainger	Tarcoola North	—	Tarcoola
Golden Hill	—	Near Lobethal	Tarcoola United	—	Tarcoola
German Reef	—	Hundred Talunga	Tarcoola Victory	—	Tarcoola
Great Talunga (Black Snake)	—	Hundred Talunga	Tilkas Mine	—	Hun. Cassini, Kangaroo Island
Great Tarcoola	—	Tarcoola	Two-in-the-Bush	—	Woodside
Grundy	—	Second Valley	Walter Outalpa	—	Outalpa Run
Heatherbell	—	Hundred Coglin	Warrakilla (Bell's)	—	Hundred Kuitpo
Homeward Bound	—	Mannahill	Warrigal	—	Tarcoola
Hynes' Reef	—	Hundred Talunga	Westward Ho	12	N.W. Mannahill
Ironclad	—	Hundred Coglin	Wilgena Pioneer	—	Earea Dam
King's Bluff	—	Near Olary	Wilgena Enterprise	—	Earea Dam
Kirkeek's Treasure	—	Nillinghoo	And numerous small mines	and	workings

MINING—*continued.*

No. 52.—RETURN showing the number of Mines in the State at the close of the Year—*continued.*

Name of Mine.	Distance in Miles from Locality Named.	Locality.	Name of Mine.	Distance in Miles from Locality Named.	Locality.
		COAL MINE.			
Leigh's Creek	6	N. of Leigh's Creek	—	—	—
		MANGANESE MINE.			
Cuttlefish	—	Kangaroo Island	Tumby Manganese	—	Hundred Stokes
S.A. Manganese Mine	—	Near Willochra			
		TIN MINE.			
South Lake	—	Earea Dam, Wilgena			
		IRON.			
Cutana	10	S. from Mingary railway stn.	Peralilla	7	N. from Port Victor
Iron Knob	41	W.S.W. from Port Augusta	Oodla Wirra	4	Oodla Wirra railway station
Mount Jagged	13	N. from Port Victor	Donnelly's	14	Quorn
		MINERAL PHOSPHATES.			
Clinton	3	Port Clinton	Hundred of Tarcowie	—	Near Orroroo
Fairview	18	S.S.E. from Burra	Hundred of Walloway	—	Near Orroroo
Lily Dora	18	S.S.E. from Burra	Hundred of Bendleby	—	Near Carrieton
Belvidere	4	S.E. from Kapunda	Hundred of Noarlunga	18	S. of Adelaide
Mount Magnificent	—	Hundred of Kuitpo	Hundred of Willunga	19	S. of Adelaide
Hundred of Cunningham	—	Yorke Peninsula			
		RUTILE.			
Great Expectations	—	Mount Crawford	Spence's Mine	—	Williamstown
Skinner's Mine	—	Blumberg			
		SALT.			
Castle Salt Company	—	Lake Fowler	Globe Salt Company (now Commonwealth Salt Co.)	—	Kangaroo Island
Colonial Salt Company	—	Lake Fowler			
		SOAPSTONE.			
Forrester's	3	Blumberg			
		FIRECLAY.			
Brice's	4	Mount Lofty Railway Station	Kangaroo Island China Clay and Stone Co.	—	Kangaroo Island
		WHITING AND GYPSUM.			
Hasell's	—	Hundred Warrenben, Y.P.	Lake Fowler Fertiliser Co.	—	Lake Fowler
		COBALT AND NICKEL.			
Nichol's Knob	—	Mount Lyndhurst	Flinders Range	—	Blinman
Cartopo Creek	—	Burra	Young's	—	Blinman
Cooke's Cobalt	—	Near Triangle Hill		—	
		CHINA CLAY.			
K.I. China	10	Hog Bay, Kangaroo Island			
		OCHRE.			
St. Patrick	3	Blumberg	Oodlawirra	—	Near Oodlawirra Rly. Stn.
Copper King	10	N. of Beltana			
		NITRATE.			
Elder's Rock	10	Paratoo Siding			
		CARNOTITE.			
Radium Hill	20	E.S.E. from Olary Rly. Stn.			

No. 53.—Return showing Particulars of each Class of Manufactures and Works in the State of South Australia for Year 1909 in Comparison with Year 1908.

Class of Industry.	Factories.		Hands Employed, Including Working Proprietors.		Salaries and Wages, Excluding Amounts Drawn by Working Proprietors.		Value Material Used.		Value Fuel Consumed.		Gross Value of Output.		Value of Plant, Machinery, Land, and Buildings.	
	1908.	1909.	1908.	1909.	1908.	1909.	1908.	1909.	1908.	1909.	1908.	1909.	1908.	1909.
	No.	No.	No.	No.	£	£	£	£	£	£	£	£	£	£
I.—Treatment raw material, &c.	130	128	1,207	1,103	78,048	74,967	747,534	505,289	9,882	9,829	905,386	638,345	130,829	153,454
II.—Oils, fats, &c.	14	14	225	243	18,961	20,913	91,147	101,968	5,335	5,582	165,627	167,022	72,609	75,444
III.—Stone, clay, glass, &c.	62	75	911	1,094	71,531	85,257	30,643	26,025	28,846	34,591	162,536	186,733	99,879	114,158
IV.—Working in wood	87	92	1,267	1,524	109,468	124,974	511,207	597,848	2,525	3,249	676,199	797,750	145,761	161,549
V.—Metal works, machinery, &c.	167	173	6,913	6,927	698,608	680,432	1,840,415	1,196,019	184,503	132,088	3,161,262	2,522,064	793,054	837,525
VI.—Food, drinks, &c.	256	257	3,326	3,532	273,651	280,606	2,411,839	2,412,409	49,230	50,341	3,291,448	3,227,970	1,204,562	1,210,572
VII.—Clothing, textile fabrics, &c.	215	217	4,960	5,384	237,012	264,245	439,086	478,693	6,609	7,765	812,183	900,104	395,998	421,929
VIII.—Books, paper, printing, &c.	67	67	1,715	1,739	137,053	152,714	134,161	140,238	5,255	5,423	314,512	338,232	386,819	424,274
IX.—Musical instruments, &c.	1	2	*—	*—	*—	*—	*—	*—	*—	*—	*—	*—	*—	*—
X.—Arms and explosives	Nil	Nil	—	—	—	—	—	—	—	—	—	—	—	—
XI.—Vehicles, saddlery, &c.	135	139	1,463	1,656	105,896	128,592	159,255	190,639	3,666	3,886	328,151	393,157	200,714	206,721
XII.—Ship and boat building, and repairs, &c.	8	7	93	104	15,507	14,897	8,680	8,723	271	282	25,724	27,732	18,583	17,420
XIII.—Furniture, bedding, &c.	41	40	799	884	62,488	72,784	63,463	62,529	1,397	2,341	152,511	174,426	89,733	87,176
XIV.—Drugs, chemicals, &c.	10	10	420	550	29,617	38,223	174,024	202,231	3,863	5,293	233,513	286,525	152,996	160,003
XV.—Surgical and other scientific instruments	2	2	† 27	† 31	† 2,300	† 2,738	† 2,269	† 2,283	† 45	† 41	† 5,699	† 6,536	† 4,680	† 8,820
XVI.—Timepieces, jewellery, platedware	15	15	170	168	14,698	15,456	23,332	19,292	532	665	48,402	47,637	26,990	27,354
XVII.—Heat, light, energy	15	9	510	513	58,014	58,368	42,332	42,222	621	8,017	156,327	175,855	652,896	677,159
XVIII.—Leatherware (N.E.I.)	4	4	32	30	1,857	1,918	4,391	3,059	17	26	7,337	6,035	6,785	7,000
XIX.—Minor wares (N.E.I.)	14	14	230	227	12,330	11,607	14,007	14,992	291	227	32,505	31,982	25,794	27,300
Grand Total	1,243	1,265	24,268	25,709	1,927,039	2,028,691	6,697,785	6,004,459	302,888	269,646	10,479,322	9,928,105	4,408,682	4,617,858
Increase	—	22	—	1,441	—	101,652	—	—	—	—	—	—	—	209,176
Decrease	—	—	—	—	—	—	—	693,326	—	33,242	—	551,217	—	—

* Included in Class xv. † Including Class ix.

MANUFACTORIES

No. 54.—Return showing the Number of Manufactories and Works, Hands

Class of Industry.	Number of Establishments.	Number of Establishments using Machinery.	Hands Employed. Working Proprietors. M.	F.	Managers and Overseers. M.	F.	Accountants and Clerks. M.	F.	Enginedrivers and Firemen. M.	Workers in the Factory, Mill, or Workshop (Skilled and Unskilled.) M.	F.	Carters and Messengers. M.	F.	Others. M.	F.	Total. M.	F.	Total.	Average Number of Persons Employed under 16 Years of age. M.	F.
State.																				
I.—Treating Raw Material, &c.	128	124	144	1	17	—	41	3	53	756	2	78	—	8	—	1,097	6	1,103	21	—
II.—Oils, Fats, &c.	14	12	13	1	3	—	17	1	12	162	1	22	—	9	—	238	3	241	27	—
III.—Stone, Clay, Glass, &c.	75	20	74	—	10	—	16	3	27	849	—	78	—	28	—	1,091	3	1,094	65	—
IV.—Working in Wood	92	72	94	—	18	—	105	5	27	1,107	—	134	—	34	—	1,519	5	1,524	75	—
V.—Metal Works, Machinery, &c., and Government Workshops	173	133	195	1	153	—	192	13	110	6,099	12	72	—	80	—	6,901	26	6,927	285	—
VI.—Food, Drinks, &c.	257	238	199	6	140	1	200	19	174	2,024	449	223	—	91	—	3,951	475	3,526	183	86
VII.—Clothing, Textile Fabrics, &c.	217	64	155	51	54	32	38	16	9	1,218	3,701	44	2	20	—	1,538	3,802	5,340	104	376
VIII.—Books, Paper, Printing, &c.	67	66	79	1	59	6	49	28	4	1,036	424	32	2	19	—	1,278	461	1,739	118	110
IX.—Musical Instruments *	2	—	—	—	—	—	—	—	—	—	—	—	—	—	—	—	—	—	—	—
X.—Arms and Explosives	—	—	—	—	—	—	—	—	—	—	—	—	—	—	—	—	—	—	—	—
XI.—Vehicles, Saddlery, Harness, etc.	130	60	178	1	21	—	33	17	5	1,355	10	19	—	6	—	1,617	28	1,645	95	—
XII.—Ship and Boat Building and Repairing	7	7	8	—	2	—	2	—	3	89	—	—	—	—	—	104	—	104	5	—
XIII.—Furniture, Bedding, &c.	40	25	41	1	10	—	15	4	6	768	12	23	—	2	—	865	17	882	48	1
XIV.—Drugs, Chemicals, &c.	10	9	6	—	18	1	23	—	11	447	42	2	—	—	—	507	43	550	19	3
XV.—Surgical and other Scientific Instruments †	2	2	6	1	—	—	1	—	—	23	—	—	—	—	—	30	1	31	2	—
XVI.—Timepieces, Jewellery, and Platedware	15	12	12	—	5	—	6	1	—	139	2	1	—	2	—	105	3	168	20	—
XVII.—Heat, Light, and Energy	9	9	5	—	18	—	43	3	62	347	—	5	—	30	—	510	3	513	6	—
XVIII.—Leatherware (N.E.I.)	4	1	4	—	1	—	—	—	—	18	7	—	—	—	—	23	7	30	1	—
XIX.—Minor Wares (N.E.I.)	14	9	13	1	6	—	4	4	1	158	30	4	—	6	—	192	35	227	20	1
Totals	1,265	863	1,226	65	544	40	785	117	504	16,595	4,692	737	4	335	—	20,726	4,918	25,644	1,094	577
Metropolitan District.																				
I.—Treating Raw Material, &c.	58	55	68	1	11	—	19	1	16	305	1	35	—	5	—	519	3	522	15	—
II.—Oils, Fats, &c.	11	11	12	1	[illegible]	—	17	1	11	152	1	22	—	9	—	225	3	228	27	—
III.—Stone, Clay, Glass, &c.	53	16	51	—	17	—	14	2	27	729	—	56	—	23	—	917	2	919	52	—
IV.—Working in Wood	66	50	69	—	17	—	104	5	15	910	—	119	—	34	—	1,268	5	1,273	64	—
V.—Metal Works, Machinery, &c., and Government Workshops	87	61	102	1	63	—	116	10	26	3,453	12	32	—	62	—	3,854	23	3,877	209	—
VI.—Food, Drinks, &c.	87	79	53	2	77	1	136	11	76	1,333	357	140	—	77	—	1,892	371	2,263	148	69
VII.—Clothing, Textile Fabrics, &c.	183	61	128	47	51	31	38	15	9	1,133	3,427	40	2	10	—	1,409	3,522	4,931	97	349
VIII.—Books, Paper, Printing, &c.	49	48	60	—	55	6	42	21	4	933	420	27	[illegible]	17	—	1,138	449	1,587	105	109
IX.—Musical Instruments *	2	—	—	—	—	—	—	—	—	—	—	—	—	—	—	—	—	—	—	—
X.—Arms and Explosives	—	—	—	—	—	—	—	—	—	—	—	—	—	—	—	—	—	—	—	—
XI.—Vehicles, Saddlery, Harness, etc.	88	42	112	—	19	—	32	14	3	1,055	7	18	—	5	—	1,244	21	1,265	78	—
XII.—Ship and Boat Building and Repairing	6	6	7	—	2	—	2	—	3	86	—	—	—	—	—	100	—	100	5	—
XIII.—Furniture, Bedding, &c.	35	23	35	1	10	—	11	4	4	724	12	20	—	2	—	806	17	823	48	1
XIV.—Drugs, Chemicals, &c.	9	8	6	—	17	1	19	—	10	397	42	1	—	—	—	450	43	493	11	3
XV.—Surgical and other Scientific Instruments †	2	2	6	1	—	—	1	—	—	23	—	—	—	—	—	30	1	31	2	—
XVI.—Timepieces, Jewellery, and Platedware	15	12	12	—	5	—	6	1	—	139	2	1	—	2	—	105	3	168	20	—
XVII.—Heat, Light, and Energy	9	9	5	—	18	—	43	3	62	347	—	5	—	30	—	510	3	513	6	—
XVIII.—Leatherware (N.E.I.)	4	1	4	—	1	—	—	—	—	18	7	—	—	—	—	23	7	30	1	—
XIX.—Minor Wares (N.E.I.)	14	9	13	1	6	—	4	4	1	158	30	4	—	6	—	192	35	227	20	1
Totals	778	493	743	55	371	39	604	92	267	11,955	4,318	520	4	282	—	14,742	4,508	19,250	908	532
Country Districts.																				
I.—Treating Raw Material, &c.	70	69	76	—	6	—	22	2	37	391	1	43	—	3	—	578	3	581	6	—
II.—Oils, Fats, &c.	3	1	1	—	1	—	—	—	1	10	—	—	—	—	—	13	—	13	—	—
III.—Stone, Clay, Glass, &c.	22	4	23	—	[illegible]	—	2	1	—	120	—	22	—	5	—	174	1	175	13	—
IV.—Working in Wood	26	22	25	—	1	—	1	—	12	197	—	15	—	—	—	251	—	251	11	—
V.—Metal Works, Machinery, &c., and Government Workshops	86	72	93	—	90	—	76	3	84	2,646	—	40	—	18	—	3,047	3	3,050	76	—
VI.—Food, Drinks, &c.	170	159	146	4	63	—	64	8	98	601	92	83	—	14	—	1,159	104	1,263	35	17
VII.—Clothing, Textile Fabrics, &c.	34	3	27	4	3	1	—	1	—	85	274	4	—	10	—	129	280	409	7	27
VIII.—Books, Paper, Printing, &c.	18	18	19	1	4	—	7	7	—	103	4	5	—	2	—	140	12	152	13	1
IX.—Musical Instruments	—	—	—	—	—	—	—	—	—	—	—	—	—	—	—	—	—	—	—	—
X.—Arms and Explosives	—	—	—	—	—	—	—	—	—	—	—	—	—	—	—	—	—	—	—	—
XI.—Vehicles, Saddlery, Harness, etc.	51	18	66	1	2	—	1	3	2	300	3	1	—	1	—	373	7	380	17	—
XII.—Ship and Boat Building and Repairing	1	1	}																	
XIII.—Furniture, Bedding, &c.	5	2	} 7	—	1	—	8	—	3	97	—	4	—	—	—	120	—	120	8	—
XIV.—Drugs, Chemicals, &c.	1	1	}																	
XV.—Surgical and other Scientific Instruments	—	—	—	—	—	—	—	—	—	—	—	—	—	—	—	—	—	—	—	—
XVI.—Timepieces, Jewellery, and Platedware	—	—	—	—	—	—	—	—	—	—	—	—	—	—	—	—	—	—	—	—
XVII.—Heat, Light, and Energy	—	—	—	—	—	—	—	—	—	—	—	—	—	—	—	—	—	—	—	—
XVIII.—Leatherware (N.E.I.)	—	—	—	—	—	—	—	—	—	—	—	—	—	—	—	—	—	—	—	—
XIX.—Minor Wares (N.E.I.)	—	—	—	—	—	—	—	—	—	—	—	—	—	—	—	—	—	—	—	—
Totals	487	370	483	10	173	1	181	25	237	4,640	374	217	—	53	—	5,984	410	6,394	186	45

* Particulars as to hands and power included in class XV. † Including particulars as to hands and power of class IX. ‡ Air.

AND WORKS.

and Power Employed in the Various Industries during the Year ended December 31st, 1909.

Greatest Number of Persons Employed at any one time.		Average No. of Persons Employed at their own homes for Establishments.		Machinery.																				
				Steam Engines.			Gas Engines.			Electric Motors.			Oil Engines.			Water Motors.			Wind.			Total.		
				Number.	Horse-power.		Number.	Horse-power.		Number.	Horse-power.		Number.	Horse-power.		Number.	Horse-power.		Number.	Horse-power.		Number of Engines, &c.	Horse-power.	
M.	F.	M.	F.		Full Capacity.	Actually Used.		Full Capacity.	Actually Used.		Full Capacity.	Actually Used.		Full Capacity.	Actually Used.		Full Capacity.	Actually Used.		Full Capacity.	Actually Used.		Full Capacity.	Actually Used.
1,246	6	—	—	55	897	706	25	465	283	6	55	55	55	824	635	—	—	—	—	—	—	141	2,241	1,679
247	5	—	2	13	150	124	—	—	—	2	4	4	3	12	10	—	—	—	—	—	—	18	166	138
1,173	3	—	—	14	470	420	8	226	155	1	1	1	3	31	25	—	—	—	—	—	—	26	734	601
1,725	5	—	—	32	950	730	25	426	314	13	130	118	7	100	92	—	—	—	—	—	—	77	1,666	1,254
7,834	26	—	—	123	6,262	5,487	39	694	561	42	849	488	46	397	309	—	—	—	1	163	163‡	251	8,365	7,008
3,870	601	6	—	224	4,690	3,804	61	1,684	1,310	64	407	336	38	326	247	1	30	30	—	—	—	388	7,137	5,727
1,595	4,092	9	35	5	134	109	16	327	236	76	162	150	1	17	17	—	—	—	—	—	—	98	640	512
1,334	488	—	—	1	5	5	24	301	211	164	366	327	12	40	32	1	1	1	—	—	—	202	713	576
—	—	—	—	—	—	—	—	—	—	—	—	—	—	—	—	—	—	—	—	—	—	—	—	—
—	—	—	—	—	—	—	—	—	—	—	—	—	—	—	—	—	—	—	—	—	—	—	—	—
1,718	28	11	—	4	51	42	16	133	94	36	116	102	19	143	108	—	—	—	—	—	—	75	443	346
173	—	—	—	8	119	69	1	8	8	—	—	—	1	5	3	—	—	—	—	—	—	10	132	80
914	18	1	1	3	325	214	11	218	180	15	66	61	5	54	45	—	—	—	—	—	—	34	663	500
565	43	—	—	10	704	536	2	79	70	6	338	333	1	5	2	—	—	—	—	—	—	19	1,126	941
31	1	—	—	—	—	—	—	—	—	2	1	1	—	—	—	—	—	—	—	—	—	2	1	1
160	3	—	—	—	—	—	—	—	—	25	40	38	—	—	—	—	—	—	—	—	—	25	40	38
530	3	—	—	19	4,876	4,876	2	15	15	21	280	280	—	—	—	—	—	—	—	—	—	42	5,171	5,171
23	7	—	—	—	—	—	—	—	—	1	2	2	—	—	—	—	—	—	—	—	—	1	2	2
194	35	—	—	1	5	4	3	8	8	11	22	21	—	—	—	—	—	—	—	—	—	15	35	33
23,341	5,364	27	38	512	19,644	17,126	233	4,584	3,445	485	2,839	2,317	191	1,954	1,525	2	31	31	1	103	163	1,424	29,215	24,607
576	3	—	—	21	344	278	20	325	220	6	55	55	17	232	162	—	—	—	—	—	—	64	956	715
234	5	—	2	12	143	117	—	—	—	2	4	4	3	12	10	—	—	—	—	—	—	17	159	131
986	2	—	—	12	453	404	7	218	147	1	1	1	2	20	14	—	—	—	—	—	—	22	692	566
1,446	5	—	—	12	677	507	23	393	299	13	130	118	3	40	32	—	—	—	—	—	—	51	1,240	956
4,213	23	—	—	27	886	830	28	472	402	39	220	183	7	50	37	—	—	—	1	103	163‡	102	1,791	1,015
2,430	454	4	—	103	2,573	2,154	32	389	321	63	402	332	4	29	26	—	—	—	—	—	—	202	3,393	2,833
1,464	3,783	9	26	4	98	73	15	326	235	75	153	141	1	17	17	—	—	—	—	—	—	95	594	466
1,179	476	—	—	1	5	5	19	286	198	164	366	327	—	—	—	—	—	—	—	—	—	184	657	530
—	—	—	—	—	—	—	—	—	—	—	—	—	—	—	—	—	—	—	—	—	—	—	—	—
—	—	—	—	—	—	—	—	—	—	—	—	—	—	—	—	—	—	—	—	—	—	—	—	—
1,318	21	10	—	2	30	30	12	101	76	35	110	98	6	32	27	—	—	—	—	—	—	55	273	231
167	—	—	—	7	112	62	1	8	8	—	—	—	1	5	3	—	—	—	—	—	—	9	125	73
829	18	1	1	2	300	200	11	218	180	15	66	61	3	20	20	—	—	—	—	—	—	31	604	461
494	43	—	—	9	614	446	2	79	70	6	338	333	1	5	2	—	—	—	—	—	—	18	1,036	851
31	1	—	—	—	—	—	—	—	—	2	1	1	—	—	—	—	—	—	—	—	—	2	1	1
169	3	—	—	—	—	—	—	—	—	25	40	38	—	—	—	—	—	—	—	—	—	25	40	38
530	3	—	—	19	4,876	4,876	2	15	15	21	280	280	—	—	—	—	—	—	—	—	—	42	5,171	5,171
23	7	—	—	—	—	—	—	—	—	1	2	2	—	—	—	—	—	—	—	—	—	1	2	2
194	35	—	—	1	5	4	3	8	8	11	22	21	—	—	—	—	—	—	—	—	—	15	35	33
16,283	4,882	24	29	232	11,116	9,986	175	2,838	2,179	479	2,190	1,995	48	462	350	—	—	—	1	163	163	935	16,769	14,073
670	3	—	—	34	553	428	5	140	63	—	—	—	38	592	473	—	—	—	—	—	—	77	1,285	964
13	—	—	—	1	7	7	—	—	—	—	—	—	—	—	—	—	—	—	—	—	—	1	7	7
187	1	—	—	2	23	16	1	8	8	—	—	—	1	11	11	—	—	—	—	—	—	4	42	35
279	—	—	—	20	273	223	2	33	15	—	—	—	4	60	60	—	—	—	—	—	—	26	366	298
3,621	3	—	—	96	5,376	4,657	11	222	159	3	629	305	39	347	272	—	—	—	—	—	—	149	6,574	5,393
1,440	147	2	—	121	2,117	1,650	29	1,295	989	1	5	4	34	297	221	1	30	30	—	—	—	186	3,744	2,894
131	309	—	9	1	36	36	1	1	1	1	9	9	—	—	—	—	—	—	—	—	—	3	46	46
155	12	—	—	—	—	—	5	15	13	—	—	—	12	40	32	1	1	1	—	—	—	18	56	46
—	—	—	—	—	—	—	—	—	—	—	—	—	—	—	—	—	—	—	—	—	—	—	—	—
—	—	—	—	—	—	—	—	—	—	—	—	—	—	—	—	—	—	—	—	—	—	—	—	—
400	7	1	—	2	21	12	4	32	18	1	6	4	13	111	81	—	—	—	—	—	—	20	170	115
162	—	—	—	3	122	111	—	—	—	—	—	—	2	34	25	—	—	—	—	—	—	5	156	136
—	—	—	—	—	—	—	—	—	—	—	—	—	—	—	—	—	—	—	—	—	—	—	—	—
—	—	—	—	—	—	—	—	—	—	—	—	—	—	—	—	—	—	—	—	—	—	—	—	—
—	—	—	—	—	—	—	—	—	—	—	—	—	—	—	—	—	—	—	—	—	—	—	—	—
—	—	—	—	—	—	—	—	—	—	—	—	—	—	—	—	—	—	—	—	—	—	—	—	—
—	—	—	—	—	—	—	—	—	—	—	—	—	—	—	—	—	—	—	—	—	—	—	—	—
7,058	482	3	9	280	8,528	7,140	58	1,746	1,266	6	649	322	143	1,492	1,175	2	31	31	—	—	—	489	12,446	9,934

MANUFACTORIES

No. 55.—Return showing the Number of Manufactories and Works, Hands

Nature of Industry.	Number of Establishments.	Number of Establishments Using Machinery.	Hands Employed. Working Proprietors. M.	F.	Managers and Overseers. M.	F.	Accountants and Clerks. M.	F.	Engineers and Firemen. M.	Workers in the Factory, Mill, or Workshop (Skilled and Unskilled). M.	F.	Carters and Messengers. M.	F.	Others. M.	F.	Total. M.	F.	Total.
Class I.																		
Treating Raw Material, &c.																		
Bone mills	5	5	1	—	3	—	2	—	3	19	—	2	—	—	—	32	—	32
Boiling down	3	3	6	—	—	—	2	—	2	63	1	2	—	—	—	75	1	76
Woolscouring and fellmongery	2	2																
Tanneries	13	9	14	—	4	—	6	—	6	202	1	4	—	—	—	236	1	237
Bark mills	13	13	10	—	—	—	3	—	11	89	—	3	—	—	—	116	—	116
Chaffcutting	92	92	113	—	10	—	28	3	41	383	1	67	—	8	—	640	4	644
Total	128	124	144	—	17	—	41	3	53	756	3	78	—	8	—	1,097	6	1,103
Class II.																		
Oils, Fats, &c.																		
Glue and neatsfoot oil	1	1	8	—	1	—	—	—	4	40	1	4	—	—	—	57	1	58
Olive oil	6	5																
Soap and candles	7	6	5	1	2	—	17	1	8	122	—	18	—	9	—	181	2	183
Total	14	12	13	1	3	—	17	1	12	162	1	22	—	9	—	238	3	241
Class III.																		
Stone, Clay, Glass, &c.—																		
Bricks and tiles	48	100	52	—	6	—	5	1	4	434	—	30	—	3	—	542	1	543
Glass bottles	3	1	4	—	6	—	6	—	12	239	—	10	—	7	—	287	—	287
Glass (ornamental)	2	2																
Modelling	1	—																
Lime and cement	15	2	12	—	6	—	2	1	9	113	—	27	—	18	—	187	1	188
Pottery and earthenware	6	5	6	—	1	—	—	1	2	63	—	5	—	—	—	77	1	78
Total	75	20	74	—	19	—	10	3	27	849	—	78	—	28	—	1,091	3	1,094
Class IV.																		
Working in Wood—																		
Boxmaking	6	6	5	—	1	—	1	—	2	37	1	2	—	—	—	48	1	49
Joinery and mantel-making	45	31	45	—	1	—	11	1	3	434	—	23	—	—	—	517	1	518
Cooperage	7	2	6	—	—	—	—	1	—	63	—	1	—	—	—	70	1	71
Sawmills (town)	14	14	15	—	16	—	61	2	11	443	—	66	—	34	—	709	2	708
Sawmills (forest)	15	15	17	—	—	—	—	—	11	107	—	11	—	—	—	146	—	146
Woodturning	4	4	6	—	—	—	2	—	—	23	—	1	—	—	—	32	—	32
Cricket bat making	1	—																
Total	92	72	94	—	18	—	105	4	27	1,107	1	134	—	34	—	1,519	5	1,524
Class V.																		
Metal Works, Machinery, &c.—																		
Agricultural implements	59	50	80	1	17	—	42	5	15	1,173		7	—	6	—	1,340	6	1,346
Brass and copper	8	8	12	—	—	—	3	—	—	97	—	—	—	—	—	112	—	112
Engineering	30	30	33	—	22	—	36	1	14	1,197	—	11	—	3	—	1,316	1	1,317
Galvanized-iron works, &c.	33	8	30	—	3	—	4	4	—	238	—	5	—	3	—	302	4	306
Ironworks and foundries	10	10	20	—	5	—	5	—	1	359	—	4	—	—	—	394	—	394
Railway workshops	6	4	—	—	23	—	40	—	7	1,274	—	3	—	20	—	1,375	—	1,375
Smelting	5	5	—	—	56	—	25	—	65	1,091	—	31	—	12	—	1,280	—	1,280
Cyanide	2	2																
Stoves and ovens	2	2	5	—	22	—	30	2	5	551	12	9	—	36	—	658	14	672
Iron and tinplate working and tinsmithing	6c	3																
Steel fencing	1	1																
Nails and barbed wire	1	1																
Windmills	1	1	6	—	3	—	1	1	3	109	—	2	—	—	—	124	1	125
Wire goods	1	—																
Mill machinery	1	1																
Steel pipe	1	1																
Total	173	133	105	1	153	—	192	13	110	6,099	12	72	—	80	—	6,001	26	6,027
Class VI.																		
Food, Drinks, &c.—																		
Bacon-curing	11	7	9	—	5	—	9	2	6	77	—	9	—	—	—	115	2	117
Rabbit and fish preserving	2	2																
Butter	30	30	21	1	5	—	15	1	8	76	1	6	—	1	—	132	3	135
Butter and cheese	11	10	7	1	6	—	4	—	1	20	—	—	—	—	—	38	1	39
Cheese	12	12	6	1	5	—	2	—	—	20	—	8	—	—	—	41	1	42
Biscuits	2	2	1	—	6	1	8	1	9	142	31	4	—	11	—	184	33	217
Sugar-refining	1	1																
Confectionery	5	5	3	—	3	—	13	1	2	110	98	7	—	8	—	155	99	254
Flour and oatmeal mills	54	54	43	—	34	—	52	4	71	354	—	29	—	58	—	641	4	645
Starch, &c.	1d	1																
Jam and fruit-preserving	17	10	22	2	2	—	4	1	4	127	201	8	—	—	—	167	204	371
Pickles, sauces, vinegar	9	9	7	—	2	—	3	2	4	40	31	5	—	—	—	61	33	94
Aerated waters, cordials, &c.	35	30	31	1	13	—	10	3	7	223	3	71	—	5	—	360	7	373
Breweries	15	15	10	—	15	—	38	2	17	212	—	23	—	—	—	324	2	326
Condiments, coffee, spices, &c.	8	7	2	—	8	—	1		2	151	10	1	—	2	—	167	12	179
Distilleries	19	19	10	—	5	—	5	—	9	39	—	4	—	1	—	79	—	79
Ice and refrigerating	14	14	6	—	11	—	20	—	20	147		39	—	3	—	245	—	245
Malting	5	5	—	—	5	—	1	1	—	30	—	2	—	2	—	40	1	41
Salt-refining	3	3	5	—	7	—	5	1	12	145	—	9	—	—	—	183	1	184
Tobacco, cigars, &c.	3	2	1	—	5	—	4	—	2	102	65	1	—	—	—	115	65	180
Total	257	238	199	6	140	1	200	10	174	2,024	449	223	—	91	—	3,051	475	3,526
Class VII.																		
Clothing, Textile Fabrics, &c.—																		
Woollen and tweed mills	2	2	12	3	9	4	1	5	1	174	880	6	—	9	—	205	892	1,097
Slop clothing	17	17																
Boots and shoes	23	16	22	—	21	3	22	2	5	630	342	8	—	1	—	718	347	1,065
Clothing (tailoring)	94	6	108	—	14	—	11	5	—	282	1,068	20	—	10	—	445	1,073	1,518
Dressmaking and millinery	58	3	3	44	—	14	—		—	1	808	1	—	—	—	5	866	871
Dye works	2	1																
Hats and caps	2	2	7	4	8	11	—	3	2	60	570	5	2	—	—	82	599	681
Shirtmaking and underclothing	12	12																
Rope, twine, and calico and hessian bags	2	2																
Tent, tarpaulin, and sail making	5	3	3	—	2	—	4	1	1	72	24	1	—	—	—	83	25	108
Total	217	64	155	51	54	32	38	10	9	1,218	3,701	44	2	20	—	1,538	3,802	5,340

a Also 63 horses employed. *b* Air. *c* Including one galvanized-iron, bedstead, stoves and ovens works, particulars for which cannot be separated.
d This establishment also manufactures blacking, blue, black lead, brunswick black, extract of soap, lubricating oils, and soda.

AND WORKS.

and Power Employed in the Various Industries during the Year ended December 31st, 1909.

Average Number of Persons Employed under 16 Years of Age.		Greatest Number of Persons Employed at any one Time.		Average Number of Persons Employed at their own Homes for Establishments.		Machinery. Steam Engines.			Gas Engines.			Electric Motors.			Oil Engines.			Water Motors.			Wind.			Total.		
							Horse-power.			Horse-power.			Horse-power.			Horse-power.			Horse-power.			Horse-power.			Horse-power.	
M.	F.	M.	F.	M.	F.	Number.	Full Capacity.	Actually Used.	Number.	Full Capacity.	Actually Used.	Number.	Full Capacity.	Actually Used.	Number.	Full Capacity.	Actually Used.	Number.	Full Capacity.	Actually Used.	Number.	Full Capacity.	Actually Used.	Number of Engines, &c.	Full Capacity.	Actually Used.
—	—	33	—	—	—	4	55	51	—	—	—	—	—	—	1	20	20	—	—	—	—	—	—	5	75	71
—	—	87	1	—	—	4	46	30	—	—	—	6	55	55	1	6	5	—	—	—	—	—	—	11	107	90
9	—	255	1	—	—	9	241	207	1	6	3	—	—	—	1	30	10	—	—	—	—	—	—	11	277	220
1	—	121	—	—	—	9	144	113	1	75	50	—	—	—	4	120	103	—	—	—	—	—	—	14	339	266
11	—	750	4	—	—	29	411	305	23	384	230	—	—	—	48	648	407	—	—	—	—	—	—	100	1,443	1,032
21	—	1,246	6	—	—	55	897	706	25	465	283	6	55	55	55	824	635	—	—	—	—	—	—	141	2,241	1,670
9	—	62	3	—	—	4	43	37	—	—	—	—	—	—	2	8	8	—	—	—	—	—	—	6	51	45
18	—	185	2	—	2	9	107	87	—	—	—	2	4	4	1	4	2	—	—	—	—	—	—	12	115	93
27	—	247	5	—	2	13	150	124	—	—	—	2	4	4	3	12	10	—	—	—	—	—	—	18	166	138
17	—	581	1	—	—	5	136	96	5	107	128	—	—	—	1	11	11	—	—	—	—	—	—	11	344	235
35	—	298	—	—	—	1	16	12	2	27	25	1	1	1	—	—	—	—	—	—	—	—	—	4	44	38
4	—	214	1	—	—	3	277	272	—	—	—	—	—	—	—	—	—	—	—	—	—	—		3	277	272
9	—	80	1	—	—	5	47	40	1	2	2	—	—	—	2	20	14	—	—	—	—	—	—	8	69	56
65	—	1,173	3	—	—	14	476	420	8	226	155	1	1	1	3	31	25	—	—	—	—	—	—	26	734	601
6	—	52	1		—	2	13	11	1	40	25	3	25	23	—	—	—	—	—	—	—	—	—	6	78	59
47	—	620	1	—	—	4	110	76	18	256	109	4	26	16	5	60	52	—	—	—	—	—	—	31	452	313
5	—	82	1	—	—	—	—	—	1	22	15	1	7	7	—	—	—	—	—	—	—	—	—	2	29	22
14	—	772	—	—	—	9	650	484	3	95	93	3	58	58	—	—	—	—	—	—	—	—	—	15	803	635
—	—	161	—	—	—	17	177	159	—	—	—	—	—	—	2	40	40	—	—	—	—	—	—	19	217	199
3	—	38	—	—	—	—	—	—	2	13	12	2	14	14	—	—	—	—	—	—	—	—	—	4	27	26
75	—	1,725	3	—	—	32	950	730	25	426	314	13	130	118	7	100	92	—	—	—	—	—	—	77	1,600	1,254
56	—	1,547	6	—	—	11	236	181	11	321	237	11	120	92	34	282	218	—	—	—	—	—	—	67	959	728
12	—	121	—	—	—	—	—	—	2	18	18	6	24	20	1	10	4	—	—	—	—	—	—	9	52	42
78	—	1,447	1	—	—	23	697	570	13	97	71	8	37	29	5	37	32	—	—	—	—	—	—	49	868	702
24	—	342	4	—	—	—	—	—	3	23	20	6	22	18	—	—	—	—	—	—	—	—	—	9	45	38
22	—	430	—	—	—	10	101	85	4	53	45	6	45	45	5	63	50	—	—	—	—	—	—	25	262	225
27	—	1,438	—	—	—	7	296	296	1	5	5	—	—	—	—	—	—	—	—	—	1	163	163	9	464	464
—	—	1,642	—	—	—	65	4,799	4,237	—	—	—	2	585	270	—	—	—	—	—	—	—	—	—	67	5,384	4,507
63	—	719	14	—	—	3	43	38	4	96	90	1	5	5	—	—	—	—	—	—	—	—	—	8	144	133
3	—	148	1	—	—	4	90	80	1	81	75	2	11	9	1	5	5	—	—	—	—	—	—	8	187	169
285	—	7,834	26	—	—	123	6,262	5,487	30	694	561	42	849	488	46	397	309	—	—	—	1	103	163	251	8,365	7,008
3	—	135	2	2	—	8	73	47	—	—	—	—	—	—	2	10	8	—	—	—	—	—	—	10	83	55
7	—	142	3	—	—	18	143	95	7	169	111	1	5	5	9	74	54	—	—	—	—	—	—	35	391	265
1	—	41	1	—	—	10	63	46	—	—	—	—	—	—	1	7	7	—	—	—	—	—	—	11	70	53
—	—	44	1	—	—	11	46	29	—	—	—	—	—	—	2	10	8	—	—	—	—	—	—	13	56	37
27	6	228	34	—	—	24	425	425	1	18	15	2	20	20	—	—	—	—	—	—	—	—	—	27	463	460
26	10	162	103	—	—	1	20	20	1	6	4	12	68	56	—	—	—	—	—	—	—	—	—	14	94	80
8	1	767	4	—	—	48	2,379	2,054	19	1,218	966	10	80	79	1	28	20	1	30	30	—	—	—	79	3,735	3,149
14	26	229	301	—	—	9	61	41	1	3	2	—	—	—	4	25	18	—	—	—	—	—	—	14	89	61
8	4	71	42	—	—	6	53	45	1	3	3	2	3	3	—	—	—	—	—	—	—	—	—	9	59	51
15	1	435	12	—	—	14	75	64	14	90	57	2	6	6	7	35	24	—	—	—	—	—	—	37	206	151
4	—	361	2	—	—	31	220	180	3	16	14	8	43	35	1	7	3	—	—	—	—	—	—	43	286	232
56	2	198	24	4	—	—	—	—	4	25	23	22	132	82	—	—	—	—	—	—	—	—	—	26	157	105
—	—	96	—	—	—	16	152	122	2	14	13	—	—	—	3	27	20	—	—	—	—	—	—	21	193	155
6	—	501	—	—	—	23	860	550	3	98	78	5	50	50	3	30	20	—	—	—		—	—	34	1,038	608
—	—	41	1	—	—	2	20	12	5	24	24	—	—	—	—	—	—	—	—	—	—	—	—	7	44	36
5	—	304	—	—	—	1	68	50	—	—	—	—	—	—	5	73	65	—	—	—	—	—	—	6	141	115
3	27	115	71	—	—	2	32	24	—	—	—	—	—	—	—	—	—	—	—	—	—	—	—	2	32	24
183	86	3,870	601	6	—	224	4,690	3,804	61	1,684	1,310	64	407	336	38	326	247	1	30	30	—	—	—	388	7,137	5,727
7	109	213	970	—	1	1	36	36	1	100	75	32	73	69	—	—	—	—	—	—	—	—	—	31	209	186
55	72	752	374	4	—	—	—	—	11	200	153	13	19	19	—	—	—	—	—	—	—	—	—	24	219	172
24	39	453	1,139	5	34	—	—	—	—	—	—	6	5	5	—	—	—	—	—	—	—	—	—	6	5	5
—	48	5	931	—	—	—	—	—	—	—	—	3	3	3	—	—	—	—	—	—	—	—	—	3	3	3
7	101	84	648	—	—	3	38	23	3	15	6	17	45	45	1	17	17	—	—	—	—	—	—	24	115	91
11	7	88	30	—	—	1	60	50	1	12	[illegible]	5	17	9	—	—	—	—	—	—	—	—	—	7	89	61
104	376	1,595	4,092	9	35	5	134	109	16	327	236	76	162	150	1	17	17	—	—	—	—	—	—	98	640	512

No. 3.

MANUFACTORIES

No. 55.—Return showing the Number of Manufactories and Works, Hands and Power

Nature of Industry.	Number of Establishments.	Number of Establishments Using Machinery.	Hands Employed. Working Proprietors. M.	F.	Managers and Overseers. M.	F.	Accountants and Clerks. M.	F.	Enginedrivers and Firemen. M.	Workers in the Factory, Mill, or Workshop (Skilled and Unskilled). M	F.	Carters and Messengers. M.	F.	Others. M.	F.	Total. M.	F.	Total.
Class VIII.																		
Books, Paper, Printing, &c.—																		
Stereotyping and linotyping	2	2																
Photo. engraving	2	2	5	—	2		—	1	—	59	1	1	—	—	—	67	2	69
Engraving	2	2																
Collotype and blockmaking	1	1																
Printing and bookbinding	52	51	70	1	49	2	40	16	2	813	117	20	2	8	—	999	138	1,137
Paper bags, boxes, and stationery	8	8	4	—	11	4	9	11	2	164	306	11	—	11	—	212	321	533
Total	67	60	79	1	59	6	49	28	4	1,036	424	32	2	19	—	1,278	459	1,737
Class IX.																		
Musical Instruments—																		
Organs, pianoforte *a*	2	—	—	—	—	—	—	—	—	—	—	—	—	—	—	—	—	—
Class X.																		
Arms and Explosives	—	—	—	—	—		—	—	—	—		—	—	—	—	—	—	—
Class XI.																		
Vehicles, Saddlery, Harness, &c.—																		
Coach, carriage, and wagon	95	34	130	1	8	—	11	8	5	890	6	7	—	1	—	1,052	15	1,067
Cycle and motor	26	21	31	—	8	—	19	7	—	223	—	7	—	2	—	290	7	297
Saddlery and harness	18	5	17	—	5	—	3	2	—	242	4	5	—	3	—	275	6	281
Total	139	60	178	1	21	—	33	17	5	1,355	10	19	—	6	—	1,617	28	1,645
Class XII.																		
Ship and Boat Building and Repairing—																		
Slips	3	3	8	—	2	—	2	—	3	89	—	—	—	—	—	104	—	104
Boat-building	4	4																
Total	7	7	8	—	2	—	2	—	3	89	—	—	—	—	—	104	—	104
Class XIII.																		
Furniture, Bedding, &c.—																		
Upholstery, bedding, flock	10	4	8	—	2	—	1	1	—	64	6	2	—	—	—	77	7	84
Window blinds	1	—																
Furniture and cabinet making	22	18	28	1	5	—	14	1	6	675	4	20	—	—	—	748	6	754
Picture frames	7	3	5	—	3	—	—	—	—	29	2	1	—	2	—	40	4	44
Total	40	25	41	1	10	—	15	4	6	768	12	23	—	2	—	865	17	882
Class XIV.																		
Drugs, Chemicals, &c.—																		
Drugs and perfumery	3	2	2	—	1	1	—	—	—	22	39	—	—	—	—	25	40	65
Fertilisers	6	6	4	—	17	—	23	—	11	425	3	2	—	—	—	482	3	485
Paint	1	1																
Total	10	9	6	—	18	1	23	—	11	447	42	2	—	—	—	507	43	550
Class XV.																		
Surgical and other Scientific Instruments—																		
Surgical, optical, and other scientific instruments *b*	2	2	6	1	—	—	1	—	—	23	—	—	—	—	—	30	1	31
Class XVI.																		
Timepieces, Jewellery, Platedware—																		
Electroplating	5	5	5	—	—	—	1	—	—	29	—	—	—	—	—	35	—	35
Jewellery	10	7	7	—	5	—	5	1	—	110	2	1	—	2	—	130	3	133
Total	15	12	12	—	5	—	6	1	—	139	2	1	—	2	—	165	3	168
Class XVII.																		
Heat, Light, and Energy—																		
Electric apparatus and engineering *a*	5	5	5	—	2	—	4	—	—	45	—	1	—	—	—	57	—	57
Electric light	1	1	—	—	10	—	39	3	62	302	—	4	—	30	—	453	3	456
Gas	3	3																
Total	9	9	5	—	18	—	43	3	62	347	—	5	—	30	—	510	3	513
Class XVIII.																		
Leatherware N.E.I.—																		
Portmanteau and bags	4	1	4	—	1	—	—	—	—	18	7	—	—	—	—	23	7	30
Class XIX.																		
Minor Wares N.E.I.—																		
Basket and wicker ware	4	1	4	—	2	—	1	1	1	68	15	—	—	2	—	78	17	95
Brushware	4	4	4	—	2	—	1	3	—	74	8	3	—	4	—	88	11	99
Rubber goods	4	3	5	1	2	—	2	—	—	10	7	1	—	—	—	26	8	34
Umbrellas	2	1																
Total	14	9	13	1	6	—	4	4	1	158	30	4	—	6	—	192	35	227

a Hands and power included in Class XV.

b Including particulars as to hands and power of Class IX.

AND WORKS—*continued.*

Employed in the Various Industries during the Year ended December 31st, 1909—*continued.*

Average Number of Persons Employed under 16 Years of Age.		Greatest Number of Persons Employed at any one Time.		Average Number of Persons Employed at their Own Homes for Establishments.		Machinery. Steam Engines.			Gas Engines.			Electric Motors.			Oil Engines.			Water Motors.			Wind.			Total.		
							Horse-power.			Horse-power.			Horse-power.			Horse-power.			Horse-power.			Horse-power.			Horse-power.	
M.	F.	M.	F.	M.	F.	Number.	Full Capacity.	Actually Used.	Number.	Full Capacity.	Actually Used.	Number.	Full Capacity.	Actually Used.	Number.	Full Capacity.	Actually Used.	Number.	Full Capacity.	Actually Used.	Number.	Full Capacity.	Actually Used.	Number of Engines, &c.	Full Capacity.	Actually Used.
3	—	68	4	1	—	—	—	—	—	—	—	25	23	20	—	—	—	—	—	—	—	—	—	25	23	20
85	18	1,053	140	—	—	—	—	—	18	197	122	129	315	280	12	40	32	1	1	1	—	—	—	160	553	435
30	92	213	344	—	—	1	5	5	6	104	89	10	28	27	—	—	—	—	—	—	—	—	—	17	137	121
118	110	1,334	488	1	—	1	5	5	24	301	211	164	366	327	12	40	32	1	1	1	—	—	—	202	713	576
—	—	—	—	—	—	—	—	—	—	—	—	—	—	—	—	—	—	—	—	—	—	—	—	—	—	—
—	—	—	—	—	—	—	—	—	—	—	—	—	—	—	—	—	—	—	—	—	—	—	—	—	—	—
55	—	1,125	15	7	—	4	51	42	6	84	61	17	61	50	16	128	93	—	—	—	—	—	—	43	324	246
17	—	313	7	—	—	—	—	—	8	33	21	14	45	42	3	15	15	—	—	—	—	—	—	25	93	78
23	—	280	6	4	—	—	—	—	2	16	12	5	10	10	—	—	—	—	—	—	—	—	—	7	26	22
95	—	1,718	28	11	—	4	51	42	16	133	94	36	116	102	19	143	108	—	—	—	—	—	—	75	443	346
5	—	173	—	—	—	8	119	69	1	8	8	—	—	—	1	5	3	—	—	—	—	—	—	10	132	80
5	—	173	—	—	—	8	119	69	1	8	8	—	—	—	1	5	3	—	—	—	—	—	—	10	132	80
7	1	81	8	1	1	—	—	—	4	66	58	1	8	8	1	10	10	—	—	—	—	—	—	6	84	76
36	—	701	6	—	—	3	325	214	7	152	122	11	53	48	4	44	35	—	—	—	—	—	—	25	574	419
5	—	42	4	—	—	—	—	—	—	—	—	3	5	5	—	—	—	—	—	—	—	—	—	3	5	5
48	1	914	18	1	1	3	325	214	11	218	180	15	66	61	5	54	45	—	—	—	—	—	—	34	663	500
—	2	25	40	—	—	1	3	1	1	8	4	1	3	3	—	—	—	—	—	—	—	—	—	3	14	8
19	1	540	3	—	—	9	701	535	1	71	66	5	335	330	1	5	2	—	—	—	—	—	—	16	1,112	933
19	3	565	43	—	—	10	704	536	2	79	70	6	338	333	1	5	2	—	—	—	—	—	—	19	1,126	941
2	—	2	—	31	1	—	—	—	—	—	—	2	1	1	—	—	—	—	—	—	—	—	—	2	1	1
12	—	36	—	—	—	—	—	—	—	—	—	14	28	26	—	—	—	—	—	—	—	—	—	14	28	26
8	—	133	3	—	—	—	—	—	—	—	—	11	12	12	—	—	—	—	—	—	—	—	—	11	12	12
20	—	169	3	—	—	—	—	—	—	—	—	25	40	38	—	—	—	—	—	—	—	—	—	25	40	38
5	—	65	—	—	—	—	—	—	1	9	9	6	12	12	—	—	—	—	—	—	—	—	—	7	21	21
1	—	465	1	—	—	10	4,876	4,876	1	6	6	15	268	268	—	—	—	—	—	—	—	—	—	35	5,150	5,150
6	—	530	1	—	—	19	4,876	4,876	2	15	15	21	280	280	—	—	—	—	—	—	—	—	—	42	5,171	5,171
1	—	23	7	—	—	—	—	—	—	—	—	1	2	2	—	—	—	—	—	—	—	—	—	1	2	2
7	—	78	16	—	—	—	—	—	—	—	—	1	5	5	—	—	—	—	—	—	—	—	—	1	5	5
8	—	89	12	—	—	—	—	—	3	8	8	5	9	8	—	—	—	—	—	—	—	—	—	8	17	16
5	1	27	7	—	—	1	5	4	—	—	—	5	8	8	—	—	—	—	—	—	—	—	—	6	13	12
20	1	194	35	—	—	1	5	4	3	8	8	11	22	21	—	—	—	—	—	—	—	—	—	15	35	33

MANUFACTORIES AND WORKS, 1908.

No. 56.—Return showing the Amount of Salaries and Wages Paid, Value of Materials used, and Output; also Value of Land and Buildings and Plant and Machinery in the Various Classes of Industries for the Year ended December 31st, 1908.

Class of Industry.	Salaries and Wages.				Value of Output.			Value of Factory Premises, Etc.	
	Administrative and Professional Salaries Paid.	Wages Paid.	Value of Fuel Consumed.	Value of Materials Used.	Goods Manufactured.	Other Work Done.	Total Value of Work Turned Out.	Value of Plant and Machinery.	Value of Land and Buildings, inclusive of Rents Capitalized at 5 ...
	£	£	£	£	£	£	£	£	£
I.—Treating Raw Material, &c. ...	3,526	74,522	9,882	747,534	905,386	—	905,386	55,882	74,947
II.—Oils, Fats, &c.	1,259	17,702	5,335	91,147	165,627	—	165,627	17,949	54,660
III.—Stone, Clay, Glass, &c.....	4,323	67,208	28,846	30,643	162,536	—	162,536	45,195	54,684
IV.—Working in Wood	8,055	101,413	2,525	511,207	675,679	520	676,199	49,974	95,787
V.—Metal Works, Machinery, &c., and Government Workshops ..	36,609	661,999	184,503	1,840,415	3,137,471	23,791	3,161,262	388,658	494,396
VI.—Food, Drinks, &c.	45,157	228,494	49,230	2,411,839	3,291,448	—	3,291,448	459,399	748,163
VII.—Clothing, Textile Fabrics, &c. ..	13,359	223,653	6,609	439,086	805,754	6,429	812,183	68,171	327,827
VIII.—Books, Paper, Printing, &c. ...	15,715	121,338	5,255	134,161	314,512	—	314,512	172,417	214,402
IX.—Musical Instruments *	—	—	—	—	—	—	—	—	—
X.—Arms and Explosives.....	—	—	—	—	—	—	—	—	—
XI.—Vehicles, Saddlery, Harness, &c.	3,876	102,020	3,666	159,255	294,422	33,729	328,151	32,188	168,526
XII.—Ship and Boat Building and Repairing	1,096	14,411	271	8,680	2,040	23,684	25,724	5,479	13,113
XIII.—Furniture, Bedding, &c.	2,326	60,162	1,397	63,463	152,511	—	152,511	16,483	73,250
XIV.—Drugs, Chemicals, &c.	6,998	22,619	3,863	174,024	233,513	—	233,513	84,487	68,509
XV.—Surgical and other Scientific Instruments †	—	2,300	45	2,269	5,699	—	5,699	1,150	3,530
XVI.—Timepieces, Jewellery, and Platedware	1,990	12,708	532	23,332	43,592	4,810	48,402	3,599	23,400
XVII.—Heat, Light, and Energy	9,485	48,529	621	42,332	128,930	27,397	156,327	612,228	40,668
XVIII.—Leatherware (N.E I.)	130	1,727	17	4,391	7,337	—	7,337	325	6,460
XIX.—Minor Wares (N E.I.)	1,470	10,860	291	14,007	30,955	1,550	32,505	2,659	23,135
Total Metropolitan District....	117,955	1,237,055	101,253	3,977,656	6,292,168	91,730	6,383,898	1,583,501	2,022,509
Total Country Districts	37,419	534,610	201,635	2,720,129	4,065,244	30,180	4,095,424	432,724	369,948
Grand Total State	155,374	1,771,665	302,888	6,697,785	10,357,412	121,910	10,479,322	2,016,225	2,392,457

* Particulars included in Class XV. ‡ Including particulars of Class IX.

MANUFACTORIES AND WORKS, 1909.

No. 57.—Return showing the Amount of Salaries and Wages Paid, Value of Materials used, and Output; also Value of Land and Buildings and Plant and Machinery in the Various Classes of Industries for the Year ended December 31st, 1909.

Class of Industry.	Salaries and Wages.				Value of Output.			Value of Factory Premises, Etc.	
	Administrative and Professional Salaries Paid.	Wages Paid.	Value of Fuel Consumed.	Value of Materials Used.	Goods Manufactured.	Other Work Done.	Total Value of Work Turned Out.	Value of Plant and Machinery.	Value of Land and Buildings, inclusive of Rents Capitalized at 5 ...
	£	£	£	£	£	£	£	£	£
I.—Treating Raw Material, &c. ...	3,848	71,119	9,829	505,289	637,302	1,043	638,345	67,161	86,293
II.—Oils, Fats, &c.	4,360	16,553	5,582	101,968	167,022	—	167,022	19,764	55,080
III.—Stone, Clay, Glass, &c.....	3,944	81,313	34,591	26,025	186,733	—	186,733	52,587	61,571
IV.—Working in Wood	8,558	116,416	3,249	597,848	797,750	—	797,750	53,670	107,879
V.—Metal Works, Machinery, &c., and Government Workshops ..	42,828	637,604	132,088	1,196,019	2,509,582	12,482	2,522,064	407,391	430,134
VI.—Food, Drinks, &c.	46,164	234,442	50,341	2,412,409	3,226,447	1,523	3,227,970	469,966	740,606
VII.—Clothing, Textile Fabrics, &c. ..	14,085	250,160	7,765	478,693	889,722	10,382	900,104	71,979	349,050
VIII.—Books, Paper, Printing, &c.. ..	15,715	136,999	5,423	140,238	338,232		338,232	174,370	249,904
IX.—Musical Instruments *	—	—	—	—	—	—	—	—	—
X. Arms and Explosives.....	—			—	—	—	—	—	—
XI.—Vehicles, Saddlery, Harness, &c.	3,620	124,972	3,886	190,639	368,994	24,163	393,157	36,665	170,056
XII.—Ship and Boat Building and Repairing	940	13,957	282	8,723	870	26,862	27,732	6,420	11,000
XIII.—Furniture, Bedding, &c.	2,979	69,805	2,341	62,529	173,469	957	174,426	17,543	60,033
XIV.—Drugs, Chemicals, &c.	7,216	31,007	5,293	202,231	286,525	—	286,525	85,286	74,717
XV.—Surgical and other Scientific Instruments †	—	2,738	41	2,283	5,050	1,486	6,536	1,450	7,370
XVI.—Timepieces, Jewellery, and Platedware	1,220	14,236	665	19,292	45,392	2,245	47,637	3,814	23,540
XVII.—Heat, Light, and Energy	9,380	48,988	8,017	42,222	145,205	30,650	175,855	635,399	41,760
XVIII.—Leatherware (N E.I.)	130	1,788	26	3,059	6,035	—	6,035	380	6,620
XIX.—Minor Wares (N.E.I.)	1,323	10,284	227	14,992	31,182	800	31,982	3,045	24,255
Total Metropolitan District....	127,208	1,386,557	124,513	4,210,763	6,770,129	86,508	6,856,637	1,690,513	2,120,197
Total Country Districts	39,102	475,824	145,133	1,793,696	3,045,383	26,085	3,071,468	416,377	384,771
Grand Total State	166,310	1,862,381	269,646	6,004,459	9,815,512	112,593	9,928,105	2,106,890	2,510,968

* Particulars included in Class XV. † Including particulars of Class IX.

MANUFACTORIES AND WORKS.

No. 58.—Return showing the Classification of Manufactories and Works according to the Number of Hands Employed in the Various Industries during the Year ended December 31st, 1909.

Class of Industry.	Establishments Employing on the Average— Under 4 Hands		4 Hands.		From 5 to 10 Hands.		From 11 to 20 Hands.		From 21 to 50 Hands.		From 51 to 100 Hands.		101 Hands and Upwards.		Total.	
	Establishments.	Hands.	Establishments.	Hands.	Establishments.	Hands.	Establishments.	Hands.	Establishments.	Hands.	Establishments.	Hands.	Establishments.	Hands.	Establishments.	Hands.
State.																
I.—Treating Raw Material, &c.	34	93	13	52	53	362	19	284	8	246	1	66	—	—	128	1,103
II.—Oils, Fats, &c.	2	6	—	—	8	54	1	18	2	62	—	—	1	101	14	241
III.—Stone, Clay, Glass, &c.	—	—	19	76	30	200	14	196	8	258	3	233	1	131	75	1,094
IV.—Working in Wood	8	22	14	56	32	216	18	269	15	449	2	143	3	369	92	1,524
V.—Metal Works, Machinery, &c., and Government Workshops	8	23	15	60	69	492	33	493	27	812	9	608	12	4,439	173	6,927
VI.—Food, Drinks, &c.	71	169	27	108	84	552	35	509	23	741	12	829	5	618	257	3,526
VII.—Clothing, Textile Fabrics, &c.	1	2	11	44	83	597	54	756	45	1,390	15	1,092	8	1,459	217	5,340
VIII.—Books, Paper, Printing, &c.	3	8	4	16	23	173	15	199	14	446	4	299	4	598	67	1,739
IX.—Musical Instruments *	—	—	—		—	—			—	—	—	—	—	—		—
X.—Arms and Explosives	—	—	—	—	—	—	—	—	—	—	—	—	—	—	—	—
XI.—Vehicles, Saddlery, Harness, &c.	6	16	18	72	77	521	27	358	5	172	5	324	1	182	139	1,645
XII.—Ship and Boat Building and Repairing	—	—	1	4	3	24	1	17	2	59	—	—	—	—	7	104
XIII.—Furniture, Bedding, &c.	4	9	4	16	16	116	10	140	3	67	1	54	2	480	40	882
XIV.—Drugs, Chemicals, &c.	1	3	—	—	—	—	2	23	3	82	2	139	2	303	10	550
XV.—Surgical and other Scientific Instruments †	1	3	1	4	1	5	1	19	—	—	—	—	—	—	4	31
XVI.—Timepieces, Jewellery, and Platedware	—	—	2	8	8	60	4	70	1	30	—	—	—	—	15	168
XVII.—Heat, Light, and Energy	—	—	1	4	3	19	2	25	1	27	—	—	2	438	9	513
XVIII.—Leatherware (N.E.I.)	—	—	1	4	3	26	—	—	—	—	—	—	—	—	4	30
XIX.—Minor Wares (N.E.I.)	1	3	2	8	6	37	1	11	3	112	1	56	—	—	14	227
Totals	140	357	133	532	499	3,454	237	3,387	160	4,953	55	3,843	41	9,118	1,265	25,644
Metropolitan District.																
I.—Treating Raw Material, &c.	15	39	10	40	20	125	8	122	4	130	1	66	—	—	58	522
II.—Oils, Fats, &c.	1	3	—	—	6	44	1	18	2	62		—	1	101	11	228
III.—Stone, Clay, Glass, &c.	—	—	13	52	20	135	8	110	8	258	3	233	1	131	53	919
IV.—Working in Wood	6	16	11	44	18	115	13	200	13	386	2	143	3	369	66	1,273
V.—Metal Works, Machinery, &c., and Government Workshops	3	8	7	28	33	232	21	326	12	377	5	340	6	2,566	87	3,877
VI.—Food, Drinks, &c.	7	17	8	32	24	157	15	218	17	542	12	829	4	468	87	2,263
VII.—Clothing, Textile Fabrics, &c.	1	2	8	32	61	436	48	673	43	1,324	14	1,005	8	1,459	183	4,931
VIII.—Books, Paper, Printing, &c.	3	8	1	4	13	92	10	140	14	446	4	299	4	598	49	1,587
IX.—Musical Instruments *	—	—	—	—	—	—	—	—	—	—	—	—	—	—		
X.—Arms and Explosives	—	—	—	—	—	—	—	—	—	—	—	—	—	—	—	—
XI.—Vehicles, Saddlery, Harness, &c.	5	13	7	28	48	327	18	244	4	147	5	324	1	182	88	1,265
XII.—Ship and Boat Building and Repairing	—	—	—	—	3	24	1	17	2	59	—	—	—	—	6	100
XIII.—Furniture, Bedding, &c.	4	9	4	16	14	103	8	115	2	46	1	54	2	480	35	823
XIV.—Drugs, Chemicals, &c.	1	3	—	—	—	—	2	23	3	82	1	82	2	303	9	493
XV.—Surgical and other Scientific Instruments †	1	3	1	4	1	5	1	19	—	—	—	—	—	—	4	31
XVI.—Timepieces, Jewellery, and Platedware	—	—	2	8	8	60	4	70	1	30	—	—	—	—	15	168
XVII.—Heat, Light, and Energy	—	—	1	4	3	19	2	25	1	27	—	—	2	438	9	513
XVIII.—Leatherware (N.E.I.)	—	—	1	4	3	26	—	—	—	—	—	—	—	—	4	30
XIX.—Minor Wares (N.E.I.)	1	3	2	8	6	37	1	11	3	112	1	56	—	—	14	227
Totals	48	124	76	304	281	1,937	161	2,331	129	4,028	49	3,431	34	7,095	778	19,250
Country Districts.																
I.—Treating Raw Material, &c.	19	54	3	12	33	237	11	162	4	116	—	—	—	—	70	581
II.—Oils, Fats, &c.	1	3	—	—	2	10	—	—	—	—	—	—	—	—	3	13
III.—Stone, Clay, Glass, &c.	—	—	6	24	10	65	6	86	—	—	—	—	—	—	22	175
IV.—Working in Wood	2	6	3	12	14	101	5	69	2	63	—	—	—	—	26	251
V.—Metal Works, Machinery, &c., and Government Workshops	5	15	8	32	36	260	12	167	15	435	4	268	6	1,873	86	3,050
VI.—Food, Drinks, &c.	64	152	19	76	60	395	20	291	6	199	—	—	1	150	170	1,263
VII.—Clothing, Textile Fabrics, &c.	—	—	3	12	22	161	6	83	2	66	1	87	—	—	34	409
VIII.—Books, Paper, Printing, &c.	—	—	3	12	10	81	5	59	—	—	—	—	—	—	18	152
IX.—Musical Instruments	—	—	—	—	—	—	—	—	—	—	—	—	—	—	—	—
X.—Arms and Explosives	—	—	—	—	—	—	—	—	—	—	—	—	—	—	—	—
XI.—Vehicles, Saddlery, Harness, &c.	1	3	11	44	29	194	9	114	1	25	—	—	—	—	51	380
XII.—Ship and Boat Building and Repairing	—	—	1	4	—	—	—	—	—	—	—	—	—	—	1	4
XIII.—Furniture, Bedding, &c.	—	—	—	—	2	13	2	25	1	21	—	—	—	—	5	59
XIV.—Drugs, Chemicals, &c.	—	—	—	—	—	—	—	—	—	—	1	57	—	—	1	57
XV.—Surgical and other Scientific Instruments	—	—	—	—	—	—	—	—	—	—	—	—	—	—	—	—
XVI.—Timepieces, Jewellery, and Platedware	—	—	—	—	—	—	—	—	—	—	—	—	—	—	—	—
XVII.—Heat, Light, and Energy	—	—	—	—	—	—	—	—	—	—	—	—	—	—	—	—
XVIII.—Leatherware (N.E.I.)	—	—	—	—	—	—	—	—	—	—	—	—	—	—	—	—
XIX.—Minor Wares (N.E.I.)	—	—	—	—	—	—	—	—	—	—	—	—	—	—	—	—
Totals	92	233	57	228	218	1,517	76	1,056	31	925	6	412	7	2,023	487	6,394

* Particulars included in Class XV. † Including particulars in Class IX.

MANUFACTORIES AND WORKS.

No. 59.—Return showing the Classification of Manufactories and Works according to the Number of Hands Employed in the various Industries during the Year ended December 31st, 1909.

Industry.	Establishments Employing on the Average— Under 4 Hands.		4 Hands.		From 5 to 10 Hands.		From 11 to 20 Hands.		From 21 to 50 Hands.		From 51 to 100 Hands.		From 101 Hands Upwards.		Total.	
	Establishments.	Hands.	Establishments.	Hands.	Establishments.	Hands.	Establishments.	Hands.	Establishments.	Hands.	Establishments.	Hands.	Establishments.	Hands.	Establishments.	Hands.
Class I. *Treating Raw Material, &c.*																
Bonemills	1	3	2	8	1	5	1	14	—	—	—	—	—	—	5	30
Boiling down	1	3	—	—	1	6	1	16	—	—	—	—	—	—	3	25
Woolscouring and fellmongery	1	2	—	—	—	—	—	—	1	49	—	—	—	—	2	51
Tanneries	2	6	4	16	—	—	3	43	3	106	1	66	—	—	13	237
Barkmills	—	—	—	—	10	77	3	39	—	—	—	—	—	—	13	116
Chaffcutting	29	79	7	28	41	274	11	172	4	91	—	—	—	—	92	644
Total	34	93	13	52	53	362	19	284	8	246	1	66	—	—	128	1,103
Class II. *Oils, Fats, &c.*																
Glue and neatsfoot oil	—	—	—	—	—	—	1	18	—	—	—	—	—	—	1	18
Olive oil	1	3	—	—	5	37		—	—	—	—	—	—	—	6	40
Soap and candle	1	3	—	—	3	17	—	—	2	62			1	101	7	183
Total	2	6	—	—	8	54	1	18	2	62			1	101	14	241
Class III. *Stone, Clay, Glass, &c.*																
Bricks and tiles	—	—	12	48	20	134	12	165	2	54	2	140	—	—	48	541
Glass bottles	—	—	—	—	—		—	—	2	68	—	—	1	131	3	199
Glass (ornamental)	—	—	—	—	—	—	—	—	2	83	—	—	—	—	2	83
Modelling	—	—	—	—	1	5	—	—	—	—	—	—	—	—	1	5
Lime and cement	—		6	24	6	40	2	31	—	—	1	93	—	—	15	188
Pottery and earthenware	—	—	1	4	3	21	—	—	2	53	—	—	—	—	6	78
Total	—	—	19	76	30	200	14	196	8	258	3	233	1	131	75	1,094
Class IV. *Working in Wood.*																
Boxmaking	1	2	—	—	3	20	2	27	—	—	—	—	—	—	6	49
Joinery and mantel-making	1	3	12	48	16	105	7	100	9	262	—	—	—	—	45	518
Cooperage	1	3	—	—	4	25	1	19	1	24	—	—	—	—	7	71
Sawmills—Town	1	2	—	—	1	7	3	46	4	141	2	143	3	369	14	708
Country	1	3	1	4	8	59	4	58	1	22	—	—	—	—	15	146
Woodturning	3	9	—	—	—	—	1	19	—	—	—	—	—	—	4	28
Cricket bat making	—	—	1	4	—	—	—	—	—	—	—	—	—	—	1	4
Total	8	22	14	56	32	216	18	269	15	449	2	143	3	369	92	1,524
Class V. *Metal Works, Machinery, &c.*																
Agricultural implements	2	6	5	20	25	177	11	157	11	333	2	173	3	480	59	1,340
Brass and copper	1	3	1	4	2	15	3	45	1	45					8	112
Engineering	2	5	2	8	9	61	8	129	3	82	3	191	3	841	30	1,317
Galvanized-iron works		—	5	20	22	159	4	62	2	65					33	306
Ironworks and foundries	1	3			3	23	3	47	7	211	2	110			16	394
Railway workshops	—	—					2	22	1	26	1	69	2	1,258	6	1,375
Smelting													2	1,256	2	1,256
Cyanide	2	6	2	8	1	10									5	24
Stoves and ovens	—				1	7							1	159	2	166
Iron and tin plate working and tinsmithing	—				3	18	1	16	1	27			1	445	6	506
Steel fencing							1	15							1	15
Wire nails and barbed wire			—						1	23					1	23
Wire goods					1	6									1	6
Millwright	—	—			1	6									1	6
Windmill	—	—			1	10									1	10
Steel pipe	—	—	—	—	—	—	—	—		—	1	65		—	1	65
Total	8	23	15	60	69	492	33	493	27	812	9	608	12	4,439	173	6,927
Class VI. *Food, Drinks, &c.*																
Bacon-curing	1	2	4	16	4	27	2	26							11	71
Rabbits and fish preserving					1	6		—	1	40					2	46
Butter	22	49	2	8	3	22	2	26	1	30					30	135
Butter and cheese	6	17	3	12	2	10									11	39
Cheese	6	14	4	16	2	12									12	42
Biscuits									1	31	1	67			2	98
Sugar-refining											—		1	119	1	119

MANUFACTORIES AND WORKS—*continued.*

No. 59.—RETURN showing the Classification of Manufactories and Works according to the Number of Hands Employed in the various Industries during the Year ended December 31st, 1909—*continued.*

Industry.	Establishments Employing on the Average— Under 4 Hands.		4 Hands.		From 5 to 10 Hands.		From 11 to 20 Hands.		From 21 to 50 Hands.		From 51 to 100 Hands.		From 101 Hands Upwards.		Total.	
	Establishments.	Hands.	Establishments.	Hands.	Establishments.	Hands.	Establishments.	Hands.	Establishments.	Hands	Establishments.	Hands.	Establishments.	Hands.	Establishments.	Hands.
CLASS VI.—*continued.*																
Food, Drinks, &c.—continued.																
Confectionery	-				-	—	2	25	1	34	1	74	1	121	5	254
Flour and oatmeal mills	7	18	3	12	32	209	6	88	4	131	2	116			54	574
Starch, &c.		- -			-	- -	—				1	71			1	71
Jams and fruit-preserving	1	3	—	-	4	24	6	88	4	128	2	128	—	—	17	371
Pickles, sauces, vinegar	2	5	—		5	35	1	18	1	36					9	94
Aerated waters, cordials, &c.	9	22	6	24	10	68	6	81	3	97	1	81	—		35	373
Breweries			1	4	3	21	6	87	3	85	2	129			15	326
Condiments, coffee, spices, &c.	1	3	1	4	3	21			2	69	1	89			8	186
Distilleries	10	22		—	9	57	-			—	-				19	79
Ice and refrigerating	6	14	1	4	3	19	1	19	2	60			1	127	14	243
Malting		—	2	8	2	16	1	17							5	41
Salt-refining		—			-	—	2	34				—	1	150	3	184
Tobacco, cigars, &c.	—	- -			1	5	—	—		-	1	74	1	101	3	180
Total	71	169	27	108	84	552	35	509	23	741	12	829	5	618	257	3,526
CLASS VII.																
Clothing, Textile Fabrics, &c.																
Woollen and tweed mills					- -						2	177			2	177
Slop clothing	-	—		—	4	34	3	52	5	181	2	165	3	488	17	920
Boots and shoes	—		1	4	11	69	4	48	2	47	1	61	4	836	23	1,065
Clothing (tailoring)			3	12	30	241	34	478	26	726	1	61			94	1,518
Dressmaking and millinery	—	—	6	24	32	215	10	143	7	274	3	215			58	871
Dye works		-			2	13	-								2	13
Hats and caps	-	- -							—	—	2	144			2	144
Shirtmaking and underclothing	—	—	1	4	1	5	2	24	4	139	3	217	1	135	12	524
Rope, twine, and calico and hessian bags	—						-	—	1	23	1	52	—	—	2	75
Tent, tarpaulin, and sail making	1	2		—	3	20	1	11							5	33
Total	1	2	11	44	83	597	54	756	45	1,390	15	1,092	8	1,459	217	5,340
CLASS VIII.																
Books, Paper, Printing, &c.																
Stereotyping and linotyping	-		-		1	10			1	28					2	38
Photo-engraving		—	—	—	2	14	- - -	-							2	14
Engraving	1	2	1	4		- - -		—							2	6
Collotype block making	-	-	-	—	—	-	1	11		—					1	11
Printing and bookbinding	2	6	3	12	20	149	14	188	9	286	2	152	2	344	52	1,137
Paper bags, boxes, and stationery	—	—	—	—	—	—		—	4	132	2	147	2	254	8	533
Total	3	8	4	16	23	173	15	199	14	446	4	299	4	598	67	1,739
CLASS IX.																
Musical Instruments.																
Pianos and organs *	—	—	—	- -	—	—	-	—	—	—	-	—	—	—	—	—
CLASS X.																
Arms and Explosives.																
Arms and explosives	—	—	—	—	-		- - -			—		-		- -		
CLASS XI.																
Vehicles, Saddlery, Harness, &c.																
Coach, carriage, and wagon	2	6	11	44	58	383	18	253	4	145	1	54	1	182	95	1,067
Cycle and motor	4	10	2	8	13	97	5	61	1	27	1	94		-	26	297
Saddlery and harness		-	5	20	6	41	4	44			3	176		-	18	281
Total	6	16	18	72	77	521	27	358	5	172	5	324	1	182	139	1,645
CLASS XII.																
Ship and Boat Building and Repairing.																
Slips	—	—	1	4	1	9	1	17	—		- -			-	3	30
Boat building	—	—	—		2	15	-		2	59			-		4	74
Total	—	—	1	4	3	24	1	17	2	59	—	—	-	—	7	104

* Particulars included in class XV.

MANUFACTORIES AND WORKS—*continued.*

No. 59.—Return showing the Classification of Manufactories and Works according to the Number of Hands Employed in the various Industries during the Year ended December 31st, 1909—*continued.*

Industry.	Establishments Employing on the Average— Under 4 Hands.		4 Hands.		From 5 to 10 Hands.		From 11 to 20 Hands.		From 21 to 50 Hands.		From 51 to 100 Hands.		From 101 Hands Upwards.		Total.	
	Establishments.	Hands.	Establishments.	Hands.	Establishments.	Hands.	Establishments.	Hands.	Establishments.	Hands.	Establishments.	Hands.	Establishments.	Hands.	Establishments.	Hands.
Class XIII. *Furniture, Bedding, &c.*																
Bedding, flock, and upholstery	2	4	3	12	2	12	2	27	1	24					10	79
Window blinds	—				1	5	—								1	5
Furniture and cabinet making	1	2			8	62	8	113	2	43	1	54	2	480	22	754
Picture frames	1	3	1	4	5	37	—	—	—	—			—	—	7	44
Total	4	9	4	16	16	116	10	140	3	67	1	54	2	480	40	882
Class XIV. *Drugs, Chemicals, &c.*																
Drugs and perfumery	—					—	1	12	2	53					3	65
Fertilizers	1	3				—	1	11		—	2	139	2	303	6	456
Paint	—		—	—	—	—	—		1	29		—	—		1	29
Total	1	3	—	—	—	—	2	23	3	82	2	139	2	303	10	550
Class XV. *Surgical and other Scientific Instruments.*																
Surgical, optical, and other scientific instruments †	1	3	1	4	1	5	1	19	—	—	—		—	—	4	31
Class XVI. *Timepieces, Jewellery, Platedware.*																
Electroplating	—		2	8	3	27	—	—	—	—	—	—			5	35
Jewellery		—		—	5	33	4	70	1	30	—	—		—	10	133
Total	—	—	2	8	8	60	4	70	1	30	—				15	168
Class XVII. *Heat, Light, and Energy.*																
Electric apparatus and engineering			—	—	3	19	1	11	1	27		—	—		5	57
Electric light	—		—	—		—	—		—	—	—	—	1	149	1	149
Gas		—	1	4	—	—	1	14	—	—	—		1	289	3	307
Total	—	—	1	4	3	19	2	25	1	27	—	—	2	438	9	513
Class XVIII. *Leatherware (N.E.I.).*																
Portmanteau and bags	—	—	1	4	3	26	—		—	—	—	—	—	—	4	30
Class XIX. *Minor Wares (N.E.I.).*																
Basket and wicker ware	—	—	2	8	—	—	—	—	1	30	1	56	—	—	4	94
Brushware	—	—	—	—	1	6	1	11	2	82	—		—	—	4	99
Rubber goods	1	3			3	18	—	—			—	—	—	—	4	21
Umbrellas	—	—	—	—	2	13	—	—	—		—	—			2	13
Total	1	3	2	8	6	37	1	11	3	112	1	56	—	—	14	227

† Including particulars of class IX.

PRODUCTS OF MANUFACTORIES AND WORKS.

No. 60.—Return showing the Chief Commodities Produced in Certain Establishments.

Establishments.	Commodities Produced.		
	Nature.	Quantity.	Value.
			£
Boiling Down and Bone Mills	Bonedust	1,472 tons	7,429
	Tallow	15,042cwts.	19,787
	Other Products	—	2,233
Wool-scouring Works	Scoured Wool	1,286,160lbs.	66,592
Fellmongeries	Scoured Wool	60,523lbs.	4,504
	Pelts	15,080	2,646
Tanneries *	Leather	2,510,732lbs.	147,607
	Basils	98,125lbs.	8,177
	Other	—	1,043
Soap and Candle Works	Soap	66,043cwts.	85,203
	Candles	1,678,900lbs.	46,857
	Other Products	—	23,064
Brick, Pottery, and Tile Works	Bricks	41,430,630	78,684
	Tiles	430,600	2,290
	Pottery	—	12,621
Lime Works	Lime	12,671 tons	15,987
Sawmills (Forest)	Sawn Timber	1,513,095 super. ft.	11,535
Sawmills (Town)	Sawn Timber	36,107,000 super. ft.	491,040
Bacon Factories	Bacon	1,810,493lbs.	62,233
	Ham	536,188lbs.	20,616
	Lard	82,990lbs.	2,135
	Other Products	—	117
Butter Factories	Butter	4,815,322lbs.	232,619
Cheese Factories	Cheese	1,573,245lbs.	39,467
Jam, Pickle, and Sauce Factories	Preserved and Dried Fruits	—	31,880
	Jam	4,548,746lbs.	55,764
	Pickles	322,200 pints	8,453
	Sauce	1,074,320 pints	18,230
	Vinegar	228,508galls.	14,078
Flourmills	Flour	97,967 tons	929,929
	Bran	29,317 tons	149,086
	Pollard	14,100 tons	71,729
	Oatmeal	1,409 tons	17,459
	Other	—	1,614
Ice Works	Ice	3,561 tons	9,924
Aerated Water and Cordial Factories	Aerated Water and Cordials	1,129,366doz.	81,162
Breweries	Beer	3,566,300galls.	224,208
	Stout	152,315galls.	10,553
	Other	—	3,541
Distilleries	Rum, Whisky, Gin	2,858galls.	586
	Brandy	172,150galls.	45,780
	Other Spirits	172,151galls.	40,300
Malt Works	Malt	150,056bush.	39,446
Boot and Shoe Factories	Boots and Shoes	818,800 pairs	213,795
	Slippers	20,800 pairs	5,520
	Uppers (for other than factory use)	10,887 pairs	1,835

* In addition there were 2,095 hides, 1,000 skins, and 51 tons of bark used; producing 57,150lbs. of leather, valued at £4,653, in tanneries not coming within the definition of a factory.

WAGES—RATE OF.

No. 61.—Return showing the Rates of Wages in the State for the Years 1905-9.

Occupation.		1905.	1906.	1907.	1908.	1909.
		s. d.	s. d.	s. d.	s. d.	s. d.
Domestic—						
General servants, female, with board and lodging	per week	10 0	6 0 to 14 0	6 0 to 14 0	6 0 to 14 0	7 0 to 16 0
Cooks, male ditto ditto	"	28 0	28 0 to 35 0	28 0 to 35 0	28 0 to 35 0	28 0 to 35 0
Ditto, female ditto ditto	"	14 0	12 0 to 16 0	12 0 to 16 0	12 0 to 16 0	12 0 to 16 0
House and kitchen maids ditto ditto	"	10 0	10 0 to 12 0	10 0 to 12 0	10 0 to 12 0	10 0 to 12 0
Laundresses ditto ditto	"	12 0	12 0 to 18 0	12 0 to 18 0	12 0 to 18 0	12 0 to 18 0
Farm—		£	£	£	£	£
Man and wife, with board and lodging, both workers	per annum	50	60 to 70	60 to 70	60 0 to 70 0	70 to 85
Single men ditto ditto	"	40	52 to 65	52 to 65	52 0 to 65 0	52 0 to 65 0
Harvest hands	per week	1 5	30/- to 40/-	30/- to 40/-	30/- to 40/-	35/- to 45/-
Dairy—		s. d.	s. d.	s. d.	s. d.	s. d.
Milkmen, with board and lodging	per week	15 0	15 0 to 17 6	15 0 to 17 6	15 0 to 17 6	21 0
Dairy work, man and wife ditto ditto	"	25 0	25 0 to 30 0	25 0 to 30 0	25 0 to 30 0	30 0 to 35 0
Good cheesemakers	"	60 0	60 0 to 70 0	60 0 to 70 0	60 0 to 70 0	60 0 to 70 0
Hotel—						
Barmen, with board and lodging	per week	30 0	20 0 to 30 0	20 0 to 30 0	20 0 to 30 0	20 0 to 30 0
Barmaids ditto ditto	"	15 0	15 0 to 20 0	15 0 to 20 0	15 0 to 20 0	20 0 to 30 0
Boots, and men servants ditto ditto	"	15 0	15 0 to 20 0	15 0 to 20 0	15 0 to 20 0	15 0 to 20 0
Ostlers ditto ditto	"	17 0	18 0 to 25 0	18 0 to 25 0	18 0 to 25 0	18 0 to 25 0
Stable helps, youths ditto ditto	"	10 0	10 0	10 0	10 0	10 0
Sheep and Cattle Stations—		£	£	£	£	£
Shepherds, married, with double rations	per annum	35	35 to 45	35 to 45	35 0 to 45 0	45 0 to 50 0
Ditto, single, and hutkeeper provided by master, one ration each	"	25	30 to 40	30 to 40	30 0 to 40 0	30 0 to 40 0
Ditto ditto, keeping his own hut, rations	"	40	40 to 45	40 0 to 45 0	40 0 to 45 0	45 0 to 50 0
Hutkeepers, with rations	"	30	30 to 40	30 0 to 40 0	30 0 to 40 0	40 0 to 45 0
Boundary-riders, married, with double rations	"	45	52	52	52	52
Lamb-minders, required about 3 months, rations	"	35	35 to 40	35 0 to 40 0	35 0 to 40 0	40 0 to 60 0
Man and wife, with two rations	"	60	60 0 to 70 0	60 0 to 70 0	60 0 to 70 0	70 0 to 85 0
Men for general work, rations	"	40	40 0 to 52 0	40 0 to 52 0	40 0 to 52 0	52 0 to 65 0
Bush carpenters, ditto	"	65	65 0 to 75 0	65 0 to 75 0	65 0 to 75 0	75 0 to 85 0
Men cooks, ditto	"	45	60 0 to 75 0	60 0 to 75 0	60 0 to 75 0	60 0 to 75 0
Bullock drivers, ditto	"	52	58 0 to 70 0	58 0 to 70 0	58 0 to 70 0	60 0 to 75 0
Teamsters, ditto	"	45	52 0 to 70 0	52 0 to 70 0	52 0 to 70 0	52 0 to 70 0
Sheepdrovers, ditto	"	60	65 0 to 75 0	65 0 to 75 0	65 0 to 75 0	75 0 to 85 0
Stockmen, ditto	"	70	65 0 to 75 0	65 0 to 75 0	65 0 to 75 0	52 0 to 75 0
Coltbreakers, ditto	per week	70	£1 and 15/- per head	£1 and 15/- per head	£1 and 15/- per head	£1 per head
Waterdrawers, ditto	per annum	40	40 0 to 52 0	40 0 to 52 0	40 0 to 52 0	40 0 to 52 0
		s. d.	s. d.	s. d.	s. d.	s. d.
Wellsinkers, average earnings, contract work, with rations	per week	40 0	50 0 to 60 0	50 0 to 60 0	50 0 to 60 0	50 0 to 60 0
Woolpressers ditto ditto ditto	"	40 0	40 0 to 60 0	40 0 to 60 0	40 0 to 60 0	50 0 to 70 0
Sheepshearers, per 100, without covering rations and cook (North)		20 0	20 0	24 0	24	24
Ditto ditto ditto (South-East)		17 6	17 6	22 0	22 6	22 6
Shed hands (during shearing season)	per week	22 6 to 27 6	22 6 to 27 6	27 6 to 30 0	27 6 to 30 0	27 6 to 30 0
Boys up to 18 years (during shearing), with rations	"	15 0	15 0	20 0	20 0	20 0
Cooks at shearing time (North)	per man	3 0	3 0	4 0	4 0	4 0
Ditto ditto (South-East)	per week	3 0	3 0	3 0	3 0	3 0
Trades, &c.—						
Bakers, with board and lodging (country districts)	per diem	5 6	5 6	5 6	5 6	5 6
Ditto, without board and lodging	"	8 4	8 4	8 4	8 4	8 4
Ditto, small goods men	"	9 6	9 6	9 6	9 6	9 6
Blacksmiths	"	10 0	10 0	10 0	10 0	10 0
Bricklayers	"	10 0	11 0	11 0	11 0	11 0
Brickmakers	per 1,000 on the hack	10 6	10 6	10 6	10 6	10 6
Boilermakers	per diem	10 0	10 0	10 0	10 0	10 0
Bookbinders	per diem	9 2	9 2	9 2	9 2	9 2
Boot and shoe makers	"	6 0	6 0	7 6	7 6	7 6
Builders' laborers	"	7 0	7 0 to 8 0	7 0 to 8 0	7 0 to 8 0	9 0
Butchers, with board and lodging	"	5 3	5 3	5 3	5 3	5 3
Cabinetmakers	"	9 0	9 0	9 0	9 0	9 0
Carpenters	"	9 0	10 0	10 0	10 0	10 0
Carriage builders	"	8 6	8 6	8 6	8 6	8 6
Cigarmakers are paid per 1,000, average earning	"	8 0	8 0	8 0	8 0	8 0
Coachsmiths	"	9 0	9 0	9 0	9 0	9 0
Coachpainters	"	8 6	8 6	8 6	8 6	8 6
Coachtrimmers	"	9 0	9 0	9 0	9 0	9 0
Coopers	"	9 0	9 0	9 0	9 0	9 0
Collarmakers	"	7 6	7 6	7 6	7 6	10 0

No. 61.—Return showing the Rates of Wages in the State—*continued.*

Occupation.		1905.	1906.	1907.	1908.	1909.
		s. d.	s. d.	s. d.	s. d.	s. d.
Compositors	per week	55 0	55 0	55 0	55 0	56 0
Ditto, linotype operators	per 1,000	0 3½	0 3½	0 3½	0 3½	0 3½
Ditto, machine operators in jobbing offices	per week of 42 hours	60 0	60 0	60 0	60 0	60 0
Confectioners	per diem	9 0	9 0	9 0	9 0	9 0
Curriers	"	8 6	8 6	8 6	8 6	8 6
Day laborers	"	6 0	6 0 to 7 0	6 0 to 7	6 0 to 7 0	7 0
Engineers	"	10 0	10 0	10 0	10 0	10 0
Farriers	"	8 0	8 0	8 0	8 0	8 0
French polishers	"	9 0	9 0	9 0	9 0	9 0
Gasfitters	"	9 0	9 0	9 0	9 0	9 0
Galvanized iron workers	"	8 0	9 0 to 10 0	9 0 to 10 0	9 0 to 10 0	9 0 to 10 0
Harnessmakers	"	7 0	7 0	7 0	8 0 to 10 0	8 0 to 10 0
Hatters	"	10 0	10 0	10 0	10 0	11 0
Ditto, felt	"	10 0	10 0	10 0	10 0	11 0
Ironmoulders	"	9 0	9 0 to 10 0	9 0 to 10 0	9 0 to 10 0	10 0
Jewellers	"	9 0	9 0	9 0	9 0	9 0 to 10 0
Machinists (agricultural implement makers included)	"	8 6	8 6	8 6	8 6	9 0 to 12 0
Masons	"	10 0	11 0	11 0	11 0	11 0
Millers	"	9 0	9 0	9 0	9 0	9 0
Miners	"	7 0	7 0 to 8 0	7 0 to 8 0	7 0 to 8 0	7 0 to 8 0
Painters and glaziers	"	8 0	8 0	8 0	8 0	8 8
Paperhangers	"	10 0	9 0 to 10 0	9 0 to 10 0	9 0 to 10 0	9 0 to 10 0
Pipe-making—Furnacemen	"	8 0	8 0	8 0	8 0	9 0
Chargemen	"	7 0	7 0	7 0	7 0	8 0
Laborers	"	6 6	6 6	6 6	6 6	7 0
Plasterers	"	9 0	9 0 to 10 0	9 0 to 10 0	11 0	11 0
Plumbers	"	10 0	10 0	10 0	10 0	10 0
Printers	"	9 2	9 2	9 2	9 2	9 0 to 10 0
Saddlers	"	6 0	6 0	6 0	8 0 to 10 0	8 0 to 10 0
Sawyers	"	8 0	8 0	8 0	8 0	8 0
Sailmakers	"	9 0	9 0	9 0	9 0	9 0
Stonecutters	"	10 0	10 0	10 0	10 0	11 0
Tailors	per hour	1 0	10 0	1 0	1 0	1 0 to 1 3
Tanners	per diem	7 6	7 6	7 6	7 6	7 6
Tinsmiths	"	7 6	7 6	8 0 to 9 6	8 0 to 9 6	8 0 to 9 6
Upholsterers	"	9 0	9 0	9 0	9 0	9 0
Wheelwrights in heavy and light work	"	8 6	8 0 to 9 0	8 0 to 9 0	8 0 to 9 0	8 0 to 9 0

Scale of rations per week—10lbs. flour, 12lbs. meat, 2lbs. sugar, ¼lb. tea. Married farm laborers have cottage provided rent free, and fuel and water gratis. Servants are generally conveyed up country at employers' cost.

WAGES, 1909.

No. 62.—STATEMENT of Average Wages Paid for principal Work and Occupations on Farms, Gardens, and Stations for the Season 1909-10 (compiled from Returns furnished by the Collectors of Agricultural and Live Stock Statistics).

Work or Occupation.		State within Counties.		Divisions (within Counties).										Outside Divisions.	
				I. Central.		II. Lower North.		III. Upper North.		IV. South-Eastern.		V. Western.			
		Found.	Not Found.	Found.	Not Found.	Found.	Not Found.	Found.	Not Found.	Found.	Not Found.	Found.	Not Found.	Found.	Not Found.
		s. d.	s. d.	s. d.	s. d.	s. d.	s. d.	s. d.	s. d.	s. d.	s. d.	s. d.	s. d.	s. d.	s. d.
FARM AND GARDEN—															
Machine Reaping and Binding	per acre	4 0	5 3	3 6	4 6	4 0	5 6	4 0	5 9	5 3	5 6	—	—	—	—
Machine Reaping without Binding	"	3 0	3 9	2 3	3 9	3 6	3 9	4 0	—	3 0	3 9	—	—	—	—
Machine Mowing	"	2 9	4 0	2 6	3 3	2 0	3 6	3 0	5 0	3 0	4 3	3 0	—	—	—
Stripping and Winnowing	"	4 0	5 3	3 9	5 9	5 0	6 9	—	5 0	—	4 6	3 0	—	—	—
Stripping without Winnowing	"	3 0	4 0	—	4 0	2 9	4 9	3 0	3 3	—	4 0	3 0	—	—	—
Harvesters	"	3 6	5 0	3 9	4 6	2 9	5 0	4 0	5 9	—	5 0	4 0	—	—	—
Machine Threshing and Winnowing	per 100 bags	27 6	56 0	25 0	45 0	—	47 0	30 0	70 0	—	57 0	—	60 0	—	—
Harrowing	per acre	0 9	1 6	0 8	1 9	0 9	1 6	0 9	1 6	0 9	1 3	1 0	1 6	—	—
Sowing	"	1 9	2 6	1 9	2 3	—	3 0	—	2 3	1 9	2 3	—	2 6	—	—
Ploughmen	per week	22 6	40 0	25 0	43 6	24 6	42 0	20 0	—	23 0	35 0	21 0	—	—	—
Laborers	"	23 0	40 0	32 6	38 0	24 9	42 0	26 0	39 0	21 0	—	21 0	—	—	—
Threshing Machine Hands	per hour	0 11	1 0	0 10	1 0	1 0	—	—	1 0	0 11	1 0	0 11	—	—	—
Harvest Hands	per day	6 0	7 0	5 6	6 9	6 9	7 3	6 9	7 0	6 6	6 6	5 3	—	—	—
Married Couples	per week	32 6	52 6	34 0	—	32 6	52 6	32 0	—	30 0	—	34 0	—	—	—
Female Servants	"	11 0	—	11 0	—	11 3	—	10 9	—	10 0	—	12 0	—	—	—
Gardeners - Market	"	20 0	38 0	25 0	38 0	—	—	20 0	—	—	—	15 0	—	—	—
Orchard	"	24 6	40 0	25 0	37 6	27 6	42 0	21 0	42 0	25 0	—	—	—	—	—
Vineyard Hands	"	21 0	40 0	23 0	37 0	—	41 0	20 0	42 0	20 0	—	—	—	—	—
DAIRY—															
Milkers—Men	per week	21 0	30 6	21 0	31 0	22 0	—	20 0	30 0	20 0	—	—	—	—	—
Women	"	11 6	—	13 0	—	13 6	—	10 0	—	10 0	—	—	—	—	—
Cheesemakers	"	17 6	52 0	17 6	52 0	—	42 0	—	—	—	60 0	—	—	—	—
Buttermakers	"	12 0	46 0	15 0	48 0	15 0	50 0	10 0	40 0	—	—	—	—	—	—
SHEEP AND CATTLE STATION—															
Men Cooks	per week	24 4	—	25 9	—	27 6	—	21 0	—	25 0	—	22 6	—	22 0	—
Stockmen	per annum	£55	—	£56	—	£62	—	£54	—	£52	—	£52	—	£72	—
Boundary Riders	"	£52	—	£54	—	£54	—	£52	—	£52	—	£50	—	£60	—
Shepherds	"	£46	—	£50	—	£46	—	£45	—	£50	—	£42	—	£52	—
Hutkeepers	"	£43	£125	£44	—	£49	£125	£38		£42	—	—	—	£52	—
General Useful Men	per week	23 6	38 0	22 6	36 0	26 0	40 0	21 6	—	24 0	—	23 6	—	27 0	—
Sheep penners-up *	"	30 0	43 0	30 0	43 0	30 0	43 0	30 0	43 0	27 6	40 6	27 6	40 6	30 0	43 0
Shearers	per 100 sheep	20 9	24 0	20 9	24 0	20 9	24 0	20 9	24 0	18 9	22 0	18 9	22 0	20 9	24 0
Bush Carpenters	per week	29 0	54 0	32 6	—	30 0	60 0	26 0	48 0	27 0	—	27 6	—	32 0	—
Cattle Drovers	"	29 0	58 0	32 0	60 0	33 0	50 0	30 0	—	28 0	68 0	20 0	—	32 0	65 0
Sheep Drovers	"	29 0	58 0	32 0	63 0	32 0	45 0	29 0	—	27 6	68 0	25 0	—	32 0	63 0
Coltbreakers	"	33 0	21/- per head	40 0	20/- per head	27 6	20/- per head	37 0	20/- per head	33 0	27/- per head	30 0	20/- per head	40 0	20/- per head
Bullockdrivers	per annum	£64	—	£78	—	£62	—	£69	—	£60	—	£52	—	£66	—

* Rates as fixed by Arbitration Court.

WOODS AND FORESTS.

No. 63.—Return of Operations of the Woods and Forests Department since 1876.

Year.	Total Area of Forest Reserves.	Approximate Total Area Enclosed for Planting in Acres.	Number of Trees planted.	Number of Trees given to farmers and others.	Revenue.			Expenditure.		
	Acres.				£	s.	d.	£	s.	d.
1876–7	195,398	892½	100,000	30,000	5,836	0	2	6,356	18	7
1877–8	213,868	250	228,107	12,000	4,095	5	3	5,539	11	4
1878–9	234,606	81	147,105	—	4,893	16	2	5,591	15	4
1879–80	239,368	777	275,483	19,200	6,049	15	3	5,225	2	0
1880–1	239,376	966	238,845	—	6,517	0	3	6,204	17	10
1881–2	239,336	1,013	189,710	200,000	6,049	11	11	5,828	18	11
1882–3	147,027	490	193,646	160,000	5,774	18	10	5,975	17	7
1883–4	150,366	237	223,855	214,000	5,455	10	6	6,020	8	9
1884–5	139,595	1,440	344,733	187,000	6,202	14	5	6,028	18	4
1885–6	165,324	161	238,227	204,718	8,123	7	11	5,463	9	11
1886–7	181,984	929	628,457	213,061	9,993	2	11	6,864	0	4
1887–8	192,837	793	790,157	280,608	12,080	7	1	7,262	19	0
1888–9	202,932	863	817,664	236,532	7,058	8	4	7,290	3	5
1889–90	224,635	912	791,910	385,601	5,944	10	0	8,431	5	2
1890–1	227,135	33	429,058	372,193	4,043	8	6	8,017	9	5
1891–2	215,369	139	458,836	322,383	5,177	11	9	7,992	2	8
1892–3	215,369	287	341,670	326,185	4,705	10	6	9,858	17	7
1893–4	215,526	962½	159,054	358,639	4,169	6	4	8,008	4	3
1894–5	215,696	559	141,444	301,000	3,709	3	9	7,341	17	8
1895–6	214,629	314	128,322	308,694	3,025	4	6	6,037	9	10
1896–7	211,829	165	147,842	239,413	3,089	13	1	5,861	15	4
1897–8	217,189	264	108,565	235,518	3,462	4	7	5,841	10	7
1898–9	216,852	573	146,400	236,589	3,617	18	6	5,844	13	6
1899–1900	215,434	159	123,113	268,668	2,941	16	0	5,757	12	3
1900–01	203,114½	79	68,695	258,255	3,313	19	11	6,148	10	11
1901–2	201,414¾	151½	89,319	232,717	3,109	7	11	6,058	0	10
1902–3	189,834	121½	56,697	250,962	4,625	11	5	5,337	17	9
1903–4	182,074	152	95,578	284,710	3,866	15	6	5,306	9	3
1904–5	176,536¾	257¼	103,103	284,992	3,048	4	8	5,574	15	10
1905–6	170,835	101	81,544	322,238	2,831	10	5	5,809	193	3
1906–7	164,113	84¼	58,571	229,112	2,981	8	4	6,106	4	9
1907–8	163,478¼	281¾	84,535	275,122	3,477	9	7	7,541	16	6
1908–9	157,066½	222½	116,088	277,616	3,415	13	8	8,921	5	9
1909–10	155,231½	187	117,437	317,204	3,088	13	5	16,410	17	1
	—	14,897¾	8,263,770	7,844,930	165,775	1	4	231,861	17	6

No. 64.—Return showing the Retail Prices of General Produce

Article.	January.		February.		March.		April.		May.	
	s. d.	s. d.	s. d.	s. d.	s. d.	s. d.	s. d.	s. d.	s. d.	s. d.
Bread and Flour—										
Bread ..... 2lb. loaf	0 3	—	0 3	—	0 3	—	0 3	—	0 3	—
Flour ..... lb.	0 1½ to	0 1¾	0 1½ to	0 1¾	0 1½ to	0 1¾	0 1½ to	0 1¾	0 1½ to	0 1¾
Dairy Produce—										
Bacon, Colonial ..... lb.	0 9	0 10	0 9	0 9½	0 8½	0 9½	0 8	0 9	0 8	0 9½
Beeswax ..... lb.	0 8	1 1½	0 8	1 1½	0 8	1 1	0 10	1 1	0 10	1 2
Butter—Factory ..... lb.	0 11	1 1	1 1	1 2	1 1	1 3	1 1	1 3	1 1½	1 3½
Dairy ..... lb.	0 10	0 11	1 0	—	1 0	—	1 0	—	1 0	1 2
Separated ..... lb.	0 11	1 0	1 0	1 1	1 0	1 1	1 0	1 1	1 1	1 2
Cheese (colonial) ..... lb.	0 5½	0 8	0 6½	0 7½	0 6	0 8	0 6	0 7½	0 6	0 8½
Ducks ..... each	1 6	3 0	1 5	2 6	1 6	2 6	1 6	3 0	1 9	2 9
Eggs ..... dozen	0 8	0 9	0 9½	0 10	0 11	1 2	1 1½	1 5½	1 3	1 8
Fowls ..... each	1 0	2 9	1 1	2 3	1 0	2 0	0 9	1 10	1 0	1 10
Geese ..... each	2 6	5 0	2 6	3 6	2 9	3 6	2 2	3 6	3 0	5 0
Ham ..... lb.	0 11	1 0	0 11	1 0	0 10	0 11	0 10	0 11	0 9	0 10
Hares ..... each	1 0	—	1 0	—	1 0	—	1 0	—	1 0	—
Honey ..... lb.	0 2½	0 3	0 2½	0 3	0 2½	0 3	0 2½	0 3	0 2½	0 3
Lard ..... lb.	0 7	0 8	0 7	0 8	0 7	0 8	0 7	0 8	0 7	0 8
Pigeons ..... pair	1 0	1 2	1 0	1 2	1 0	1 2	1 0	1 2	1 0	1 2
Rabbits ..... pair	0 8	—	0 8	—	0 6	0 8	0 6	0 8	0 6	0 8
Turkeys ..... lb.	0 7	0 10	0 7	1 1	0 6½	0 10½	0 5	1 0	0 6	0 9
Meat—										
Beef ..... lb.	0 6	0 9	0 3	0 9	0 5	0 9	0 4	0 9	0 5	0 10
Lamb (hind quarter) ..... lb.	0 4½	—	0 4½	—	0 4½	—	0 4½	—	0 4½	0 5
Mutton (hind quarter) ..... lb.	0 3½	—	0 3	0 3½	0 3	—	0 3	—	0 3	0 4½
Sausages ..... lb.	0 4	0 8	0 3	0 8	0 3	0 8	0 3	0 8	0 4	0 8
Veal ..... lb.	0 4	0 8	0 4	0 8	0 4	0 8	0 4	0 8	0 4	0 8
Fruit—										
Almonds, Softshell ..... lb.	0 6½	0 7	0 6½	0 7	0 6	0 7	0 6	0 6½	0 6	0 7
Apples—Cooking ..... case	3 0	4 0	3 0	4 0	3 0	4 0	4 0	6 0	5 0	6 0
Eating ..... case	4 0	6 0	5 0	6 0	5 0	6 0	5 0	8 0	6 0	7 0
Apricots ..... case	8 0	12 6	—	—	—	—	—	—	—	—
Bananas ..... case	16 0	18 0	16 0	18 0	14 0	18 0	14 0	16 0	14 0	18 0
Blackberries ..... dozen lbs.	5 0	3 0	2 6	—	2 0	—	—	—	—	—
Cherries ..... case	6 0	—	—	—	—	—	—	—	—	—
Currants—Black ..... dozen lbs.	4 6	5 0	—	—	—	—	—	—	—	—
Red ..... dozen lbs.	2 6	3 0	—	—	—	—	—	—	—	—
Damsons ..... case	5 0	6 0	—	—	—	—	—	—	—	—
Figs ..... case	5 6	—	5 6	—	3 0	6 0	4 0	6 0	—	—
Gooseberries ..... case	—	—	—	—	—	—	—	—	—	—
Grapes ..... case	12 0	6 0	6 0	3 0	3 0	4 0	3 0	4 0	—	—
Lemons ..... case	12 0	—	10 0	8 0	8 0	5 0	4 0	5 0	3 6	4 0
Loquats ..... case	—	—	—	—	—	—	—	—	—	—
Melons—Pie ..... cwt.	—	—	—	—	2 6	—	2 6	—	2 6	—
Water ..... cwt.	8 0	6 0	4 0	3 0	3 0	—	—	—	—	—
Nectarines ..... case	14 0	12 0	9 0	8 0	—	—	—	—	—	—
Oranges—Mandarin ..... case	—	—	—	—	—	—	—	—	12 0	14 0
Navel ..... case	—	—	—	—	—	—	—	—	8 0	9 0
Other ..... case	—	—	—	—	—	—	6 0	7 0	4 6	5 6
Passion fruit ..... case	—	—	—	—	—	—	—	—	—	—
Peaches ..... case	10 0	6 0	6 0	8 0	8 0	10 0	—	—	—	—
Pears ..... case	3 0	5 0	3 0	—	3 0	6 0	4 0	6 0	5 0	7 0
Pineapples ..... case	10 0	7 6	7 0	8 0	7 0	8 0	7 0	—	8 0	10 0
Plums ..... case	4 0	6 0	4 0	6 0	5 0	6 0	4 0	5 0	—	—
Pomegranates ..... case	—	—	—	—	4 0	3 0	3 0	—	—	—
Quinces ..... case	—	—	2 6	2 0	2 0	1 0	1 0	1 6	1 0	1 6
Raspberries ..... dozen lbs.	3 0	—	—	—	—	—	—	—	—	—
Strawberries ..... lb.	—	—	—	—	—	—	—	—	—	—
Walnuts ..... dozen lbs.	7 6	—	7 0	7 6	6 0	7 6	6 6	—	6 0	6 6
Vegetables—										
Asparagus ..... bundle	—	—	—	—	—	—	—	—	—	—
Beans—Broad ..... bushel	—	—	—	—	—	—	—	—	—	—
French ..... dozen lbs.	2 6	1 0	1 0	2 0	1 0	1 6	1 0	1 6	1 6	2 0
Beetroot ..... dozen	1 0	—	1 0	—	1 0	—	1 0	—	1 0	—
Cabbages ..... dozen	3 0	3 6	2 6	3 6	2 6	3 0	2 0	3 0	2 0	—
Capsicums ..... lb.	—	—	—	—	—	—	0 6	—	0 6	—
Carrots ..... dozen bunches	1 0	—	1 0	—	1 0	—	1 0	—	1 0	—
Cauliflowers ..... dozen	2 6	3 6	3 0	4 6	3 0	6 0	3 0	6 0	2 0	4 0
Celery ..... dozen heads	—	—	2 0	3 0	2 6	3 0	2 0	2 6	2 0	2 6
Chillies ..... lb.	—	—	0 6	0 8	0 6	—	0 6	—	0 6	—

at the Markets in Adelaide in each month of the Year 1909.

June.		July.		August.		September.		October.		November.		December.	
s. d.	s. d.	s. d.	s. d.	s. d.	s. d.	s. d.	s. d.	s. d.	s. d.	s. d.	s. d.	s. d.	s. d.
0 3	—	0 3	—	0 3	—	0 3	—	0 3	—	0 3	—	0 3	—
0 1½ to	0 1¾	0 1½ to	0 1¾	0 1½ to	0 1¾	0 1½ to	0 1¾	0 1½ to	0 1¾	0 1½ to	0 1¾	0 1½ to	0 1¾
0 8½	0 9½	0 8	0 8½	0 8	0 8½	0 8	0 9½	0 8	0 9½	0 8	0 9½	0 9	0 9½
1 0	1 2	0 10	1 1½	0 10	1 1½	0 10	1 1½	0 10½	1 1½	0 8	1 1½	0 10	1 1½
1 2½	1 4½	1 2	1 4	0 11	1 2	0 10	1 0	0 9½	0 11	0 10	0 11	0 10	1 0
1 0	1 1	1 0	1 1	0 9	1 0	0 8	0 10	0 6	0 8½	0 8	0 9	0 8	0 8½
1 1	1 3	1 1	1 3	0 10	1 1	0 9	0 11	0 6½	0 10	0 8	0 10	0 8½	0 10
0 7½	0 8½	0 7½	0 8½	0 7	0 8	0 7	0 8	0 6	0 8	0 5	0 7	0 5	0 6
1 10	3 0	2 0	3 3	2 3	3 3	2 8	3 7	1 8	3 3	1 9	3 0	1 7	3 3
1 2	1 4½	0 9½	1 4	0 9	0 11	0 8	0 9	0 8	0 8½	0 8	0 9	0 7	0 8½
1 0	2 0	1 0	2 3	1 4	2 9	1 8	3 0	1 9	2 9	1 4	3 0	1 2	2 9
3 0	4 6	3 3	4 6	3 6	4 6	3 0	5 0	3 6	4 6	3 6	4 6	3 9	7 0
0 9	0 10	0 9	0 10	0 8½	0 9½	0 9	0 10	0 10	0 10½	0 10	0 11	0 10½	0 11
1 0	—	1 0	—	1 0	—	1 0	—	1 0	—	1 0	—	1 0	—
0 2½	0 3	0 2½	0 3	0 2½	0 3	0 2	0 2½	0 2	0 2½	0 2	0 2½	0 2	0 2½
0 7	0 8	0 7	0 8	0 7	0 8	0 7	0 8	0 7	0 8	0 7	0 8	0 7	0 8
1 0	1 2	1 0	1 2	1 0	1 2	1 0	1 2	1 0	1 2	1 0	1 2	1 0	1 2
0 5	0 8	0 6	0 8	0 6	0 8	0 6	0 8	0 6	0 9	0 6	0 8	0 6	0 8
0 5	0 8	0 5	0 8	0 6	0 10	0 6	0 11	0 9	0 11	0 6	0 11½	0 6	1 1
0 5	0 10	0 5	0 10	0 5	0 10	0 5	0 9	0 5	0 9	0 5	0 9	0 5	0 9
0 5	—	0 5	—	0 5	0 5½	0 5	0 5½	0 5	0 5½	0 5	0 5½	0 5	0 5½
0 4	0 4½	0 4	0 4½	0 4	0 4½	0 4	0 4½	0 4	0 4½	0 4	0 4½	0 4	0 4½
0 4	0 8	0 4	0 8	0 4	0 8	0 4	0 8	0 4	0 8	0 4	0 8	0 4	0 8
0 4	0 8	0 4	0 8	0 4	0 8	0 4	0 8	0 4	0 8	0 4	0 8	0 4	0 8
0 6	0 7	0 6	0 7	0 6	0 7	0 6	0 8½	0 6	0 8½	0 7	0 8	0 7	0 8
6 0	7 0	7 0	9 0	7 0	9 0	8 0	9 0	7 0	10 0	7 0	9 0	4 0	6 0
6 0	8 0	7 0	9 0	8 0	11 0	9 0	12 0	12 0	14 0	12 0	14 0	5 0	8 0
—	—	—	—	—	—	—	—	—	—	—	—	11 0	4 0
16 0	18 0	18 0	20 0	18 0	20 0	16 0	22 0	18 0	24 0	18 0	22 0	18 0	20 0
—	—	—	—	—	—	—	—	—	—	—	—	—	—
—	—	—	—	—	—	—	—	—	—	20 0	5 0	10 0	4 0
—	—	—	—	—	—	—	—	—	—	—	—	6 0	5 0
—	—	—	—	—	—	—	—	—	—	—	—	3 6	2 6
—	—	—	—	—	—	—	—	—	—	—	—	—	—
—	—	—	—	—	—	—	—	—	—	—	—	8 0	4 0
—	—	—	—	—	—	—	—	6 0	—	6 0	3 0	3 0	—
—	—	—	—	—	—	—	—	—	—	—	—	—	—
3 0	4 0	3 0	4 0	3 0	4 0	4 0	5 0	4 6	5 6	5 6	6 0	6 0	7 0
—	—	—	—	—	—	—	—	—	—	12 0	10 0	—	—
2 0	2 6	2 6	—	2 6	5 0	—	—	—	—	—	—	—	—
—	—	—	—	—	—	—	—	—	—	—	—	—	—
—	—	—	—	—	—	—	—	—	—	—	—	—	—
10 0	12 0	8 0	10 0	8 0	9 0	9 0	12 0	—	—	—	—	—	—
8 0	9 0	8 0	10 0	8 0	9 0	8 0	10 0	9 0	10 0	10 0	13 0	13 0	14 0
4 0	4 6	4 0	—	4 0	—	4 0	4 6	6 0	8 0	6 0	8 0	7 0	11 0
12 0	14 0	13 0	14 0	12 0	14 0	13 0	18 0	18 0	22 0	22 0	24 0	—	—
—	—	—	—	—	—	—	—	—	—	—	—	12 0	6 0
5 0	8 0	—	—	—	—	—	—	—	—	—	—	5 0	3 0
10 0	12 0	10 0	12 0	10 0	12 0	10 0	12 0	10 0	12 0	10 0	12 0	10 0	16 0
—	—	—	—	—	—	—	—	—	—	—	—	6 0	3 0
—	—	—	—	—	—	—	—	—	—	—	—	—	—
—	—	—	—	—	—	—	—	—	—	—	—	—	—
—	—	—	—	—	—	—	—	—	—	—	—	4 0	3 0
—	—	—	—	—	—	—	—	0 9	—	0 8	0 5	0 6	0 7
6 6	—	6 6	—	6 6	7 0	7 0	7 6	8 0	—	8 0	—	8 0	—
—	—	—	—	—	—	0 6	0 9	0 5	0 9	0 6	0 8	0 6	0 8
—	—	—	—	—	—	4 0	—	3 6	1 0	0 9	1 0	1 0	—
2 0	2 6	—	—	—	—	—	—	—	—	8 0	4 0	3 0	0 9
1 0	—	1 0	—	1 0	—	1 0	—	1 0	—	1 0	1 3	1 0	—
2 0	2 6	2 0	—	2 0	2 6	2 0	4 0	3 0	4 0	2 0	2 6	1 9	2 0
—	—	—	—	—	—	—	—	—	—	—	—	—	—
1 0	—	1 0	—	1 0	—	1 0	—	1 0	—	1 0	1 3	1 0	—
2 0	3 0	2 0	4 0	3 0	6 0	3 0	6 0	3 0	5 0	3 0	—	3 0	4 0
2 0	2 6	2 0	3 0	2 0	3 0	2 0	3 0	2 6	3 0	—	—	—	—
0 4	0 6	0 4	0 6	—	—	—	—	—	—	—	—	0 8	0 6

No. 64.—Return showing the Retail Prices of General Produce

Article.	January.		February.		March.		April.		May.	
	s. d.	s. d.	s. d.	s. d.	s. d.	s. d.	s. d.	s. d.	s. d.	s. d.
Vegetables—*continued.*										
Cucumbers ..... dozen	0 6 to	2 0	0 6 to	0 9	0 6 to	1 0	0 6 to	1 6	— to	—
Garlic ..... lb.	—	—	0 3	0 4	0 3	—	0 3	—	0 3	—
Horseradish ..... lb.	0 6	0 8	0 6	0 8	0 6	0 8	0 6	0 8	0 6	0 8
Leeks ..... dozen	1 6	—	1 6	—	1 6	—	1 6	—	1 6	—
Lettuce ..... dozen	0 6	0 8	0 6	0 8	0 6	0 8	0 6	0 8	0 6	0 8
Marjoram ..... dozen bunches	0 6	—	0 6	0 8	0 6	—	0 6	—	0 6	—
Mint ..... dozen bunches	0 6	—	0 6	0 8	0 6	—	0 6	—	0 6	—
Onions ..... cwt.	6 0	7 0	6 0	7 0	7 0	8 0	7 0	8 0	7 0	8 0
Green ..... dozen bunches	0 6	—	0 6	—	0 6	—	0 6	—	0 6	—
Parsnips ..... dozen bunches	1 0	—	1 0	—	1 0	—	1 0	—	1 0	—
Peas ..... bushel	3 0	4 0	4 0	4 6	4 0	—	3 0	—	4 6	—
Potatoes—New ..... cwt.	6 0	9 0	6 0	7 6	6 0	7 0	6 0	7 0	6 0	7 0
Old ..... cwt.	—	—	—	—	5 0	6 6	5 0	—	5 0	—
Mount Gambier ..... cwt.	—	—	6 0	—	5 0	—	4 6	5 0	4 6	6 0
Pumpkins ..... doz.	—	—	5 0	3 0	3 0	4 0	3 0	4 0	3 0	4 0
Radishes ..... dozen bunches	0 6	—	0 6	0 8	0 6	0 8	0 6	—	0 6	—
Rhubarb ..... dozen lbs.	1 0	—	1 0	—	1 0	—	1 0	—	1 0	—
Sage ..... dozen bunches	0 6	—	0 6	—	0 6	—	0 6	—	0 6	—
Shalots ..... lb.	—	—	0 3	0 4	0 3	—	0 3	—	0 3	—
Spinach ..... doz.	—	—	1 9	2 0	2 0	—	2 0	—	2 0	—
Thyme ..... dozen bunches	0 6	—	0 6	0 8	0 6	—	0 6	—	0 6	—
Tomatoes ..... case	5 0	2 0	3 0	2 0	2 0	2 6	2 0	2 6	2 0	2 6
Trombones ..... dozen	6 0	5 0	5 0	2 0	2 0	3 0	2 0	4 0	2 6	5 0
Turnips ..... dozen bunches	1 0	—	1 0	—	1 0	—	1 0	—	1 0	—
Turkshead ..... dozen	—	—	2 6	3 6	2 6	—	2 6	—	2 6	4 0
Vegetable marrows ..... dozen	3 0	1 6	3 0	1 6	1 0	—	1 0	—	1 6	—
Watercress ..... dozen bunches	—	—	0 6	0 8	0 6	—	0 6	—	0 6	—

at the Markets in Adelaide in each month of the Year 1909—*continued.*

June.		July.		August.		September.		October.		November.		December.	
s. d.	*s. d.*	*s. d.*	*s. d.*	*s. d.*	*s. d.*	*s. d.*	*s. d.*	*s. d.*	*s. d.*	*s. d.*	*s. d.*	*s. d.*	*s. d.*
— to	—	— to	—	— to	—	— to	—	4 0 to	—	6 0 to	4 0	6 0 to	2 6
0 3	—	0 3	—	0 3	—	0 3	—	0 3	—	0 3	—	0 3	—
0 6	0 8	0 6	0 8	0 6	0 8	0 6	0 8	0 6	0 8	0 6	0 8	0 6	0 8
1 6	—	1 6	—	1 6	—	1 6	—	1 6	—	1 6	—	1 6	—
0 6	0 8	0 6	—	0 6	—	0 6	—	0 6	0 8	0 6	0 8	0 6	0 8
0 6	—	0 6	—	0 6	—	0 6	—	0 6	—	0 6	—	0 6	0 8
0 6	—	0 6	—	0 6	—	0 6	—	0 6	—	0 6	—	0 6	0 8
7 0	8 0	8 0	9 0	9 0	10 0	9 0	10 0	9 0	11 0	5 0	8 0	4 0	5 0
0 6	—	0 6	—	0 6	—	0 6	—	0 6	—	0 6	—	0 6	—
1 0	—	1 0	—	1 0	—	1 6	—	1 6	—	1 6	—	1 0	1 6
5 0	6 0	—	—	—	—	8 0	9 0	6 0	1 6	1 3	3 0	2 6	3 6
6 0	7 0	7 0	8 0	7 0	9 0	9 0	12 0	10 0	14 0	10 0	13 0	7 0	10 0
4 6	5 0	6 0	—	5 6	6 6	6 0	6 6	5 0	6 0	5 0	6 0	5 6	7 0
4 6	5 6	4 6	6 0	5 0	6 6	5 0	6 0	4 0	5 0	4 0	—	—	—
3 0	4 0	—	—	—	—	—	—	—	—	—	—	4 0	3 0
0 6	—	0 6	—	0 6	—	0 6	—	0 6	—	0 6	—	0 6	0 8
1 0	1 3	1 0	1 6	1 6	2 6	1 0	2 6	0 9	1 0	0 9	—	0 9	1 0
0 6	—	0 6	—	0 6	—	0 6	—	0 6	—	0 6	—	0 6	0 8
0 3	—	0 3	—	0 3	—	0 3	—	0 3	—	0 3	—	0 3	0 4
2 0	—	2 0	—	2 0	—	2 0	—	2 0	2 6	2 0	—	2 0	—
0 6	—	0 6	—	0 6	—	0 6	—	0 6	—	0 6	—	0 6	0 8
—	—	—	—	—	—	—	—	—	—	—	—	25 0	5 0
2 6	6 0	5 0	12 0	—	—	—	—	—	—	—	—	8 0	6 0
1 0	—	1 0	—	1 0	—	1 0	1 6	1 6	—	1 6	—	1 0	1 6
3 0	—	—	—	—	—	—	—	—	—	—	—	—	—
1 6	—	1 6	—	—	—	—	—	—	—	8 0	6 0	6 0	1 6
0 6	—	0 6	—	0 6	—	0 6	—	0 6	—	0 6	—	0 6	0 8

SOUTH AUSTRALIA.

STATISTICAL REGISTER

OF

THE STATE OF SOUTH AUSTRALIA

FOR THE YEAR

1909.

Compiled from Official Records.

PART IV.—INTERCHANGE.

PRESENTED TO BOTH HOUSES OF PARLIAMENT BY HIS EXCELLENCY'S COMMAND.

By Authority:
R. E. E. ROGERS, GOVERNMENT PRINTER, NORTH TERRACE.

1910.

a—No. 3.

PART IV.—INTERCHANGE.

CONTENTS.

No.	Subject.	Page.
1	Trade with each Country, showing Excess of Imports and Exports	1
2	Direction of Trade of South Australia, 1905-1909	2
3	Value of Produce or Manufactures of the State Exported to each Country, 1905-1909	3
4	Import and Export Trade—Balance of Trade—Decennial Return	4
5	Imports, 1905-1909—Country of Origin	4
6	Values of Imports and Exports from and to different Countries—Decennial Return	6
7	Value of Imports from each Country, 1905-1909	7
8	Value of Exports to each Country, 1905-1909	8
9	Quantities and Values of Principal Articles Imported, 1905-1909	9
10	Value of Principal Articles Exported, 1905-1909	10
11	Quantities and Values of Principal Staple Products Exported, 1905-1909	11
12	Inter-State Trade in Principal Staple Products, 1906-1909	12
13	Quantity of South Australian Wheat Exported to each Country—Decennial Return	13
14	" " Flour " " "	13
15	" and Value of South Australian Breadstuffs, &c., Exported "	14
16	" and Value of Exports of Provisions, Wines, &c., Produce of the State—Decennial Return	14
17	Imports	15
18	Exports (Oversea)	209
19	Inter-State Transfers	221
20	Value of Trade of each Port	281
21	Gross Revenue—Customs and Excise	282
22	Import and Export of Live Stock—(Overland)	282
23	" " " " Decennial Return	282
24	Shipping—Number and Tonnage of Vessels Entered—Decennial Return	283
25	" " " Cleared "	283
26	Arrived from each Country (Steam and Sail)	284
27	Cleared for " "	292
28	Entered at each Port (Steam and Sail)	298
29	Cleared " "	300
30	Nationality of Vessels—Steam and Sailing—Inwards	304
31	" " " Outwards	305
32	Vessels Inward and Immigration—Northern Territory—Decennial Return	306
33	" Outward and Emigration " "	306
34	" Built and Registered at Port Adelaide—Decennial Return	307
35	Steam and Sailing Vessels belonging to Port Adelaide—Decennial Return	307
36	Registered at Port Darwin	307
37	Light Stations	308
38	Lighthouses—Expense of Management—Decennial Return	309
39	Lighthouses—Cost of Maintenance, &c., 1908-1909	310
40	Railways—Length and Original Cost of Construction	311
41	Rolling-Stock	312
42	Revenue and Working Expenses, and Interest on Bonds from Commencement	312
43	General Statistics	312
44	Traffic Revenue, 1905-1909	313
45	Working Expenses 1905-1909	313
46	Telegraphs—Number of Messages and Receipts—Decennial Return	314
47	Postal—Number of Letters and Newspapers—Income "	314
48	Money Orders Issued and Paid—Decennial Return	315
49	Postal Notes Paid—Decennial Return	315
50	Money Orders Issued "	316
51	" Paid "	317
52	Banking—Liabilities	318
52	Assets	319

CONTENTS—*continued.*

No.	Subject.	Page.
53	Banking—Capital and Profits	320
54	Liabilities and Assets—Decennial Return	320
55	Coin and Bullion—Decennial Return	321
56	Notes in Circulation "	321
57	Course of Exchange on Drafts	322
58	" " Private Bills	322
59	Rate of Interest	322
60	Savings Bank—Amounts Deposited, Classified—Decennial Return	323
61	" 1848-1909	324
62	Balance-Sheet, June 30th, 1909	326
63	Business Transacted 1909	327
64	Liens and Mortgages—Decennial Return	330
65	" Bills of Sale—Decennial Return	330
66	" on Land—Decennial Return	331
67	Lands Titles Office Transactions "	331

STATISTICAL REGISTER OF SOUTH AUSTRALIA, 1909.

PART IV.—INTERCHANGE.

IMPORTS AND EXPORTS, 1909.—COUNTRIES.

No. 1.—Return of the Value of the Trade of the State of South Australia (including the Northern Territory) with other Countries during 1909, showing Total Trade and Excess of Imports and Exports.

Country.	Total Trade.	Imports.			Exports.				Excess of—	
		Australian Produce or Manufacture.	Other Produce or Manufacture.	Total.	South Australian Produce or Manufacture.	Other Australian Produce or Manufacture.	Other Produce or Manufacture.	Total.	Imports.	Exports.
Commonwealth of Australia—	£	£	£	£	£		£	£	£	£
New South Wales	5,908,657	3,265,653	220,282	3,485,935	1,924,064		498,658	2,422,722	1,063,213	—
Victoria	2,780,943	1,291,998	571,694	1,863,692	812,325		104,926	917,251	946,441	—
Queensland	499,898	221,147	6,764	227,911	265,520		6,467	271,987	—	44,076
Western Australia	1,072,574	574,716	24,226	598,942	376,971		96,661	473,632	125,310	
Tasmania	155,181	59,980	2,807	62,787	86,262		6,132	92,394	—	29,607
Total Inter-State Transfers	10,417,253	5,413,494	825,773	6,239,267	2,460,024*	1,005,118*	712,844	4,177,986	2,061,281	—
United Kingdom	7,352,351	61	2,968,630	2,968,691	£ 4,138,844	£ 229,054	15,762	4,383,660		1,414,969
Other British Possessions—										
Africa (British East)	630	—	—		494	10	126	630	—	630
Borneo (British)	326		276	276	50	—	—	50	226	-
Burmah (British)	2,504		2,427	2,427	77	—	—	77	2,350	—
Canada	69,025		69,025	69,025		—	—	—	69,025	-
Cape Colony	445,009		15,232	15,232	429,777			429,777		414,545
Ceylon	255,492	130	51,154	51,284	13,342	190,818	48	204,208	-	152,924
Christmas Island	31,918		31,918	31,918		—			31,918	
Fiji	44	—	44	44	—		—	—	44	—
Hongkong	17,210	4	13,193	13,197	3,779	90	144	4,013	9,184	
India	404,171		288,966	288,966	30,803	84,320	82	115,205	173,761	
Malta	15		15	15		—	-	-	15	
Mauritius	3,667		3,618	3,618	49	—	—	49	3,569	-
Natal	99,455		221	221	98,975	—	259	99,234	—	99,013
Newfoundland	185		185	185	—	—		—	185	-
New Guinea	6		6	6	—	—		- -	6	—
New Zealand	72,623	198	54,714	54,912	17,693		18	17,711	37,201	- -
Ocean Island	28,050		28,050	28,050			—	-	28,050	
Straits Settlements	60,443		12,782	12,782	46,044	1,348	269	47,661	-	34,879
Transvaal	1		1	1		-		—	1	-
Total Other British Possessions	1,490,774	332	571,827	572,159	641,083	276,586	946	918,615	-	346,456
Total British Countries, including Inter-State	19,260,378	5,413,887	4,366,230	9,780,117	7,239,951	1,510,758	729,552	9,480,261	299,856	—
Foreign Countries—										
Africa (Portuguese East)	69,252				69,252			69,252		69,252
Argentine Republic	80		—	—	80			80	- -	80
Arabia	3,230		3,230	3,230		—		-	3,230	-
Asia Minor	303		303	303			-	—	303	-
Austria	23,798		2,832	2,832	20,966			20,966		18,134
Belgium	1,605,270	-	46,927	46,927	356,975	1,200,955	413	1,558,343	-	1,511,416
Brazil	15	—	15	15				—	15	-
China	8,978		3,805	3,805		5,030	143	5,173	—	1,368
Cochin China	39	-	39	39		-	-		39	
Cuba	1,554	- -	1,554	1,554		-	-	- -	1,554	
Denmark	333	—	333	333					333	-
Egypt	12,543		162	162	12,381		-	12,381		12,219
Formosa	114	- -	114	114			—	—	114	-
France	735,877		29,469	29,469	583,409	122,848	151	706,408	- -	676,939
Germany	776,174	-	390,592	390,592	305,088	79,709	785	385,582	5,010	-
Greece	101		101	101		-	-	—	101	- -
Italy	64,998		10,484	10,484	48,266	6,200	48	54,514	- -	44,030
Japan	69,213		69,068	69,068	145		- -	145	68,923	-
Java	388,489		302,138	302,138	84,421	1,925	5	86,351	215,787	—
Netherlands	151,352	—	19,080	19,080	16	132,256	-	132,272	- -	113,192
New Caledonia	960		53	53	907			907	-	854
New Guinea (Dutch)	31		- -		31		—	31		31
Norway	47,479		47,479	47,479				- -	47,479	-
Persia	241	- -	241	241	-	-			241	-
Peru	71,087	—	—	-	70,820	267		71,087	—	71,087
Philippine Islands	11,087		10,388	10,388	659	—	40	699	9,689	—
Portugal	2,391		2,391	2,391					2,391	
Russia	8,923		8,923	8,923				-	8,923	—
Spain	2,962		2,962	2,962	—		—	—	2,962	
Sumatra	26,126		21,013	21,013	5,113		—	5,113	15,900	
Sweden	50,766	-	50,561	50,561	125		80	205	50,356	
Switzerland	7,905	-	7,905	7,905	- -	—	—	—	7,905	-

IMPORTS AND EXPORTS.—COUNTRIES—*continued.*

No. 1.—Return of the Value of the Trade of the State of South Australia (including Northern Territory) with other Countries during 1909, showing Total Trade and Excess of Imports and Exports—*continued.*

Country.	Total Trade.	Imports.			Exports.				Excess of—	
		Australian Produce or Manufacture.	Other Produce or Manufacture.	Total.	South Australian Produce or Manufacture.	Other Australian Produce or Manufacture.	Other Produce or Manufacture.	Total.	Imports.	Exports.
Foreign Countries (*continued*)—	£	£	£	£	£	£	£	£	£	£
Syria	303				303			303		303
Turkey	2,515	—	2,515	2,515	—				2,515	
United States of America	577,503		520,875	520,875	46,575	10,034	19	56,628	464,247	
Total Foreign Countries	4,721,992		1,555,552	1,555,552	1,605,532	1,559,224	1,684	3,166,440		1,610,888
Total Oversea Countries	13,505,117	393	5,096,009	5,096,402	6,385,459	2,064,864	18,392	8,468,715		3,372,313
Grand Total All Countries	23,982,370	5,413,887	5,921,782	11,335,669	8,845,483*	3,069,982*	731,236	12,646,701		1,311,032

* Estimated as regards the proportion of South Australian produce transferred to other Commonwealth States owing to the records including South Australian and other Australian articles under the one heading "Australian."

TOTAL TRADE WITH ALL COUNTRIES.

No. 2.—Return showing Total Trade of South Australia and the Northern Territory with All Countries during years 1905 to 1909.

Country.	1905.	1906.	1907.	1908.	1909.
Commonwealth of Australia—	£	£	£	£	£
New South Wales	5,669,260	6,893,528	8,706,973	7,406,853	5,908,657
Victoria	2,163,405	2,193,274	2,643,506	2,958,778	2,780,943
Queensland	640,606	739,292	839,173	841,984	499,898
Western Australia	695,416	813,150	916,930	982,029	1,072,574
Tasmania	126,347	142,575	126,049	181,073	155,181
Total Commonwealth	9,295,034	10,781,819	13,232,631	12,370,717	10,417,253
United Kingdom	4,588,477	6,064,311	6,823,244	6,430,334	7,352,351
Other British Possessions—					
Africa (British East)	—	—	584	—	630
Borneo (British)	—	—	—	—	326
Burmah	6,954	1,781	2,868	3,710	2,504
Canada	31,266	46,236	76,508	75,774	69,025
Cape Colony	317,143	364,206	489,139	398,350	445,009
Ceylon	291,238	415,720	569,070	518,809	255,492
Christmas Island	5,469	3,580	10,500	—	31,918
Fiji	2	1	—	95	44
Gibraltar	3	—	—	—	—
Hongkong	35,689	34,249	40,547	17,360	17,210
India	614,684	544,948	421,350	518,332	404,171
Jamaica	—	—	—	64	—
Maldon Island	2,720	—	—	—	—
Malta	73	221	78	89	15
Mauritius	4,551	27,570	11,036	15,481	3,667
Natal	106,715	96,385	127,260	170,894	99,455
New Guinea	—	—	—	48	6
Newfoundland	—	—	—	9	185
New Zealand	45,875	56,534	63,160	80,056	72,623
Ocean Island	7,125	14,536	21,137	79,142	28,050
St. Helena	801	362	427	814	—
Straits Settlements	77,971	123,797	98,884	56,220	60,443
Transvaal	—	—	—	—	1
Total Other British Possessions	1,548,279	1,730,126	1,932,548	1,935,247	1,490,774
Total British Possessions	15,431,790	18,576,256	21,988,423	20,736,298	19,260,378
Foreign Countries—					
Africa (Portuguese East)	—	20,322	40,395	71,608	69,252
Arabia	—	1,299	620	1,461	3,230
Argentine Republic	—	2	163	92	80
Asia Minor	—	3,091	1,482	3,242	303
Austria	56	224	7	9,241	23,798
Belgium	734,393	736,660	1,231,413	1,323,815	1,605,270
Borneo	—	—	—	2,091	—
Brazil	—	146	131	—	15
Celebes	2,690	5,518	1,449	1,122	—
Chili	2,887	151,509	42,352	20,335	—
China	2,408	7,829	72,220	9,615	8,978
Cochin China	—	—	—	97	39
Costa Rica	125	—	—	—	—
Cuba	—	817	827	629	1,554
Delagoa Bay	112	—	—	—	—
Denmark	—	288	85	260	333
Egypt	390	26,484	405	23,377	12,543
Formosa	—	—	—	—	114
France	474,680	511,842	841,902	584,105	735,877

TOTAL TRADE WITH ALL COUNTRIES—*continued.*

No. 2.—Return showing Total Trade of South Australia and the Northern Territory with All Countries during years 1905 to 1909—*continued.*

Country.	1905.	1906.	1907.	1908.	1909.
Foreign Countries (*continued*)—	£	£	£	£	£
Germany	422,653	642,489	661,298	837,407	776,174
Greece	1,086	1,900	125	109	101
Guatemala	—	—	463	—	—
Italy	9,609	44,055	22,897	154,836	64,998
Japan	24,479	25,502	44,165	57,200	69,213
Java	90,777	114,888	145,974	116,427	388,489
Mexico	—	—	—	52	—
Molucca Island	37	457	72	286	—
Netherlands	189,897	154,365	175,501	108,863	151,352
New Caledonia	141	111	62	2,528	960
New Guinea (German)	—	1	—	—	—
New Guinea (Dutch)	—	—	—	—	31
New Hebrides	—	25	26	4	—
Norway	16,525	26,090	36,874	64,173	47,479
Palestine	3	—	—	—	—
Paraguay	11	—	—	—	—
Persia	—	76	360	133	241
Peru	80,642	84,437	31,255	34,803	71,087
Philippine Islands	700	9,955	9,171	8,915	11,087
Portugal	177	2,342	2,488	3,923	2,391
Reunion	4,641	4,900	—	10,716	—
Russia	12,274	1,835	9,536	12,343	8,923
Sandwich Islands	—	—	2	—	—
Siam	—	60	—	—	—
Smyrna	4,051	—	—	—	—
Spain	27,622	26,746	353	2,850	2,962
Sumatra	1,779	6,835	24,920	20,200	26,126
Sweden	76	20,102	22,082	35,819	50,766
Switzerland	—	82	5,270	5,181	7,905
Syria	—	—	12	368	303
Timor	—	—	—	11	—
Turkey	262	4,594	917	1,364	2,515
United States of America	393,303	421,301	602,940	744,105	577,503
Total Foreign Countries	2,498,486	3,059,179	4,030,214	4,273,706	4,721,992
Grand Total	17,930,276	21,635,435	26,018,637	25,010,004	23,982,370

EXPORTS.—SOUTH AUSTRALIAN PRODUCTS.

No. 3.—Value of Produce or Manufactures of South Australia (including the Northern Territory) Exported to each Country, 1905-1909.

	1905.	1906.	1907.	1908.	1909.
Commonwealth of Australia—	£	£	£	£	£
New South Wales, Victoria, Queensland, Western Australia, Tasmania, Northern Territory	*2,383,260	*2,401,067	*2,963,825	*3,336,966	*2,460,024
United Kingdom	2,335,377	3,064,812	3,498,485	3,216,944	4,138,844
Other British Possessions—					
Africa (British East)	—	—	584	—	494
Borneo (British)	—	—	—	—	50
Burmah	99	82	—	303	77
Cape Colony	311,902	358,584	486,663	397,240	429,777
Ceylon	14,338	12,081	14,787	17,047	13,342
Hongkong	6,633	12,298	15,936	2,477	3,779
India	10,200	19,488	26,320	100,389	30,803
Mauritius	2,526	21,519	7,640	7,868	49
Natal	93,366	89,183	123,683	170,639	98,975
Newfoundland	—	—	—	9	—
New Guinea	—	—	—	40	—
New Zealand	12,372	18,042	14,858	18,785	17,693
St. Helena	801	362	427	814	—
Straits Settlements	45,989	95,044	77,747	38,693	46,044
Total Other British Possessions	498,226	626,683	768,645	754,304	641,083
Total British Countries	5,216,863	6,092,562	7,230,955	7,308,214	7,239,951
Foreign Countries—					
Africa (Portuguese East)	—	20,172	38,996	71,608	69,252
Argentine Republic	—	2	163	92	80
Austria	50	216	—	9,000	20,966
Belgium	100,030	191,295	316,858	244,880	356,975
Borneo				132	—
Bourbon	—	—	—	—	—
Celebes Islands	2,690	5,518	1,425	1,122	—

EXPORTS.—SOUTH AUSTRALIAN PRODUCTS.—*continued.*

No. 3.—VALUE of Produce or Manufactures of South Australia (including the Northern Territory) Exported to each Country, 1905–1909—*continued.*

	1905.	1906.	1907.	1908.	1909.
FOREIGN COUNTRIES (*continued*)—	£	£	£	£	£
Chili	—	148,063	39,837	15,775	—
China	—	5,720	70,174	4	—
Delagoa Bay	112	—	—	—	—
Egypt	61	25,837	80	22,984	12,381
France	356,155	396,465	628,230	443,312	583,409
Germany	136,558	273,661	280,557	213,625	305,088
Italy	538	31,420	1,587	3,037	48,266
Japan	1	82	1,268	1,114	145
Java	88,995	99,641	125,992	104,205	84,421
Moluccas	37	457	72	286	—
Netherlands	1,616	174	137	162	16
New Caledonia	138	109	62	2,524	907
New Guinea (Dutch)	—	—	—	—	31
New Hebrides	—	—	1	—	—
Peru	80,642	84,437	31,255	34,803	70,820
Philippine Islands	56	31	84	40	659
Reunion	4,484	4,900	—	10,716	—
Spain	27,564	26,705	—	—	—
Sumatra	1,768	2,737	3,678	4,481	5,113
Sweden	—	13,240	—	—	125
Switzerland	—	82	—	—	—
Syria	—	—		368	303
Turkey	—	225	—	—	—
United States	13,261	16,090	30,627	58,867	46,575
Total Foreign Countries	814,756	1,347,279	1,571,083	1,243,137	1,605,532
GRAND TOTAL STAPLE EXPORTS	6,031,619	7,439,841	8,802,038	8,551,351	8,845,493

* Estimated. In the records of Inter-State transfers South Australian articles are included with other Australian articles under one heading, "Australian."

TOTAL IMPORTS AND EXPORTS.

No. 4.—DECENNIAL RETURN showing Total Import and Export Trade, and Balance of Trade, &c., of South Australia

Year.	Total Import and Export Trade.	Total Imports.	Imports retained for Home Consumption.	Imports Re-exported.	Total Exports.	Exports Produce of the State.	Balance S.A. Produce Exported over Imports Consumed.	Balance Imports Consumed over S.A. Produce Exported.
	£	£	£	£	£	£	£	£
1900	16,063,709	8,034,552	3,615,912	4,418,640	8,029,157	3,610,517	—	5,395
1901	15,387,477	7,371,588	3,572,300	3,799,288	8,015,889	4,216,601	644,301	—
1902	13,772,296	6,073,782	3,144,215	2,929,567	7,698,514	4,768,947	1,624,732	—
1903	14,919,072	6,618,627	3,475,701	3,142,926	8,300,445	5,157,519	1,681,818	—
1904	16,115,716	7,450,716	4,515,821	2,934,895	8,665,000	+ 5,730,105	1,214,434	—
1905	17,930,276	8,439,609	4,980,561	3,459,048	9,490,667	+ 6,031,019	1,051,058	—
1906	21,615,435	9,702,264	5,208,934	4,493,330	11,933,171	+ 7,439,841	2,230,907	—
1907	26,075,537	12,120,052	7,023,505	5,096,547	13,808,585	+ 8,802,038	1,778,533	—
1908	25,010,004	11,231,470	6,004,287	5,227,183	13,778,534	+ 8,551,351	2,547,064	—
1909	23,982,370	11,335,669	7,534,451	3,801,218	12,646,701	+ 8,845,483	1,311,032	—

NOTE.—Northern Territory included from 1904. † Estimated as regards proportion of inter-State transfers. See note to Table 5.

IMPORTS, 1909.—COUNTRY OF ORIGIN.

No. 5.—RETURN showing the Value of Imports into South Australia and the Northern Territory according to Country where the Goods were Produced during Years 1905 to 1909.

Country of Origin.	Imports, 1905.	Imports, 1906.	Imports, 1907.	Imports, 1908.	Imports, 1909.		
					Inter-State Transfers.	Oversea.	Total.
	£	£	£	£	£	£	£
COMMONWEALTH OF AUSTRALIA	4,618,297	5,063,833	6,402,511	5,437,854	5,413,494	393	5,413,887
UNITED KINGDOM	2,148,152	2,651,793	3,187,352	2,977,717	397,253	2,647,475	3,044,728
OTHER BRITISH POSSESSIONS—							
Antigua	—	—	31	209	749	1,156	1,905
Borneo (British)	—	—	—	—	17	325	342
Brahma Islands	—	—	—	28	—	—	—
Burmah (British)	7,934	1,959	2,954	4,036	2,336	2,438	4,774
Canada	61,475	60,509	87,320	88,751	6,407	69,163	75,570
Cape Colony	800	1,445	1,835	7,179	5,819	15,450	21,269
Ceylon	48,702	46,882	64,652	55,047	12,049	51,256	63,305
Christmas Island	—	—	—	—	—	31,918	31,918
Cyprus	—	—	120	254	13	373	386
Dominica	—	—	—		—	154	154
Fiji	180	1,439	830	582	1,327	47	1,374
Gibraltar	—	—	—	—		1	1
Grenada Island	—	—	8	300		317	317
Hongkong	323	363	227	835	—	414	414
India	225,538	338,512	347,632	370,989	21,036	289,799	310,835
Jamaica	567	827	1,095	2,223	704	932	1,636

IMPORTS, 1909.—COUNTRY OF ORIGIN—*continued.*

No. 5.—RETURN showing the Value of Imports into South Australia and the Northern Territory according to Country where the Goods were Produced during Years 1905 to 1909—*continued.*

Country of Origin.	Imports, 1905.	Imports, 1906.	Imports, 1907.	Imports, 1908.	Imports, 1909.		
					Inter-State Transfers.	Oversea.	Total.
OTHER BRITISH POSSESSIONS (*continued*)—	£	£	£	£	£	£	£
Maldon Island	2,720	—	—	—	—	—	—
Malta	90	294	595	256	46	187	233
Mauritius	1,661	6,210	3,396	7,644	21	3,618	3,639
Natal	—	5,993	3,321	5	—	221	221
Newfoundland	79	60	408	98	121	236	357
New Guinea (British)	13	—	22	8	—	6	6
New Zealand	44,438	40,315	47,469	62,649	4,637	54,612	59,249
Norfolk Island	4	5	—	—	—		—
Nova Scotia		—	—	5	—		—
Ocean Island	7,125	14,536	21,137	79,142		28,050	28,050
Sierra Leone	—	—			—	32	32
Seychelles Island	—	—	20	20	—	—	—
Straits Settlements	28,044	24,541	29,630	17,032	337	12,528	12,865
St. Vincent	—	—	—	—	56	138	194
Transvaal	—	—	—	—	—	1	1
Trinidad	9	397	1,122	885	409	1,939	2,348
Windward Islands	—	26	—	—	—		—
Zanzibar	150	139	189	326	23	411	434
Total Other British Possessions	429,852	544,452	614,013	698,503	56,107	565,722	621,829
Total British Countries	7,196,301	8,260,078	10,203,876	9,114,074	5,866,854	3,213,590	9,080,444
FOREIGN COUNTRIES—							
Afghanistan	—	—	—	25	—		—
Alaska	210	375	452	7	42	—	42
Arabia	1,705	1,870	2,507	2,488	278	3,741	4,019
Argentine Republic	4	48	759	273	—	90	90
Asia Minor	3,486	2,060	2,116	3,503	316	727	1,043
Austria	6,661	7,616	18,588	24,727	5,362	18,147	23,509
Belgium	20,139	30,530	49,391	50,691	8,265	55,697	63,962
Borneo	477	5,014	25	2,285	—	—	—
Brazil	126	702	775	1,060	599	251	850
Canary Islands	—	—	110	23	—	—	—
Chili	4,179	3,446	2,541	5,804	24	—	24
China	34,832	31,110	39,907	32,366	5,889	17,274	23,163
Cochin China	—	—	130	104		39	39
Costa Rica	125	—	809	630	—	1,078	1,078
Cuba	2,206	3,210	3,151	4,724	468	2,263	2,731
Curacoa	—	—	—	37	75	—	75
Denmark	327	2,138	1,097	1,057	542	898	1,440
Ecuador	—	—	437	24	—	—	—
Egypt	365	954	469	588	350	241	591
Finland	—	—	338	278	—	318	318
Formosa	—	—	—	—	—	114	114
France	111,959	135,958	166,470	186,509	39,081	139,083	178,164
Germany	345,481	450,621	512,944	554,686	101,493	490,694	592,187
Greece	1,668	3,191	365	585	89	322	411
Guatemala	—	631	974	—	—	—	
Hungary	139	—	—	—	—	—	—
Italy	8,614	14,574	25,345	30,895	4,740	18,493	23,233
Japan	40,912	40,841	67,397	77,900	20,265	70,045	90,310
Java	6,013	12,519	20,481	13,782	4,309	302,150	306,459
Madagascar	5	6	—	15	—	67	67
Mexico	—	1	—	139	—	—	—
Morocco	7	5	166	67	12	127	139
Netherlands	42,938	25,714	28,656	43,398	2,115	27,846	29,961
New Caledonia	1	2	1	4	—	53	53
New Hebrides	3	—	45	4	—	—	—
Norway	21,434	35,494	50,106	68,337	1,440	48,733	50,173
Palestine	5	6	—		—	3	3
Paraguay	11	—	—	—	—	—	—
Peru	—	—	48	76	—	19	19
Persia	733	750	503	303	89	367	456
Philippine Islands	12,461	11,441	9,740	10,432	999	10,834	11,833
Portugal	1,552	3,303	3,961	6,541	597	3,963	4,560
Russia	13,068	3,194	11,648	15,109	1,621	12,435	14,056
Siam	—	—	—	—	—	3	3
Spain	5,276	7,186	6,119	6,480	1,217	4,358	5,575
St. Thomas	—	—	—	—	—	98	98
Sumatra	8,497	6,197	21,418	15,860	354	21,020	21,374
Sweden	14,882	22,738	40,994	50,805	5,397	51,504	56,901
Switzerland	36,574	44,744	75,081	76,198	24,801	51,948	76,749
Syria	261	90	112	229	—	76	76
Tahiti	—	—	—	35	—	—	—
Teneriffe	—	—	—	35	—	104	104
Timor	—	—	—	8	—	—	—
Turkey	6,346	8,803	2,570	3,310	757	3,557	4,314
Uruguay	—	28	46	147	—	—	—
United States of America	479,059	514,223	730,848	811,709	127,410	524,032	651,442
Venezuela	—	—	55	5	—	—	—
Other	10,567	10,853	16,481	12,499	13,417	—	13,417
Total Foreign Countries	1,243,308	1,442,186	1,916,176	2,117,396	372,413	1,882,812	2,255,225
GRAND TOTAL	8,439,609	9,702,264	12,120,052	11,231,470	6,239,267	5,096,402	11,335,669

IMPORTS AND EXPORTS.

No. 6.—Decennial Return showing the Values of Imports and Exports from and to Different Countries, and of Imports retained for Home Consumption; and Exports, the Produce of South Australia.

Imports from—

Year.	All Countries.	British Possessions.												Foreign Countries.	Retained for Home Consumption.
		Commonwealth of Australia.							New Zealand.	United Kingdom.	India, China, and Straits Settlements.	Other British Possessions.	Total British Possessions.		
		New South Wales.	Victoria.	Queensland.	Western Australia.	Tasmania.	Northern Territory.	Total.							
	£	£	£	£	£	£	£	£	£	£	£	£	£	£	£
1900	8,034,552	3,342,912	643,516	42,432	100,242	15,988	519	4,145,609	28,760	2,397,684	215,541	11,421	6,899,021	1,135,531	3,615,912
1901	7,371,588	2,430,816	762,867	62,231	135,688	24,338	28,442	3,444,382	48,876	2,234,982	267,387	41,446	6,037,066	1,334,522	3,572,300
1902	6,073,782	1,826,450	841,955	130,799	99,460	26,857	23,167	2,948,688	19,501	1,901,996	177,280	57,071	5,104,537	969,245	3,144,215
1903	6,618,627	2,002,170	1,132,632	154,650	137,437	13,768	3,212	3,443,869	18,969	1,929,885	247,570	12,099	5,652,392	966,235	3,475,701
1904	7,450,716	2,467,443	1,111,964	475,253	83,680	22,698	—	4,161,038	24,450	2,035,688	219,281	23,224	6,463,861	986,855	4,515,821
1905	8,439,609	3,099,190	1,392,222	478,398	185,566	51,629	—	5,207,005	29,489	2,033,359	289,291	55,517	7,614,661	824,948	4,980,561
1906	9,702,264	3,524,669	1,380,820	511,074	222,981	80,003	—	5,719,547	38,489	2,513,376	388,825	78,492	8,738,729	963,535	5,208,934
1907	12,120,052	4,626,205	1,701,781	544,246	370,986	61,375	—	7,304,593	45,445	3,060,416	399,713	117,772	10,927,939	1,192,113	7,023,505
1908	11,231,470	3,457,703	1,788,959	465,419	490,316	57,083	—	6,259,480	59,139	2,935,099	398,207	166,719	9,818,644	1,412,826	6,004,287
1909	11,335,669	3,485,935	1,863,692	227,911	598,942	62,787	—	6,239,267	54,912	2,968,691	366,229	151,018	9,780,117	1,555,552	7,534,451

Note.—Northern Territory included from 1904.

Exported to—

Year.	All Countries.	British Possessions.												Foreign Countries.	Produce or Manufactures of the State Exported.
		Commonwealth of Australia.							New Zealand.	United Kingdom.	India, China, and Straits Settlements.	Other British Possessions.	Total British Possessions.		
		New South Wales.	Victoria.	Queensland.	Western Australia.	Tasmania.	Northern Territory.	Total.							
	£	£	£	£	£	£	£	£	£	£	£	£	£	£	£
1900 ...	8,029,157	2,441,840	559,276	76,454	766,008	13,008	36,134	3,892,720	24,423	2,325,519	448,770	305,731	6,997,163	1,031,994	3,010,517
1901	8,015,889	2,172,910	584,573	85,525	702,145	12,839	25,119	3,583,111	29,004	2,288,286	631,932	448,926	6,981,259	1,034,630	4,216,601
1902	7,698,514	2,449,330	595,891	181,752	676,466	43,439	21,019	3,967,897	50,563	1,911,116	539,930	324,326	6,793,832	904,682	4,768,947
1903	8,300,445	2,755,928	958,503	213,328	736,078	28,622	15,362	4,707,821	41,338	1,786,376	701,468	88,426	7,325,429	975,016	5,157,519
1904	8,765,000	2,258,284	693,600	312,378	652,836	38,457	—	3,955,555	10,705	2,609,557	745,975	355,065	7,072,957	992,043	†5,730,105
1905	9,490,667	2,570,070	771,183	162,208	509,850	74,718	—	4,088,029	16,386	2,555,118	730,291	427,305	7,817,129	1,673,538	†6,031,619
1906	11,933,171	3,368,859	812,454	228,218	590,169	62,572	—	5,062,272	18,045	3,550,935	729,889	476,386	9,837,527	2,095,644	†7,439,841
1907	13,898,585	4,080,768	941,725	294,927	545,944	64,674	—	5,928,038	17,715	3,762,828	730,138	621,765	11,060,484	2,838,101	†8,802,038
1908	13,778,534	3,949,150	1,169,819	376,565	491,713	123,990	—	6,111,237	20,917	3,495,235	712,514	577,751	10,917,654	2,860,880	†8,551,351
1909	12,646,701	2,422,722	917,251	271,987	473,632	92,394		4,177,986	17,711	4,383,660	371,087	529,817	9,480,261	3,166,440	†8,845,483

Note.—Northern Territory included from 1904. † Estimated as regards proportion of South Australian produce, inter-State transfers.

IMPORTS.—COUNTRIES.

No. 7.—Value of Imports into South Australia and the Northern Territory from each Country, 1905–1909.

	1905.	1906.	1907.	1908.	1909.
Commonwealth of Australia—	£	£	£	£	£
New South Wales	3,099,190	3,524,669	4,626,205	3,457,703	3,485,935
Victoria	1,392,222	1,380,820	1,701,781	1,788,959	1,863,692
Queensland	478,398	511,074	544,246	465,419	227,911
Western Australia	185,566	222,981	370,986	490,316	598,942
Tasmania	51,629	80,003	61,375	57,083	62,787
Total	5,207,005	5,719,547	7,304,593	6,259,480	6,239,267
United Kingdom	2,033,359	2,513,376	3,060,416	2,935,099	2,968,691
Other British Possessions—					
Borneo (British)	—	—		—	276
Burmah (British)	6,855	1,699	2,814	3,407	2,427
Canada	31,172	46,236	76,344	75,774	69,025
Cape Colony	437	175	182	569	15,232
Ceylon	38,396	36,709	42,406	43,333	51,284
Christmas Island	5,469	3,580	10,500	—	31,918
Fiji	2	1	—	95	44
Gibraltar	3	—	—	—	—
Hongkong	24,434	21,850	24,199	14,482	13,197
India	196,049	302,219	312,562	323,723	288,966
Jamaica	—	—	—	64	—
Lord Howe Island	—	—	—	—	—
Malden Island	2,720	—	—	—	—
Malta	73	221	78	42	15
Mauritius	1,661	6,051	3,396	7,613	3,618
Natal	—	5,993	3,321	5	221
Newfoundland	—	—	—	—	185
New Guinea	—	—	—	8	6
New Zealand	29,489	38,489	45,445	59,139	54,912
Ocean Island	7,125	14,536	21,137	79,142	28,050
Straits Settlements	30,412	28,047	20,546	16,669	12,782
Transvaal	—	—	—	—	1
Total Other British Possessions	374,297	505,806	562,930	624,065	572,159
Total British Countries	7,614,661	8,738,729	10,927,939	9,818,644	9,780,117
Foreign Countries—					
Arabia	3	1,299	620	1,461	3,230
Asia Minor	—	3,091	1,482	3,242	303
Austria	6	8	7	241	2,832
Belgium	56,951	71,045	52,291	31,835	46,927
Borneo	—	—	—	1,959	—
Brazil	—	146	131	—	15
Chili	2,887	3,446	2,515	4,560	—
China	2,408	2,104	2,046	9,480	3,805
Cochin China	—	—	—	97	39
Costa Rica	125	—	—	—	—
Cuba	—	817	827	629	1,554
Denmark	—	288	85	260	333
Egypt	329	647	325	393	162
Formosa	—	—	—	—	114
France	24,926	24,143	29,466	38,805	29,469
Germany	264,730	334,615	333,005	364,408	390,592
Greece	1,086	1,900	125	109	101
Guatemala	—	—	463	—	—
Italy	4,236	10,218	14,874	20,587	10,484
Japan	24,478	25,420	42,897	56,086	69,068
Java	778	10,562	14,517	12,196	302,138
Mexico	—	—	—	52	—
Netherlands	28,092	13,328	16,106	31,389	19,080
New Caledonia	3	2	—	4	53
New Guinea (German)	—	1	—	—	—
New Hebrides	—	25	26	4	—
Norway	16,525	26,090	36,874	64,173	47,479
Paraguay	11	—	—	—	—
Persia	—	76	360	133	241
Philippine Islands	644	9,924	9,049	8,792	10,388
Portugal	177	2,342	2,488	3,923	2,391
Russia	12,274	1,835	9,535	12,343	8,923
Sandwich Islands	—	—	2	—	—
Smyrna	4,051	—	—	—	—
Spain	58	41	353	2,850	2,962
Sumatra	5	4,098	21,242	15,719	21,013
Sweden	16	6,717	21,957	35,544	50,561
Switzerland	—	—	5,270	5,163	7,905
Syria	—	—	12	—	—
Timor	—	—	—	8	—
Turkey	262	4,369	917	1,361	2,515
United States	379,887	404,938	572,246	685,020	520,875
Total Foreign Countries	824,948	963,535	1,192,113	1,412,826	1,555,552
Grand Total Imports	8,439,609	9,702,264	12,120,052	11,231,470	11,335,669

EXPORTS.—COUNTRIES.

No. 8.—Total Value of Exports from South Australia (including the Northern Territory) to each Country, 1905-1909.

	1905.	1906.	1907.	1908.	1909.
	£	£	£	£	£
Commonwealth of Australia—					
New South Wales	2,570,070	3,368,859	4,080,768	3,949,150	2,422,722
Victoria	771,183	812,454	941,725	1,169,819	917,251
Queensland	162,208	228,218	294,927	376,565	271,987
Western Australia	509,850	590,169	545,944	491,713	473,632
Tasmania	74,718	62,572	64,674	123,990	92,394
Total	4,088,029	5,062,272	5,928,038	6,111,237	4,177,986
United Kingdom	2,555,118	3,550,935	3,762,828	3,495,235	4,383,660
Other British Possessions—					
Africa (British East)	—	—	584	—	630
Borneo (British)	—	—	—	—	50
Burmah	99	82	54	303	77
Canada	94	—	164	—	—
Cape Colony	316,706	364,031	488,957	397,781	429,777
Ceylon	252,842	379,011	526,664	475,476	204,208
Fiji	—	—	—	—	—
Hongkong	11,255	12,399	16,348	2,878	4,013
India	418,635	242,729	108,788	194,609	115,205
Malta	—	—	—	47	—
Mauritius	2,890	21,519	7,640	7,868	49
Natal	106,715	90,392	123,939	170,889	99,234
Newfoundland	—	—	—	9	—
New Guinea	—	—	—	40	—
New Zealand	16,386	18,045	17,715	20,917	17,711
St. Helena	801	362	427	814	—
Straits Settlements	47,559	95,750	78,338	39,551	47,661
Total Other British Possessions	1,173,982	1,224,320	1,369,618	1,311,182	918,615
Total British Countries	7,817,129	9,837,527	11,060,484	10,917,654	9,480,261
Foreign Countries—					
Africa (Portuguese East)	—	20,322	40,395	71,608	69,252
Arabia	10	—	—	—	—
Argentine Republic	—	2	163	92	80
Austria	50	216	—	9,000	20,966
Belgium	677,442	665,615	1,179,122	1,291,980	1,558,343
Borneo	—	—	—	132	—
Bourbon	—	—	—	—	—
Celebes Islands	2,690	5,518	1,449	1,122	—
Chili	—	148,063	39,837	15,775	—
China	—	5,725	70,174	135	5,173
Cuba	—	—	—	—	—
Delagoa Bay	112	—	—	—	—
Egypt	61	25,837	80	22,984	12,381
France	449,754	487,699	812,436	545,300	706,408
Germany	157,923	307,874	328,293	472,999	385,582
Greece	—	—	—	—	—
Italy	5,373	33,837	8,023	134,249	54,514
Japan	1	82	1,268	1,114	145
Java	89,999	104,326	131,457	104,231	86,351
Moluccas	37	457	72	286	—
Netherlands	161,805	141,037	159,395	77,474	132,272
New Caledonia	138	109	62	2,524	907
New Guinea (Dutch)	—	—	—	—	31
New Hebrides	—	—	—	—	—
Norway	—	—	—	—	—
Peru	80,642	84,437	31,255	34,803	71,087
Philippine Islands	56	31	122	123	699
Reunion	4,641	4,900	—	10,716	—
Russia	—	—	1	—	—
Siam	—	60	—	—	—
Spain	27,564	26,705	—	—	—
Sumatra	1,774	2,737	3,678	4,481	5,113
Sweden	60	13,385	125	275	205
Switzerland	—	82	—	18	—
Syria	—	—	—	368	303
Timor	—	—	—	3	—
Turkey	—	225	—	3	—
United States	13,416	16,363	30,694	59,085	56,628
Total Foreign Countries	1,673,538	2,095,644	2,838,101	2,860,880	3,166,440
Grand Total Exports	9,490,667	11,933,171	13,898,585	13,778,534	12,646,701

PRINCIPAL ARTICLES IMPORTED.

No. 9.—Quantities and Values of some of the Principal Articles Imported into South Australia, 1905-1909.

Article.	Quantity.					Declared Value.				
	1905.	1906.	1907.	1908.	1909.	1905.	1906.	1907.	1908.	1909.
						£	£	£	£	£
Agricultural implements .. value	—	—	—	—	—	71,972	59,030	100,341	110,822	130,944
Ale, porter, and beer .... galls.	176,249	238,290	269,109	297,969	273,001	28,757	39,718	44,599	48,800	46,012
Animals—Live .....number	275,745	272,591	404,050	248,596	258,246	418,407	409,122	455,685	394,883	363,249
Apparel and attire, and hats, gloves, &c. .....value	—	—	—	—	—	406,950	480,865	607,666	561,372	577,430
Articles for Commonwealth Government .....value	—	—	—	—	—	24,695	37,495	8,236	11,079	5,600
Bags, sacks, & woolpacks ..doz.	646,164	728,436	903,660	1,187,319	974,853	160,184	252,654	265,492	275,762	237,732
Biscuits .....lbs.	422,240	656,143	694,346	684,599	794,434	12,008	19,534	21,706	21,107	25,421
Books, Printed .....value	—	—	—	—	—	62,718	57,153	60,504	65,337	64,087
Boots and shoes..... "	—	—	—	—	—	75,532	95,530	124,088	123,989	150,459
Bullion and coin ..... "	—	—	—	—	—	664,099	782,032	992,602	1,001,306	445,516
Butter .....lbs.	1,167,221	1,061,384	991,001	1,244,651	1,463,602	51,070	48,778	45,844	63,585	70,641
Candles..... "	541,880	104,541	139,305	106,591	268,300	9,733	2,123	3,037	2,375	6,106
Carpets & rugs, also floor-cloths..... value	—	—	—	—	—	45,245	58,353	76,069	60,455	79,778
Cement .....cwts.	55,087	72,849	75,405	76,821	119,512	6,411	8,233	9,009	8,404	13,464
Cheese .....lbs.	234,586	172,330	68,260	85,390	31,709	6,601	4,411	2,127	3,083	1,230
Chocolate and cocoa..... "	361,806	495,530	567,721	395,032	502,423	20,541	28,260	32,406	21,091	26,760
Clocks and watches.....value	—	—	—	—	—	28,913	32,797	39,338	36,097	32,562
Coal .....tons	497,039	512,659	602,507	635,477	463,887	256,968	287,039	345,818	349,033	249,940
Coffee & chicory, raw & roast..lbs.	288,624	358,326	407,027	302,246	319,121	8,059	62,136	10,892	8,905	9,913
Coke .....tons	91,013	68,712	92,103	92,585	39,715	61,221	52,870	69,446	74,089	35,972
Cordage and rope, also cottons and twine .....value	—	—	—	—	—	56,927	65,446	83,759	88,168	94,642
Cosies, &c., curtains, frillings, and trimmings .. "	—	—	—	—	—	56,392	70,222	81,746	71,725	67,510
Cutlery ..... "	—	—	—	—	—	14,623	13,533	19,389	21,067	18,183
Drugs, chemicals, and medicines ..... "	—	—	—	—	—	77,454	85,684	101,696	103,323	92,553
Earthen and china ware.. "	—	—	—	—	—	23,882	26,609	37,856	45,765	37,847
Fancy goods ..... "	—	—	—	—	—	31,855	36,172	44,028	46,300	62,969
Fibre .....cwts.	11,798	11,660	9,928	10,240	12,457	18,970	20,353	17,490	12,470	15,565
Fish, Preserved .....lbs.	1,566,675	1,770,985	1,554,171	1,563,730	1,940,587	33,576	38,428	35,165	40,896	48,236
Fruit, Dried..... "	1,044,537	1,002,072	661,747	429,236	699,328	8,162	9,227	6,993	4,201	5,610
Furniture .. ..value	—	—	—	—	—	29,023	27,743	43,103	40,229	35,921
Glass and glassware..... "	—	—	—	—	—	30,676	39,664	45,467	47,897	47,132
Grain .....centals	20,024	26,260	19,935	11,163	12,864	6,344	8,652	5,706	4,966	6,003
Hops .....lbs.	176,533	204,353	214,565	232,273	187,119	10,727	10,928	11,197	10,191	9,594
Instruments, Musical ....value	—	—	—	—	—	41,720	45,576	56,283	55,316	53,543
Iron and steel..... tons	19,424	26,044	41,172	25,664	43,798	106,465	150,593	246,095	184,941	230,817
Galvanized ..... "	7,064	8,504	10,170	10,696	13,095	113,691	148,144	185,938	188,508	220,869
Jams and jellies .....lbs.	397,607	824,932	735,227	878,327	1,516,314	5,388	11,714	10,747	12,716	21,827
Jewellery .....value	—	—	—	—	—	76,392	104,728	120,655	109,439	82,118
Jewellery—Stones (precious) "	—	—	—	—	—	26,481	50,234	26,495	33,867	33,858
Lamps and lampware .... "	—	—	—	—	—	9,409	12,428	21,212	20,680	16,260
Leather and leather belting "	—	—	—	—	—	50,024	67,880	81,307	62,989	77,266
Leather (manufactured) .. "	—	—	—	—	—	15,840	16,915	25,700	24,532	24,255
Machinery..... "	—	—	—	—	—	185,175	272,797	346,523	337,062	377,801
Machine tools .. .. "	—	—	—	—	—	8,079	13,268	24,890	18,057	16,026
Manures and ingredients.. tons	48,946	51,228	44,489	59,695	58,444	145,245	148,784	154,135	193,969	180,575
Matches and vestas .. 100 gross	219,559	185,044	128,135	252,462	217,139	12,818	10,473	7,437	14,329	12,576
Meats, Preserved.....lbs.	538,654	628,587	601,267	638,958	819,148	18,801	23,845	21,618	21,927	25,099
Metal (manufactured) N.E.I. value	—	—	—	—	—	141,252	194,464	254,654	265,589	254,645
Metal and ores—Lead, Silver-lead, Spelter, &c.....value	—	—	—	—	—	1,813,346	1,740,428	2,523,161	1,660,246	2,091,689
Milk and cream (preserved) lbs.	904,695	1,004,554	1,143,493	1,082,718	1,317,940	17,705	19,539	23,001	32,242	26,002
Nails—Wire and other .. cwts.	11,507	10,639	13,559	18,040	5,652	7,170	7,933	12,717	9,752	6,608
Oil in bulk.....galls.	1,639,838	2,929,766	2,907,012	3,451,830	3,458,546	70,790	106,922	122,954	145,534	153,299
Paints, colors, & varnishes..value	—	—	—	—	—	29,612	34,974	40,735	41,876	41,512
Paper, paper bags, &c..... "	—	—	—	—	—	116,963	99,145	114,643	136,331	126,591
Pickles, sauces, &c..... "	—	—	—	—	—	5,708	7,547	8,874	8,991	10,454
Piece goods—Cotton, linen, woollen, and other .... value	—	—	—	—	—	587,333	647,499	811,301	799,057	772,473
Plate and plated-ware.....value	—	—	—	—	—	24,343	22,422	29,615	25,174	29,509
Potatoes .....cwts.	95,828	93,770	80,009	78,582	177,706	30,019	33,871	13,716	19,722	44,081
Rails .....value	—	—	—	—	—	33,897	48,431	40,035	104,006	109,914
Rice .....centals	27,337	21,815	34,699	29,841	34,736	16,930	17,228	23,758	19,890	22,719
Soap .....lbs.	550,702	664,133	601,182	535,765	704,372	11,899	13,232	14,052	12,403	15,357
Spirits (all kinds) .....galls.	206,583	237,713	279,966	309,923	316,652	79,119	83,197	92,794	96,882	95,510
Stationery .....value	—	—	—	—	—	34,001	49,566	55,648	43,575	42,664
Sugar, molasses, & glucose..cwts.	396,552	481,663	520,363	331,357	550,463	243,505	268,680	290,135	187,828	308,071
Tea .....lbs	2,997,079	3,439,697	3,969,680	3,508,980	3,315,970	87,030	100,191	130,516	112,547	107,811
Timber—Dressed .....sup. ft.	3,665,927	5,543,220	7,292,902	9,490,614	6,730,921	23,888	32,886	46,652	59,591	60,147
Undressed	41,694,282	52,205,616	55,496,809	90,800,265	58,774,934	160,144	204,794	257,372	464,167	334,443
Tinplates, Plain .....value	—	—	—	—	—	15,652	22,059	24,710	17,030	16,533
Tobacco, cigars, and snuff .. lbs.	1,094,965	1,025,407	1,216,767	1,179,083	1,282,248	84,286	89,378	108,201	113,612	125,934
Tools (not being machine)..value	—	—	—	—	—	32,458	43,098	58,164	58,135	42,726
Vehicles, &c..... "	—	—	—	—	—	66,617	85,998	96,772	125,429	149,469
Wine .....galls.	23,146	38,726	31,357	30,915	24,759	7,950	9,803	10,045	11,434	11,876
Wire and wire netting.....value	—	—	—	—	—	83,121	100,940	153,799	130,600	144,436
Wool .....lbs.	9,771,970	12,162,879	10,570,078	12,809,350	14,424,593	311,619	437,606	410,685	387,265	484,344
Articles not otherwise enumerated ..... value	—	—	—	—	—	673,023	832,350	1,173,808	1,085,458	1,219,381
Total Value of Imports....	—	—	—	—	—	8,439,609	9,702,264	12,120,052	11,231,470	11,335,669

Note.—Northern Territory included.

PRINCIPAL ARTICLES EXPORTED.

No. 10.—Total Value of some of the Principal Articles Exported from South Australia, 1905-1909.

Classification of Articles.	1905. Total Values.	1906. Total Values.	1907. Total Values.	1908. Total Values.	1909. Total Values.
	£	£	£	£	£
Animals, Live	244,097	352,983	424,792	439,246	252,902
Apparel and attire	78,143	81,114	108,613	92,053	82,851
Bark	63,939	60,489	57,248	47,143	54,432
Bullion (gold and silver)	710,811	628,984	576,129	574,234	279,609
Eggs	102,909	106,873	122,193	127,245	110,487
Grain and pulse	1,892,668	2,690,266	2,990,273	3,593,668	3,777,510
Hay, chaff, and compressed fodder	93,922	165,431	231,974	492,890	116,627
Hides and skins	345,980	413,213	446,979	319,147	470,046
Jams, jellies, preserves, and pulped fruit	31,434	42,631	37,728	40,602	31,212
Leather	38,842	34,058	48,137	37,155	47,046
Metal—Copper, and in matte	448,092	763,377	773,120	372,297	353,429
Lead (pig)	778,827	858,419	968,043	1,022,455	528,804
Spelter	755,681	759,548	1,398,344	1,389,444	1,892,166
Ore—Copper	35,339	38,883	47,096	13,432	8,332
Silver-lead	205,085	446,141	382,593	372,225	71,261
Specie—Gold, silver, and bronze	48,701	221,430	85,980	394,542	43,970
Spirits	35,836	42,992	65,885	53,181	35,961
Sugar and molasses	83,965	72,445	87,953	60,538	72,649
Tallow	13,239	29,115	49,561	38,900	36,803
Wine	103,740	99,359	121,236	124,616	156,944
Wool	1,668,214	1,999,270	2,510,751	2,016,927	2,299,997
All other goods	1,711,203	2,026,150	2,363,957	2,156,594	1,923,663
Total Exports	9,490,667	11,933,171	13,898,585	13,778,534	12,646,701

Note.—Northern Territory included.

PRINCIPAL STAPLE PRODUCTS EXPORTED.

No. 11—Quantities and Values of some of the Principal Articles Exported, Produce or Manufactures of the State of South Australia, 1905-1909.

Article.		Quantity.					Declared Value.				
		1905.	1906.	1907.	1908.	1909.	1905.	1906.	1907.	1908.	1909.
							£	£	£	£	£
Agricultural implements	value	—	—	—	—	—	51,767	54,118	38,876	46,443	72,175
Animals—Live	"	—	—	—	—	—	243,897	317,685	383,885	391,994	224,579
Bark	tons	7,040	7,138	6,242	4,920	5,189	54,475	59,996	57,248	47,143	54,432
Beer	galls.	33,433	52,598	123,014	111,808	85,777	3,267	4,429	9,807	9,458	7,875
Butter	"	1,479,895	2,202,885	2,362,388	1,327,326	1,447,728	73,264	103,171	112,739	64,099	68,706
Eggs	doz.	2,842,078	2,779,625	3,135,992	2,827,320	2,396,082	102,932	106,873	122,191	127,238	110,487
Fruit—Fresh and preserved	value	—	—	—	—	—	82,640	77,163	73,443	124,443	79,594
Dried	"	—	—	—	—	—	25,185	37,914	86,021	110,523	102,412
Grain—Barley	bushels	58,460	152,258	201,522	298,318	511,556	10,342	26,795	39,094	69,903	87,126
Bran and pollard	tons	7,917	12,043	9,869	8,794	4,676	36,809	52,716	7,339	50,123	24,868
Flour	"	60,292	76,328	70,967	70,252	49,238	474,867	559,555	543,448	631,296	481,504
Oats	bushels	75,272	137,565	223,115	204,727	150,447	8,086	16,061	86,758	29,967	15,088
Wheat	"	7,805,512	12,306,087	13,146,662	13,560,341	14,673,069	1,341,752	2,012,915	2,227,735	2,785,159	3,145,505
Hay and chaff	tons	30,462	68,866	59,318	77,957	30,619	93,922	165,420	261,946	492,890	116,627
Jams	lbs.	1,572,915	1,789,971	1,321,248	1,444,129	1,356,714	20,695	24,394	38,454	18,457	18,125
Leather	value	—	—	—	—	—	36,469	33,521	12,353	33,330	43,420
Meat—Fresh	lbs.	130,959	136,061	201,053	—	—	2,200	2,605	42,712	—	—
Frozen mutton and lamb	lbs.	7,442,415	8,670,795	9,962,324	11,190,591	9,510,967	119,920	133,805	171,593	193,257	117,306
" poultry	value	—	—	—	—	—	990	195	107	5,826	1,714
" rabbits	"	—	—	—	102,100	—	12,678	10,417	8,281	3,736	12,529
Preserved and other	lbs.	1,808,477	1,649,738	877,168	1,260,344	1,538,785	32,181	30,633	27,069	39,226	35,446
Metal—Copper and matte	tons	6,853	9,008	9,146	6,359	296	448,092	763,377	774,667	371,793	352,803
Gold	ozs.	23,090	16,219	10,407	11,628	8,963	76,558	52,384	32,200	39,127	29,051
Ore, Copper	tons	4,247	3,087	3,006	999	680	35,339	38,883	47,096	13,371	8,332
Salt	"	40,442	44,080	49,124	50,999	50,893	68,368	70,248	85,604	90,622	94,529
Skins and hides	value	—	—	—	—	—	345,708	411,830	443,295	319,144	469,920
Tallow	tons	626	1,046	1,595	1,467	1,452	12,127	27,065	47,209	38,390	36,803
Wine	galls.	718,660	562,819	737,664	760,526	1,045,678	103,138	99,247	120,393	123,957	156,083
Wool	lbs.	40,784,613	41,771,682	50,639,368	46,334,258	—	1,491,943	1,561,664	2,100,067	1,629,662	1,815,653
All other	value	—	—	—	—	—	620,397	577,460	798,908	649,607	1,062,791
Total		—	—	—	—	—	*6,033,230	*7,441,143	*8,803,538	*8,552,518	*8,845,483

* Estimated as regards proportion of inter-State transfers.

Note.—Northern Territory included.

INTER-STATE TRADE IN PRINCIPAL STAPLE EXPORTS.

No. 12.—Return showing the Inter-State Imports and Exports of Australian Produce, 1909, with Balance of Trade for Years 1906–1909.

Article.	1906.		1907.		1908.		1909.			
	Excess.		Excess.		Excess.		Imports of Australian Produce.	Exports of Australian Produce to States.	Excess.	
	Imports.	Exports.	Imports.	Exports.	Imports.	Exports.			Imports	Exports.
	£	£	£	£	£	£	£	£	£	£
Ale, porter, and beer	—	2,353	—	7,130	—	6,707	4,043	7,875	—	3,832
Apparel and attire	52,941	—	93,187	—	103,852	—	175,291	46,974	128,317	—
Bark	—	41,531	—	47,111	—	44,157	221	44,751	—	44,530
Biscuits	15,584	—	17,913	—	17,910	—	24,074	1,277	22,797	—
Blacking	1,754	—	1,166	—	703	—	8,110	1,119	6,991	—
Blankets and blanketing	—	4,639	—	5,982	—	3,351	8,486	9,809	—	1,323
Blue (laundry)	2,852		2,997	—	2,629	—	2,561	129	2,561	—
Boots and shoes	—	41,455	—	25,923	—	10,829	110,286	86,078	24,208	—
Brushware	—	1,074	—	857	—	673	1,334	1,634	—	300
Butter	—	10,223	—	27,418	—	11,038	71,196	59,646	11,550	—
Candles	—	12,280	—	16,508	—	12,156	5,238	11,575	—	6,337
Cement	—	5,490	—	935	—	4,760	685	5,543	—	4,858
Cheese	—	176	—	7,208	—	6,817	648	4,968	—	4,320
Confectionery	19,122	—	30,144	—	25,032	—	33,867	5,509	28,358	—
Cordage and twine	1,543	—	19,254	—	25,231	—	31,068	4,547	26,521	—
Eggs	—	106,082	—	120,145	—	127,196	111	110,487	—	110,376
Fruit, Dried—Currants	—	1,994	—	17,224	—	36,165	241	40,764	—	40,523
Raisins	—	13,154	—	23,704	—	18,214	861	16,769	—	15,908
Sultanas	—	3,029	—	7,528	—	11,897	253	16,815	—	16,562
Other	—	17,559	—	24,805	—	34,706	426	23,596	—	23,170
Fresh—Oranges and lemons	—	6,014	—	12,747	—	14,416	60	15,288	—	15,228
Apples	—	6,091	—	4,836	—	8,906	7,952	6,134	1,818	—
Furniture	—	8,863	—	9,230	2,333	—	10,986	7,138	3,848	—
Grain and pulse—										
Barley	—	26,743	—	37,851	—	69,551	20	66,996	—	66,976
Bran and pollard	—	50,942	—	43,186	—	48,511	33,629	24,643	8,986	—
Flour	—	136,529	—	177,210	—	232,562	2,348	136,003	—	133,655
Oatmeal, wheatmeal, &c.	—	1,680	—	2,092	—	4,588	1,004	7,007	—	6,003
Wheat	—	42,602	—	106,893	—	400,957	281	129,259	—	128,978
Hats and caps	22,381	—	27,933	—	29,736	—	42,527	10,571	31,956	—
Hay, chaff, and fodder	—	162,007	—	231,006	—	492,455	378	116,370	—	115,992
Honey	—	5,898	—	3,326	—	4,118	62	2,619	—	2,557
Hops	4,581	—	6,182	—	4,566	—	6,774	846	5,928	—
Jams and jellies	—	10,865	—	8,050	—	5,992	21,633	18,094	3,539	
Jewellery	28,478	—	20,908	—	26,289	—	52,926	16,476	36,450	—
Leather	7,877	—	6,025	—	24,042	—	45,190	30,085	15,105	—
Do. Manufacture	—	3,020	961	—	—	1,789	8,670	5,591	3,079	—
Machinery—										
Agricultural, horticultural, and viticultural	—	34,311	—	505	—	12,604	65,069	71,751	—	6,682
All other	—	56,610	—	19,539	—	3,158	39,255	40,635	—	1,380
Manures and ingredients	14,865	—	28,650	—	49,167	—	47,557	13,122	34,435	—
Medicines	22,240	—	29,159	—	27,588	—	39,798	5,894	33,904	—
Metals, Manufactures of	—	11,405	16,941	—	23,208	—	59,761	21,217	38,544	—
Milk and cream	6,976	—	1,970	—	—	779	11,077	2,918	8,159	—
Nuts (almond)	—	10,686	—	5,274	—	13,574	180	9,462	—	9,282
Oils—Eucalyptus	684	—	—	80	1,266	—	1,855	691	1,164	—
Olive	—	2,392	—	3,697	—	3,442	276	4,375	—	4,099
Paints and colors	—	3,098	—	3,268	—	4,140	704	3,139	—	2,435
Pickles, sauces, &c.	—	2,654	—	3,441	—	3,196	3,637	4,923	—	1,286
Salt	—	65,478	—	80,392	—	81,496	81	84,802	—	84,721
Skins and hides	56,132	—	64,857	—	37,235	—	30,368	33,514	—	3,146
Soap	—	14,637	—	13,406	—	17,996	10,613	28,845	—	18,232
Spirits (brandy)	—	19,816	—	40,738	—	26,658	60	19,740	—	19,680
Starch	1,300	—	2,641	—	3,328	—	5,329	2,044	3,285	—
Stationery, manufactured	3,077	—	5,350	—	—	2,048	14,942	13,190	1,752	—
Tallow	4,978	—	7,308	—	—	315	2,960	600	2,360	—
Umbrellas	8,191	—	12,650	—	10,921	—	13,082	522	12,560	—
Vegetables—										
Potatoes	14,508	—	5,350	—	7,075	—	44,080	10,759	33,321	—
Onions	—	118	—	1,199	—	1,027	3,371	3,000	371	—
Other fresh and preserved	—	21,459	—	25,305	—	22,911	211	17,431	—	17,220
Vehicles	—	2,095	1,656	—	4,694	—	10,100	7,905	2,195	—
Wicker, bamboo, cane, or wood manufactures	—	625	—	2,648	—	80	188	70	118	—
Wine	—	71,845	—	81,357	—	87,798	3,827	102,758	—	98,931
Woollen and flannel piece goods and trouserings	10,603	—	15,586	—	16,197	—	22,628	1,211	21,417	—

WHEAT EXPORTED.

No. 13.—Decennial Return showing Quantity of South Australian Wheat Exported, and Countries to which Exported.

Country to which Exported.	1900.	1901.	1902.	1903.	1904.	1905.	1906.	1907.	1908.	1909.
	Qrs.	Qrs.	Qrs.	Qrs.	Qrs.	Qrs.	Qrs.	Qrs.	Qrs.	Qrs.
Commonwealth of Australia—										
New South Wales	1,058	1,183	99,822	98,456	1,425	2,092	1,815	23,298	134,743	29,776
Victoria	5	4	43,185	101,455	227	591	25	8,874	7,107	221
Queensland	2,140	—	14,422	12,261	3	—	4	55	41,060	3,823
Western Australia	5,005	15,660	7,763	3,420	1,692	2,732	3,161	777	282	1,658
Tasmania	2,429	268	18,134	7,080	17,047	39,027	28,538	30,854	52,967	38,857
Northern Territory	25	51	82	84	—	—	—	—		—
Total	10,662	17,166	183,408	222,756	20,394	44,442	33,543	63,858	236,159	74,335
Other British—										
New Zealand	—	—	5	—	—	—	—	1,054	280	—
United Kingdom	230,567	414,227	227,708	75,496	678,303	622,165	992,331	1,120,560	1,105,269	1,444,756
Africa, British East	—	—	—	—	—	—	—	—	—	44
Cape Colony	160,947	201,244	107,213	13,981	127,534	213,284	253,977	319,786	230,345	223,188
Ceylon	—		—		—	—	—	8	—	—
Hongkong	2		—	—				8,033		—
India	—	—	—	—	—		—	1,606	38,238	9,540
Malta	8,912	—	—	—	—	—	—		—	—
Mauritius	—	—	239	—	—		—	—	—	—
Natal	2,593	6,979	1,057	5,436	30,451	15,726	9,200	17,484	43,582	6,037
St. Helena	89	78	245	—	—	—		—	24	—
Foreign—										
Africa, Portuguese East	—	—	—	—	47	—	—	526	472	—
Belgium	—	8,394	3,383	—	—	1,746		1,867	5,101	8,929
Chili	16,449	80,911	—	—	—	—	112,226	30,687	9,452	—
China	—		—	—		—	—	48,818	—	—
Delagoa Bay	2,343	—	—			—	—	—	—	—
Egypt	—	—	—		2,121		20,184	—	5,155	—
France	2	13,440	—	—	2,334	—		—	—	—
Germany	—	12,927	—	—		—	—	3,208		—
Italy	—	6		—		1	23,744	—	—	29,392
Japan	—	—		—	—			560	—	—
Java	7	—	5	3	4	6	13	1		—
New Caledonia	—	—	—	—	—	—	—	—	—	312
Peru	20,558	5,611	—	—	5,587	57,116	62,451	25,277	20,966	37,600
Spain	—	—	—	—	—	21,203	20,540	—	—	—
Sweden	—	—		—		—	10,052	—	—	—
Grand Total	453,131	760,983	523,263	317,672	866,775	975,689	1,538,261	1,643,333	1,695,043	1,834,133

FLOUR EXPORTED.

No. 14.—Decennial Return showing Quantity of South Australian Flour Exported and Countries to which Exported.

Country to which Exported.	1900.	1901.	1902.	1903.	1904.	1905.	1906.	1907.	1908.	1909.
	Tons.	Tons.	Tons.	Tons.	Tons.	Tons.	Tons.	Tons.	Tons.	Tons.
Commonwealth of Australia—										
New South Wales	7,241	5,548	5,069	11,996	5,562	6,012	5,909	11,233	11,676	6,064
Victoria	299	93	339	4,121	236	280	744	403	2,344	581
Queensland	5,638	5,148	10,113	11,240	7,547	6,160	6,738	7,152	8,783	5,222
Western Australia	8,337	11,463	12,739	12,373	8,922	4,522	4,866	2,732	2,025	1,611
Tasmania	—	19	167	222	386	310	110	20	320	—
Northern Territory	645	557	291	323	—	—	—	—	—	—
Total	22,160	22,828	28,718	40,275	22,653	17,284	18,367	21,540	25,148	13,478
Other British—										
New Zealand	—	—	147	—	80	10	—	509	771	—
United Kingdom	1,583	3,360	50	—	11,654	13,640	10,239	4,358	3,839	4,235
Burmah	—	—	—	—	—	—		—	30	—
Cape Colony	3,737	10,939	5,938	—	3,306	1,996	3,389	2,655	2,113	3,617
Ceylon	1,279	1,693	330	100	647	1,677	1,153	1,557	1,683	1,177
Fiji	99	108	70	20	44		—	—	—	—
Hongkong	398	365	20	10	55		529	—	—	16
India	21	27	25			—	—	—	30	—
Mauritius	690	2,063	446		—	261	2,892	1,000	789	—
Natal	10,071	13,282	4,152	1,301	13,186	8,198	9,827	11,174	11,026	8,914
New Guinea	—	—	—	—	—				5	
St. Helena	255	200	280	120	—	100	50	50	80	—
Straits Settlements	1,908	1,662	520	104	576	5,481	12,261	8,349	2,358	1,225
Foreign—										
Africa, Portuguese East	—		—	—	5	—	2,825	4,630	7,805	6,678
Borneo	—	—				—		—	15	5
Bourbon	—	290	—	—	500	—	—	—	—	—
Chili	—	5	—	—		—	—		—	—
China	1	—	—	—		—		—	—	—
Delagoa Bay	1,457	421	—		—	15		—		
Egypt	—	—	—	—	—		33	11	1,296	1,310
Germany	1			—	—	—	25	—	—	
Japan	50	60	—		—	—	10		—	—
Java	8,944	12,740	6,445	2,219	8,027	10,916	13,680	14722	11,310	8,038
Netherlands	—	4	—	—	—	—	—	—	—	—
New Caledonia	381	40	122	23	21	—	—	—	280	—
New Guinea, Dutch	—	—	—	—	—	—	—	—	—	3
Philippine Islands	—	120	75	—	51	—	—	—	—	50
Reunion	—	—	—	—	—	500	700	—	1,186	
Sumatra	—	—	—	—	38	215	348	412	488	492
Grand Total	53,035	70,207	47,338	44,172	60,843	60,293	76,328	70,967	70,252	49,238

BREADSTUFFS, ETC., EXPORTED.

No. 15.—Decennial Return showing Quantity and Value of South Australian Breadstuffs, &c., Exported.

Year.	Flour.		Bran and Pollard.		Wheat.		Barley.		Oats.		Total Value.
	Quantity.	Value.	Quantity.	Value.	Quantity.	Value.	Quantity.	Value.	Quantity.	Value.	
	Tons.	£	Tons.	£	Qrs.	£	Bushels.	£	Bushels.	£	£
1900	53,035	344,724	5,938	23,420	453,131	492,394	6,283	1,039	14,337	1,882	863,463 *a*
1901	70,207	440,226	10,649	43,872	760,983	839,731	1,381	276	46,300	4,947	1,329,059 *b*
1902	47,338	397,755	9,266	62,505	523,263	744,680	19,444	5,994	143,677	17,387	1,229,212 *c*
1903	44,172	460,377	5,895	34,714	317,672	615,582	79,618	14,849	157,023	19,133	1,147,356 *d*
1904	60,843	477,132	9,486	31,233	866,778	1,115,281	140,760	18,567	54,272	5,039	1,649,414 *e*
1905	60,292	474,867	7,917	36,809	975,689	1,341,752	58,460	10,342	75,272	8,086	1,877,318 *f*
1906	76,328	559,555	12,199	52,716	1,538,261	2,012,915	152,258	26,795	137,565	16,061	2,676,959 *g*
1907	70,967	583,448	9,869	47,339	1,643,333	2,267,735	201,522	39,094	223,115	26,758	2,974,860 *h*
1908	70,252	631,296	8,794	50,123	1,695,043	2,785,159	298,318	69,903	204,727	29,967	3,588,813 *i*
1909	49,238	481,504	4,676	24,868	1,834,134	3,145,505	511,556	87,126	150,447	15,088	3,775,635 *j*

a Includes grain, other, value £4. *b* Includes grain, other, value £7. *c* Includes maize, £24; grain, other, £867. *d* Includes other, £2,701. *e* Includes maize, oatmeal, &c., £2,162. *f* Includes maize, oatmeal, &c., £5,462. *g* Includes maize, oatmeal, pease, &c., £8,917. *h* Includes maize, oatmeal, peas, &c., £10,486. *i* Includes oatmeal, £7,896; malt, £11,088; maize, peas, &c., £3,381; total, £22,305. *j* Includes oatmeal, £7,023; malt, £7,640; maize, £68; peas, &c., £6,813, total, £21,544.

EXPORTS—STAPLE PRODUCTS.

No. 16.—Decennial Return showing Quantity and Value of Exports of the undermentioned Articles the Produce of the State.

Year.	Bacon and Hams.		Biscuit.		Butter.		Eggs.	Fruit, Fresh and Preserved.	Dried Fruit.	Gum.		Hay, Chaff, and Compressed Fodder.		Honey.		Jam.		Onions.		Salt.		Wine.		Wool.
	Cwts.	£	Cwts.	£	Cwts.	£	£	£	£	Cwts.	£	Tons.	£	Cwts.	£	Lbs.	£	Cwts.	£	Tons.	£	Galls.	£	£
1900	2,968	9,069	305	661	10,210	51,173	73,679	42,576	4,920	9,402	5,070	9,185	22,402	1,112	1,653	1,081,220	16,245	16,054	4,102	33,424	37,236	476,646	78,153	1,003,391
1901	2,648	9,329	196	504	3,118	17,620	73,520	62,662	15,167	12,041	3,749	23,981	75,798	1,364	1,787	1,266,018	20,499	14,624	6,350	41,013	53,286	595,853	92,418	1,029,063
1902	7,789	32,628	369	789	3,692	23,230	107,739	37,315	17,561	19,977	6,335	98,382	481,404	4,790	7,266	1,188,461	16,783	11,812	3,532	37,570	65,440	846,721	124,916	1,061,809
1903	8,092	32,284	194	459	9,632	47,742	116,267	60,695	22,632	5,461	1,217	70,768	287,522	2,006	3,182	1,220,773	17,572	34,387	4,939	33,728	57,043	561,830	94,660	1,326,236
1904	6,558	23,430	297	596	13,583	67,510	118,543	75,487	26,135	10,827	2,142	25,861	78,622	2,441	2,881	1,650,535	21,532	9,471	1,623	38,047	62,609	686,159	107,573	1,367,473
1905	4,223	13,380	681	1,611	13,213	73,264	102,932	82,640	25,185	15,467	2,759	30,462	93,922	1,906	2,216	1,572,915	20,695	8,398	3,492	40,442	68,368	718,660	103,138	1,491,943
1906	4,064	13,550	484	1,302	19,673	103,171	106,873	77,163	37,914	18,199	3,442	68,866	165,420	4,529	6,108	1,780,971	24,394	6,283	1,768	44,080	76,248	562,819	99,247	1,561,564
1907	5,934	20,576	482	1,500	21,098	112,754	122,191	73,443	86,021	17,371	6,132	59,318	231,946	2,883	3,913	1,321,248	18,454	8,609	1,655	49,124	85,604	737,664	120,393	2,100,067
1908	6,929	25,251	449	1,167	11,851	64,099	127,238	124,443	110,523	10,151	3,040	77,957	492,890	4,156	5,731	1,444,129	18,157	7,594	2,804	50,909	90,622	760,526	123,957	1,629,662
1909	4,966	17,585	298	766	12,926	68,706	110,487	79,594	102,412	23,842	7,246	30,619	116,627	2,797	3,789	1,356,714	18,125	8,502	3,000	50,893	94,529	1,045,678	156,083	1,815,653

IMPORTS.

No. 17.—Imports into the State of South Australia (including the Northern Territory) for the Year ended December 31st, 1909—*continued.*

NOTE.—"Australia" and "Other" in first column indicate country of origin; "P" United Kingdom preference.

Articles and Countries whence Imported.	Quantity.	Value.	Country of Origin.	Quantity.	Value.	Amount on which Duty was Collected.	Duty Collected.	Rate of Duty.
		£			£		£ s. d.	
ACID—								
Acetic, over 6 % and not more than 30 % absolute acid.	galls.			galls.				
New South Wales.....Australia	37	10	Commonwealth	499	129			
" .....Other	2	1						
Victoria.....Australia	462	119	United Kingdom.....	2	1			
Inter-State transfers.....	501	130		501	130			
United Kingdom.....	31	22	United Kingdom.....	31	22			
Total	532	152		532	152	galls. 30	5 12 6	3/9 ₱ gall.
Acetic, over 30 % absolute acid.	galls.			galls.				
United Kingdom.....	10	2	United Kingdom.....	7	1	galls.		
Germany.....	83	16	Germany.....	72	14	274 @ 12/6	171 5 0	
Netherlands	27	5	Netherlands	41	8	9 @ 5/-	2 5 0	
Total	120	23		120	23	283	173 10 0	3/9 ₱ gall., and for every 10 % or part thereof over 30% 1/3 ₱ gall.
Boric.	cwts.			cwts.				
New South Wales.....Other	8	8	United Kingdom.....	29	40			
Victoria..... "	18	27						
Western Australia..... "	3	5						
Inter-State transfers.....	29	40		29	40			
United Kingdom.....	224	326	United Kingdom.....	224	326			
Total	253	366		253	366	P £329 @ 20%	65 16 0	25 % and 20 %
Muriatic, Nitric, and Sulphuric.	cwts.			cwts.				
New South Wales.....Australia	19	39	Commonwealth	52	64			
" .....Other	5	4	United Kingdom.....	5	4			
Victoria.....Australia	33	25						
Inter-State transfers.....	57	68		57	68			
United Kingdom.....	65	111	United Kingdom.....	65	111			
Germany.....	10	8	Germany.....	10	8			
Total	132	187		132	187	£120	18 0 0	15 %

No. 17.—Imports into the State of South Australia (including the Northern Territory) for the Year ended December 31st, 1909—*continued.*

Articles and Countries whence Imported.	Quantity.	Value.	Country of Origin.	Quantity.	Value.	Amount on which Duty was Collected.	Duty Collected.	Rate of Duty.
		£			£		£ s. d.	
ACID—*continued*—								
Salicylic.	cwts.			cwts.				
New South Wales.....Other	5	9	United Kingdom.....	2	5			
Victoria..... "	15	32	Germany.....	18	36			
Inter-State transfers.....	20	41		20	41			
						£		
United Kingdom.....	3	9	United Kingdom.....	1	1	111 @ 25 %	27 15 0	
Germany.....	18	103	Germany.....	20	111	P 1 @ 20 %	0 4 0	
Total	41	153		41	153	112	27 19 0	25 % and 20 %
Tartaric.	cwts.			cwts.				
New South Wales.....Other	3	3	United Kingdom.....	23	89			
Victoria..... "	33	141	France.....	13	55			
Inter-State transfers.....	36	144		36	144			
United Kingdom.....	361	1,722	United Kingdom.....	346	1,648			
France.....	221	10,84	France.....	236	1,158			
Germany.....	310	1,466	Germany.....	290	1,356			
Italy	20	91	Italy	40	201			
Total	948	4,507		948	4,507	—	—	Free
Other.	cwts.			cwts.				
New South Wales.....Other	2	5	Commonwealth	9	26			
Victoria.....Australia	9	26	United Kingdom.....	50	103			
" .....Other	99	343	France.....	20	136			
Western Australia..... "	7	11	Germany.....	37	118			
			United States of America ...	1	2			
Inter-State transfers.....	117	385		117	385			
United Kingdom.....	108	432	United Kingdom.....	99	408			
France.....	15	99	France.....	16	120			
Germany.....	4	26	Germany.....	12	29			
Total	244	942		244	942	—	—	Free
AERATED AND MINERAL WATERS—								
Ale, Porter, &c., containing less than 2 % proof spirit.								
United Kingdom.....	—	2	United Kingdom.....	—	2	£3	0 12 0	20 %
Other.								
New South Wales.....Australia	—	498	Commonwealth	—	1,106			
" .....Other	—	25	United Kingdom.....	—	17			
Victoria.....Australia	—	518	Austria	—	16			
" .....Other	—	36	France.....	—	3			
Queensland.....Australia	—	90	Germany.....	—	9			
			Japan	—	9			

			United States of America ...	—	7			
Inter-State transfers	—	1,167		—	1,167			
United Kingdom	—	157	United Kingdom	—	135			
Straits Settlements	—	49	Straits Settlements	—	49			
France	—	199	Belgium	—	11			
Germany	—	328	France	—	210			
Japan	—	3	Germany	—	328			
Java	—	6	Japan	—	3			
Sweden	—	1	Java	—	6			
			Sweden	—	1			
Total	—	1,910		—	1,910	£792	198 0 0	25 %
Ale, Beer, and Porter in bottle.	galls.			galls.				
New South Wales ... Australia	6,548	795	Commonwealth	15,750	2,219			
" ... Other	1,561	338	United Kingdom	6,400	1,302			
Victoria ... Australia	9,070	1,405	Denmark	40	7			
" ... Other	5,110	1,009	Germany	437	93			
Queensland ... Australia	120	18						
" ... Other	206	55						
Western Australia ... Australia	12	1						
Inter-State transfers	22,627	3,621		22,627	3,621			
United Kingdom	195,119	32,399	United Kingdom	195,236	32,434			
Straits Settlements	117	35	Germany	36,284	6,617			
Germany	36,284	6,617						
Total	254,147	42,672		254,147	42,672	240,519galls.	18,038 18 6	1/6 ₱ gall.
Ale, Beer, and Porter in bulk.	galls.			galls.				
New South Wales ... Australia	3,088	205	Commonwealth	11,596	718			
" ... Other	1,525	130	United Kingdom	1,833	185			
Victoria ... Australia	7,588	459						
" ... Other	308	55						
Tasmania ... Australia	920	54						
Inter-State transfers	13,429	903		13,429	903			
United Kingdom	5,273	515	United Kingdom	5,273	515			
Germany	152	12	Germany	152	12			
Total	18,854	1,430		18,854	1,430	4,076galls.	203 16 0	1/- ₱ gall.
Cider and Perry in Bottle.	galls.			galls.				
United Kingdom	178	39	United Kingdom	178	39	202galls.	15 3 0	1/6 ₱ gall.
Cider and Perry in Bulk.	galls.			galls.				
United Kingdom	35	5	United Kingdom	35	5	25galls.	1 5 0	1/- ₱ gall.
ALKALIES—								
Acetates for the manufacture of Acetic Acid.								
Victoria ... Australia	—	32	Commonwealth	—	32			
Belgium	—	306	Belgium	—	306			
Germany	—	169	Germany	—	169			
Total	—	507		—	507	£475	71 5 0	15 %

No. 17.—Imports into the State of South Australia (including the Northern Territory) for the Year ended December 31st, 1909—*continued.*

Articles and Countries whence Imported.	Quantity.	Value.	Country of Origin.	Quantity.	Value.	Amount on which Duty was Collected.	Duty Collected	Rate of Duty.
		£			£		£ s. d.	
ALKALIES *continued*—								
Alum.	cwts.			cwts.				
United Kingdom	32	9	United Kingdom	32	9	—	—	Free
Soda Ash.	cwts.			cwts.				
United Kingdom	12,625	3,482	United Kingdom	12,625	3,482	—	—	Free
Soda Bicarbonate and Carbonate.	cwts.			cwts.				
New South Wales ... Other	17	7	United Kingdom	70	32			
Victoria ... "	57	27	Germany	2	1			
			United States of America	2	1			
Inter-State transfers	74	34		74	34			
United Kingdom	4,141	1,258	United Kingdom	4,141	1,258			
United States of America	143	153	United States of America	143	153			
Total	4,358	1,445		4,358	1,445	—	—	Free
Soda Caustic.	cwts.			cwts.				
New South Wales ... Australia	58	56	Commonwealth	58	56			
" ... Other	3	1	United Kingdom	33	23			
Victoria ... "	30	19						
Inter-State transfers	91	79		91	79			
United Kingdom	7,182	4,231	United Kingdom	7,182	4,231			
Total	7,273	4,310		7,273	4,310	—	—	Free
Soda Crystals.	cwts.			cwts.				
New South Wales ... Australia	19	5	Commonwealth	57	12			
" ... Other	126	59	United Kingdom	10	3			
Victoria ... Australia	38	7	United States of America	116	56			
Inter-State transfers	183	71		183	71			
United Kingdom	72	10	United Kingdom	72	10			
Germany	5	3	Germany	5	3			
Total	260	84		260	84	76cwts.	3 16 0	1 - 7 cwt.
Soda, Nitrate.	cwts.			cwts.				
United Kingdom	503	270	United Kingdom	503	270	—	—	Free
Soda, Salicylate of.	cwts.							
United Kingdom	—	13	Germany	—	21			
Germany	—	8						
Total	—	21		—	21	£21 *at* 25 %	5 5 0	25 % and 20 %

Soda, Silicate.	cwts.			cwts.				
United Kingdom	2,287	588	United Kingdom	2,287	588	—	—	Free
AMMONIA—								
Anhydrous, Liquid, and Muriate.								
New South Wales ... Australia	—	1,747	Commonwealth	—	1,774			
" ... Other	—	2	United Kingdom	—	6			
Victoria ... Australia	—	27						
" ... Other	—	4						
Inter-State transfers	—	1,780		—	1,780			
United Kingdom	—	159	United Kingdom	—	143			
Germany	—	198	Austria	—	52			
			Germany	—	162			
Total	—	2,137		—	2,137	£492	73 16 0	15 %
Carbonate.	cwts.			cwts.				
Victoria ... Other	10	21	United Kingdom	10	21			
United Kingdom	126	242	United Kingdom	126	242			
Total	136	263		136	263	£243	36 9 0	15 %
Voltoids of Salammoniac.								
New South Wales ... Other	—	2	United Kingdom	—	44			
Victoria ... "	—	87	Germany	—	45			
Inter-State transfers	—	89		—	89			
United Kingdom	—	108	United Kingdom	—	106			
Germany	—	7	Germany	—	9			
Total	—	204		—	204	£114	17 2 0	15 %
ANIMALS, LIVING—								
Cattle, Ordinary.	number			number				
New South Wales ... Australia	4,030	27,647	Commonwealth	23,702	181,394			
Victoria ... "	2,945	17,573						
Queensland ... "	16,727	136,174						
Total	23,702	181,394		23,702	181,394	—	—	10/- each
Cattle, for Stud Purposes.	number			number				
New South Wales ... Australia	4	550	Commonwealth	19	3,300			
Victoria ... "	15	2,750						
Inter-State transfers	19	3,300		19	3,300			
United Kingdom	17	1,708	United Kingdom	17	1,708			
Total	36	5,008		36	5,008	—	—	Free
Horses, Ordinary, Stallions.	number			number				
New South Wales ... Australia	4	900	Commonwealth	14	1,776			
Victoria ... "	10	876						
Total	14	1,776		14	1,776	—	—	10/- each

No. 17.—Imports into the State of South Australia (including the Northern Territory) for the Year ended December 31st, 1909—*continued.*

Articles and Countries whence Imported.	Quantity.	Value.	Country of Origin.	Quantity.	Value.	Amount on which Duty was Collected.	Duty Collected.	Rate of Duty.
ANIMALS, LIVING—*continued.*		£			£		£ s d.	
Horses, Ordinary, Mares.	number			number				
New South Wales.....Australia	559	10,515	Commonwealth	1,264	27,761			
Victoria..... "	366	9,645						
Queensland..... "	335	7,509						
Western Australia..... "	4	92						
Total	1,264	27,761		1,264	27,761	—	—	10/- each
Horses, Ordinary, Geldings.	number			number				
New South Wales.....Australia	805	12,610	Commonwealth	2,022	44,344			
Victoria..... "	527	21,333						
Queensland..... "	687	10,326						
Western Australia..... "	3	75						
Total	2,022	44,344		2,022	44,344	—	—	10/- each
Horses (including Ponies) for Stud Purposes, Stallions.	number			number				
New South Wales.....Australia	5	525	Commonwealth	99	12,660			
Victoria..... "	93	12,055						
Western Australia..... "	1	80						
Inter-State transfers.....	99	12,660		99	12,660			
United Kingdom.....	10	2,850	United Kingdom.....	9	2,750			
			France.....	1	100			
Total	109	15,510		109	15,510	—	—	Free
Horses (including Ponies) for Stud Purposes, Mares.	number			number				
New South Wales.....Australia	20	1,525	Commonwealth	117	9,982			
Victoria..... "	95	8,347	New Zealand	1	150			
" .....Other	1	150						
Western Australia.....Australia	2	110						
Inter-State transfers.....	118	10,132		118	10,132			
United Kingdom.....	4	1,450	United Kingdom.....	4	1,450			
Total	122	11,582		122	11,582	—	—	Free
Pigs, for Breeding Purposes.	number			number				
New South Wales.....Australia	2	16	Commonwealth	7	76			
Victoria..... "	2	30						
Queensland..... "	3	30						
Total	7	76		7	76	—	—	Free
Poultry, for Breeding Purposes.	number			number				
New South Wales.....Australia	1	1	Commonwealth	64	75			
Victoria..... "	31	32						
Queensland..... "	14	5						
Western Australia..... "	18	37						
Inter-State transfers.....	64	75		64	75			

United Kingdom	41	198	United Kingdom	41	198			
Total	105	273		105	273	—	—	Free
Sheep, Ordinary.	number			number				
New South Wales ... Australia	114,314	48,636	Commonwealth	231,762	100,308			
Victoria ... "	113,248	49,887						
Queensland ... "	4,200	1,785						
Total	231,762	100,308		231,762	100,308	—	—	2/- each
Sheep, for Breeding Purposes.	number			number				
New South Wales ... Australia	2	27	Commonwealth	336	1,716			
Victoria ... "	134	689	New Zealand	8	61			
" ... Other	8	61						
Queensland ... Australia	200	1,000						
Inter-State transfers	344	1,777		344	1,777			
United Kingdom	23	436	United Kingdom	23	436			
Total	367	2,213		367	2,213	—	—	Free
Animals, Other.								
New South Wales ... Australia	—	173	Commonwealth	—	367			
Victoria ... "	—	180						
Queensland ... "	—	2						
Western Australia ... "	—	12						
Inter-State transfers	—	367		—	367			
United Kingdom	—	378	United Kingdom	—	378			
Germany	—	20	United States of America	—	20			
Total	—	765		—	765			
APPAREL AND ATTIRE— *Articles N.E.I., Partly or Wholly Made Up from Textiles, Felts, or Feathers, not included under Items 107 or 134 of Tariff, &c., &c.*								
New South Wales ... Australia	—	5	Commonwealth	—	56			
" ... Other	—	343	United Kingdom	—	378			
Victoria ... Australia	—	51	Austria	—	8			
" ... Other	—	111	France	—	33			
Queensland ... "	—	18	Germany	—	33			
Western Australia ... "	—	18	Japan	—	9			
Tasmania ... "	—	2	United States of America	—	31			
Inter-State transfers	—	548		—	548			
United Kingdom	—	4,023	United Kingdom	—	3,405			
India	—	2	India	—	5			
Germany	—	44	Austria	—	1			
Japan	—	2	Belgium	—	6			
United States of America	—	79	France	—	184			
			Germany	—	449			
			Japan	—	5	£		
			Switzerland	—	16	762 @ 30 %	228 12 0	
			United States of America	—	79	P 3,432 @ 25 %	858 0 0	
Total	—	4,698		—	4,698	41,94	1,086 12 0	30 % and 25 %

No. 17.—Imports into the State of South Australia (including the Northern Territory) for the Year ended December 31st, 1909—*continued.*

Articles and Countries whence Imported.	Quantity.	Value.	Country of Origin.	Quantity.	Value.	Amount on which Duty was Collected.	Duty Collected.	Rate of Duty.
		£			£		£ s. d.	
APPAREL AND ATTIRE *continued*—								
Corsets.								
New South Wales.....Australia	—	5	Commonwealth	—	431			
" .....Other	—	90	United Kingdom.....	—	684			
Victoria.....Australia	—	426	Canada	—	26			
" .....Other	—	1,792	Belgium	—	269			
Queensland..... "	—	20	France.....	—	66			
Western Australia..... "	—	36	Germany.....	—	200			
			United States of America	—	693			
Inter-State transfers.....	—	2,369		—	2,369			
United Kingdom.....	—	9,620	United Kingdom.....	—	9,376			
Canada	—	796	Canada	—	796			
Belgium	—	452	Belgium	-	834			
France.....	—	905	France.....	—	929	£		
Germany.....	—	622	Germany.....	—	457	4,407 @ 15 %	661 1 0	
United States of America	—	1,365	United States of America	—	1,368	P 9,373 @ 10 %	937 6 0	
Total	—	16,129			16,129	13,780	1,598 7 0	15 % and 10 %
Of Fur.								
New South Wales.....Australia	—	43	Commonwealth	—	1,052			
" .....Other	—	570	United Kingdom.....	—	1,691			
Victoria.....Australia	—	1,008	Austria	—	9			
" .....Other	—	1,590	Germany.....	—	449			
Western Australia..... "	—	43	Russia	—	26			
Tasmania .....Australia	—	1	United States of America	—	28			
Inter-State transfers.....	—	3,255		—	3,255			
United Kingdom.....	—	5,396	United Kingdom.....	—	5,105			
Cape Colony.....	—	3	Cape Colony.....	—	3			
Ceylon	—	6	Ceylon	—	6			
New Zealand	—	1	New Zealand	—	1			
Germany.....	—	354	Austria	—	23			
Japan	—	2	France.....	—	33			
			Germany.....	—	573	£		
			Japan	—	2	658 *a* 35 %	230 6 0	
			Russia	—	16	P 5,166 *a* 30 %	1,531 16 0	
Total	—	9,017		—	9,017	5,824	1,762 2 0	35 % and 30 %
Not Elsewhere Included.								
New South Wales.....Australia	—	17,111	Commonwealth	—	171,247			
" .....Other	—	7,292	United Kingdom.....	—	27,582			
Victoria.....Australia	—	145,850	Ceylon	—	7			
" .....Other	—	32,335	India	—	3			
Queensland.....Australia	—	7,104	Malta.....	—	22			
" .....Other	—	698	Straits Settlements	—	6			
Western Australia.....Australia	—	1,011	Austria	—	35			
" .....Other	—	1,429	Brazil	—	83			

Tasmania ..... Australia	—	171	China	..	35			
" ..... Other	—	33	France	—	971			
			Germany	—	9,452			
			Italy	—	15			
			Japan	—	1,523			
			Netherlands	—	2			
			Switzerland	—	764			
			United States of America	—	1,287			
Inter-State transfers	—	213,034		—	213,034			
United Kingdom	—	115,830	United Kingdom	—	94,606			
Canada	—	143	Burmah, British	—	2			
Cape Colony	—	5	Canada	—	156			
Hongkong	—	479	Cape Colony	—	14			
India	—	72	Ceylon	—	10			
Malta	—	1	Hongkong	—	2			
New Zealand	—	47	India	—	105			
Straits Settlements	—	33	Malta	—	157			
Belgium	—	18	New Zealand	—	46			
Egypt	—	1	Straits Settlements	—	41			
France	—	83	Austria	—	75			
Germany	—	6,067	Belgium	—	126			
Japan	—	1,850	China	—	524			
United States of America	—	3,604	Egypt	—	40			
			France	—	1,661			
			Germany	—	22,264			
			Italy	—	8			
			Japan	—	1,906			
			Netherlands	—	271			
			Russia	—	20			
			Sweden	—	12	£		
			Switzerland	—	2,734	33,706 @ 40 %	13,482 8 0	
			United States of America ...	—	3,453	P 94,615 @ 35 %	33,115 5 0	
Total	—	341,267		—	341,267	128,321	46,597 13 0	40 % and 35 %
Military or Naval Clothing for the Army or Navy.								
New South Wales ..... Australia	—	19	Commonwealth	—	19	—	—	Free
Socks and Stockings, Cotton.								
New South Wales ..... Other	—	204	United Kingdom	—	456			
Victoria ..... "	—	1,077	Germany	—	862			
Queensland ..... "	—	17						
Western Australia ..... "	—	20						
Inter-State transfers	—	1,318			1,318			
United Kingdom	—	4,497	United Kingdom	—	1,966			
Hongkong	—	1	Belgium	—	15			
Germany	—	1,002	China	—	1			
			France	—	9			
			Germany	—	3,509			
Total	—	6,818		—	6,818	—	—	Free

No. 17.—Imports into the State of South Australia (including the Northern Territory) for the Year ended December 31st, 1909—*continued.*

Articles and Countries whence Imported.	Quantity.	Value.	Country of Origin.	Quantity.	Value.	Amount on which Duty was Collected.	Duty Collected.	Rate of Duty.
		£			£		£ s. d.	
APPAREL AND ATTIRE *continued*								
Silk, Woollen, and N.E.I.								
New South Wales.....Australia	—	215	Commonwealth	—	1,462			
" .....Other	—	401	United Kingdom.....	—	3,210			
Victoria.....Australia	—	1 156	France.....	—	19			
" .....Other	—	3,039	Germany.....	—	340			
Queensland.....Australia	—	2	Japan	—	13			
" .....Other	—	18						
Western Australia..... "	—	124						
Tasmania .....Australia	—	89						
Inter-State transfers.....	—	5,044		—	5,044			
United Kingdom.....	—	42,893	United Kingdom.....	—	42,055			
Germany.....	—	77	France.....	—	24	£		
Japan	—	2	Germany.....	—	891	915 @ 25 %	228 15 0	
			Japan	—	2	P 42,233 @ 20 %	8,446 12 0	
Total	—	48,016		—	48,016	43,148	8,675 7 0	25 % and 20 %
Minor Articles for Apparel.								
New South Wales.....Australia	—	49	Commonwealth	—	1,024			
" .....Other	—	738	United Kingdom.....	—	2,884			
Victoria.....Australia	—	975	Austria	—	199			
" .....Other	—	5,395	Belgium	—	4			
Queensland..... "	—	19	Denmark	—	19			
Western Australia..... "	—	99	France.....	—	432			
			Germany.....	—	2,052			
			Italy	—	11			
			Japan	—	309			
			Switzerland	—	92			
			United States of America ...	—	249			
Inter-State transfers.....	—	7,275		—	7,275			
United Kingdom.....	—	23,358	United Kingdom.....	—	15,078			
Hongkong.....	—	4	Austria	—	1,402			
Belgium	—	51	Belgium	—	181			
Germany.....	—	1,279	China.....	—	4			
Japan	—	120	France.....	—	1,694			
United States of America	—	438	Germany.....	—	5,998			
			Italy	—	222			
			Japan	—	120			
			Netherlands	—	6			
			Russia	—	13			
			Switzerland	—	79			
			United States of America ...	—	453			
Total	—	32,525		—	32,525		—	Free

ARMS, AMMUNITION, AND EXPLOSIVES—								
Arms for the Army and Navy.								
New South Wales.....Other	—	129	United Kingdom.....	—	202			
Victoria..... "	—	3						
Tasmania..... "	—	70						
Inter-State transfers.....	—	202		—	202			
United Kingdom.....	—	4,961	United Kingdom.....	—	4,961			
Total	—	5,163		—	5,163	—	—	Free
Gun Barrels or Actions, other, bearing the British or other approved test mark.								
United States of America	—	1	United States of America ...	—	1	—	—	15 % and 10 %
Revolvers or Pistols.								
New South Wales.....Other	—	35	United Kingdom.....	—	22			
Victoria..... "	—	41	Belgium	—	56	number		
Queensland..... "	—	21	Germany.....	—	8	780 @ 2/9 each	107 5 0	
Western Australia..... "	—	13	United States of America ...	—	24	P 6 @ 2/3 each	0 13 6	
Inter-State transfers.....	—	110		—	110	786	107 18 6	2/9 and 2/3 each
United Kingdom.....	—	273	United Kingdom.....	—	183			
Belgium	—	94	Belgium	—	163	£		
Germany.....	—	19	Germany.....	—	24	367 @ 20 %	73 8 0	
United States of America	—	428	United States of America ...	—	444	P 181 @ 15 %	27 3 0	
Total	—	924		—	924	548	100 11 0	Or 20 % and 15 % whichever higher
Rifles, Military and Match, and Fittings, &c., &c.								
New South Wales.....Other	—	60	United Kingdom.....	—	60			
United Kingdom.....	—	1,573	United Kingdom.....	—	1,564			
Canada	—	56	Canada	—	56			
United States of America	—	116	France.....	—	5			
			Germany.....	—	4			
			United States of America ...	—	116			
Total	—	1,805		—	1,805	£145 @ 5 %	7 5 0	5 % and Free
Guns and Rifles bearing the British or other approved test mark.								
New South Wales.....Australia	—	5	Commonwealth	—	5			
" .....Other	—	486	United Kingdom.....	—	628			
Victoria..... "	—	567	Belgium	—	247			
Queensland..... "	—	129	Germany.....	—	64			
Western Australia..... "	—	122	United States of America ...	—	365			
Inter-State transfers.....	—	1,309		—	1,309			
United Kingdom.....	—	1,313	United Kingdom.....	—	1,266			
Belgium	—	653	Belgium	—	747			
Germany.....	—	151	Denmark	—	10	£		
United States of America	—	3,024	Germany.....	—	94	3,681 @ 15 %	552 3 0	
			United States of America ...	—	3,024	P 1,276 @ 10 %	127 12 0	
Total	—	6,450		—	6,450	4,957	679 15 0	15 % and 10 %

No. 17.—Imports into the State of South Australia (including the Northern Territory) for the Year ended December 31st, 1909—*continued.*

Articles and Countries whence Imported.	Quantity.	Value.	Country of Origin.	Quantity.	Value.	Amount on which Duty was Collected.	Duty Collected.	Rate of Duty.
		£			£		£ s. d.	
ARMS, AMMUNITION, &c.—*continued*—								
Fitted with barrels which do not bear the British or other approved test mark.	number			number				
United Kingdom	18	11	United Kingdom	18	11			
United States of America	100	77	United States of America	100	77			
Total	118	88		118	88	18 in number	90 0 0	£5 each
Arms, Other.								
Victoria ... Other	—	8	United Kingdom	—	8			
United Kingdom	—	226	United Kingdom	—	226			
Belgium	—	3	Belgium	—	3	£		
Germany	—	2	Germany	—	2	101 *a* 22½ %	22 14 6	
United States of America	—	106	United States of America	—	106	P 226 *a* 15 %	33 18 0	
Total	—	345		—	345	327	56 12 6	22½ % and 15 %
Caps, Percussion.								
United Kingdom	—	49	United Kingdom	—	49			
United States of America	—	53	United States of America	—	53			
Total	—	102		—	102	£92 *a* 5 %	4 12 0	5 % and free
Cartridges for Military Purposes.								
New South Wales ... Other	—	13	Commonwealth	—	4,843			
Victoria ... Australia	—	4,843	United Kingdom	—	13			
Inter-State transfers	—	4,856		—	4,856			
United Kingdom	—	113	United Kingdom	—	113			
Total	—	4,969		—	4,969	—	—	5 % and free
Cartridges, N.E.I.								
New South Wales ... Australia	—	54	Commonwealth	—	1,782			
" ... Other	—	230	United Kingdom	—	431			
Victoria ... Australia	—	1,728	Belgium	—	1			
" ... Other	—	486	Germany	—	8			
			United States of America	—	276			
Inter-State transfers	—	2,498		—	2,498			
United Kingdom	—	2,392	United Kingdom	—	2,359			
Belgium	—	21	Austria	—	6			
Germany	—	23	Belgium	—	48			
United States of America	—	8,136	France	—	15	£		
			Germany	—	8	6,570 *a* 20 %	1,314 0 0	
			United States of America	—	8,136	P 2,145 *a* 15 %	321 15 0	
Total	—	13,070		—	13,070	8,715	1,635 15 0	20 % and 15 %

Cartridge Cases (Empty, Capped, or Uncapped) and Wads.								
United Kingdom	—	386	United Kingdom	—	386			
Germany	—	75	Germany	—	75			
United States of America	—	17	United States of America	—	17			
Total	—	478		—	478	£92 @ 5 %	4 12 0	5 % and free
Detonators.								
Victoria ... Other	—	7	United Kingdom	—	341			
Queensland ... "	—	334	Germany	—	55			
Western Australia ... "	—	55						
Inter-State transfers	—	396		—	396			
United Kingdom	—	686	United Kingdom	—	686			
Germany	—	66	Germany	—	66			
Total	—	1,148		—	1,148	£66 @ 5 %	3 6 0	5 % and free
Dynamite.	—	—		—	—	£25 @ 5 %	1 5 0	5 % and free
Explosives for the Army and Navy.								
United Kingdom	—	1,129	United Kingdom	—	1,129	—	—	Free
Explosives, N.E.I.								
New South Wales ... Australia	—	13	Commonwealth	—	13			
United Kingdom	—	801	United Kingdom	—	798			
United States of America	—	14	Germany	—	3			
			United States of America	—	14			
Total	—	828		—	828	£77 @ 5 %	3 17 0	5 % and free
Fireworks.								
New South Wales ... Australia	—	5	Commonwealth	—	300			
Victoria ... "	—	295	United Kingdom	—	18			
" ... Other	—	138	China	—	105			
			Germany	—	15			
Inter-State transfers	—	438		—	438			
United Kingdom	—	1	China	—	340			
Hongkong	—	340	Germany	—	3			
Germany	—	3	Japan	—	1			
Total	—	782		—	782	£343 @ 30 %	102 18 0	30 % and 25 %
Fuses, N.E.I.	coils			coils				
Victoria ... Australia	333	9	Commonwealth	333	9			
United Kingdom	97,500	2,532	United Kingdom	97,500	2,532			
Total	97,833	2,541		97,833	2,541	coils p 97,500 @ ½d.	203 2 6	¾d. and ½d. ℔ coil
Gelatine, Blasting.	lbs.			lbs.				
Western Australia ... Other	12,500	478	Germany	12,500	478			
United Kingdom	113,000	7,311	United Kingdom	104,000	6,864			
Cape Colony	86,000	5,413	Cape Colony	86,000	5,413			
Germany	22,400	1,320	Germany	31,400	1,767			
Total	233,900	14,522		233,900	14,522	£1,980 @ 5 %	99 0 0	5 % and free

No. 17.—Imports into the State of South Australia (including the Northern Territory) for the Year ended December 31st, 1909—*continued.*

Articles and Countries whence Imported.	Quantity.	Value.	Country of Origin.	Quantity.	Value.	Amount on which Duty was Collected.	Duty Collected.	Rate of Duty.
		£			£		£ s. d.	
ARMS, AMMUNITION, &c.—*continued.*								
Gelatine, Dynamite.	lbs.			lbs.				
Cape Colony	3,500	193	Cape Colony	3,500	193	—	—	5 % and free
Gelignite.	lbs.			lbs.				
Queensland ... Other	22,400	1,600	United Kingdom	22,400	1,600			
United Kingdom	32,500	1,406	United Kingdom	30,000	1,320			
Cape Colony	207,400	9,073	Cape Colony	207,400	9,073			
Germany	89,600	1,760	Germany	92,100	1,846			
Total	351,900	13,839		351,900	13,839	£4,859 @ 5 %	242 19 0	5 % and free
Powder, Blasting.	lbs.			lbs.				
United Kingdom	123,250	2,425	United Kingdom	123,250	2,425	—	—	5 % and free
Powder, Sporting.	lbs.			lbs.				
United Kingdom	9,150	646	United Kingdom	9,150	646	—	—	5 % and free
Shot, Bullets, and Slugs.	cwts.			cwts.				
New South Wales ... Australia	23	21	Commonwealth	455	404			
Victoria ... "	432	383	United Kingdom	3	3			
" ... Other	3	3						
Inter-State transfers	458	407		458	407			
United Kingdom	4	11	United Kingdom	4	11	cwts.		
Germany	1	1	Germany	1	1	1 @ 5/6	0 5 6	
United States of America	1	2	United States of America	1	2	r 3 @ 5/-	0 15 0	
Total	464	421		464	421	4	1 0 6	5/6 and 5/- ℔ cwt.
ARROWROOT—	lbs.			lbs.				
Victoria ... Other	12,329	146	Commonwealth	7,632	109			
Queensland ... Australia	7,632	109	United Kingdom	6,731	75			
			Burmah, British	1,133	15			
			Saint Vincent	4,465	56			
Inter-State transfers	19,961	255		19,961	255			
United Kingdom	26,892	259	United Kingdom	10,524	110			
			Jamaica	934	11			
			Saint Vincent	15,434	138			
Total	46,853	514		46,853	514	26,958lbs.	56 3 3	½d. ℔ lb.
ARTICLES FOR THE ARMYA ND NAVY, VIZ., MILITARY STORES—								
New South Wales ... Australia	—	865	Commonwealth	—	2,015			
" ... Other	—	22	United Kingdom	—	45			
Victoria ... Australia	—	1,150						
" ... Other	—	23						
Inter-State transfers	—	2,060		—	2,060			

United Kingdom	—	3,029	United Kingdom	—	3,029			
Total	—	5,089		—	5,089	—	—	Free
ARTICLES FOR THE BLIND, DEAF, AND DUMB—								
New South Wales ... Australia	—	23	Commonwealth	—	50			
" ... Other	—	30	United Kingdom	—	17			
Victoria ... Australia	—	27	Straits Settlements	—	8			
" ... Other	—	72	China	—	30			
			Germany	—	32			
			Russia	—	15			
Inter-State transfers	—	152			152			
United Kingdom	—	132	United Kingdom	—	35			
Ceylon	—	6	Ceylon	—	6			
India	—	33	India	—	33			
Straits Settlements	—	7	Straits Settlements	—	7			
Germany	—	260	China	—	97			
United States of America	—	66	Germany	—	260			
			United States of America	—	66			
Total	—	656		—	656	—	—	Free
ARTICLES WHICH BEAR ADVERTISEMENTS, AND WHICH WOULD NOT OTHERWISE BE DUTIABLE AT A HIGHER RATE OF DUTY UNDER ANY OTHER HEADING, ETC.—								
New South Wales ... Australia	—	121	Commonwealth	—	539			
" ... Other	—	100	United Kingdom	—	451			
Victoria ... Australia	—	415	Germany	—	173			
" ... Other	—	606	Japan	—	45			
Queensland ... Australia	—	3	United States of America	—	41			
Western Australia ... Other	—	4						
Inter-State transfers	—	1,249		—	1,249			
United Kingdom	—	662	United Kingdom	—	605			
Germany	—	409	Austria	—	6			
Japan	—	1	France	—	37			
United States of America	—	137	Germany	—	368			
			Italy	—	8			
			Japan	—	1			
			Spain	—	47			
			United States of America	—	137			
Total	—	2,458		—	2,458	£1,225	306 5 0	25 %
ARTICLES FOR THE COMMONWEALTH—								
New South Wales ... Other	—	30	Commonwealth	—	45			
Victoria ... Australia	—	45	United Kingdom	—	169			
" ... Other	—	75						
Western Australia ... "	—	64						
Inter-State transfers	—	214		—	214			
United Kingdom	—	203	United Kingdom	—	200			
New Zealand	—	75	New Zealand	—	75			
			Germany	—	3			
Total	—	492		—	492	—	—	Free

No. 17.—Imports into the State of South Australia (including the Northern Territory) for the Year ended December 31st, 1909—*continued.*

Articles and Countries whence Imported.	Quantity.	Value.	Country of Origin.	Quantity.	Value.	Amount on which Duty was Collected.	Duty Collected	Rate of Duty.
		£			£		£ s d.	
ARTICLES FOR THE OFFICIAL USE OF THE GOVERNOR-GENERAL OR STATE GOVERNORS—								
New South Wales.....Other	—	3	United Kingdom.....	—	3			
United Kingdom.....	—	319	United Kingdom.....	—	129			
			France.....	—	190			
Total	—	322		—	322	—	—	Free
ARTICLES NOT INCLUDED UNDER ANY ANY OTHER HEADING OF CELLULOID, ETC., ETC.—								
New South Wales.....Other	—	36	United Kingdom.....	—	37			
Victoria..... "	—	60	Germany.....	—	55			
			United States of America ...	—	4			
Inter-State transfers.....	—	96		—	96			
United Kingdom.....	—	470	United Kingdom.....	—	179			
Germany.....	—	43	Austria	—	33			
Japan	—	7	France.....	—	56			
United States of America	—	55	Germany.....	—	245			
			Japan	—	7			
			United States of America ...	—	55			
Total	—	671		—	671	£576	144 0 0	25 %
ARTICLES, UNSPECIFIED—								
New South Wales.....Australia	—	1,563	Commonwealth	—	9,974			
" .....Other	—	1,159	United Kinghom.....	—	1,605			
Victoria.....Australia	—	3,028	Fiji	—	37			
" .....Other	—	2,192	India	—	30			
Queensland.....Australia	—	278	New Zealand	—	53			
" .....Other	—	35	Trinidad	—	263			
Western Australia.....Australia	—	112	Asia Minor	—	68			
" .....Other	—	230	Brazil	—	163			
Tasmania .....Australia	—	4,993	China.....	—	151			
" .....Other	—	358	Denmark	—	12			
			France.....	—	11			
			Germany.....	—	402			
			Italy	—	143			
			Japan	—	2			
			Russia	—	5			
			Spain	—	12			
			Turkey	—	27			
			United States of America ...	—	990			
Inter-State transfers.....	—	13,948			13,948			
United Kingdom.....	—	8,130	United Kingdom.....		5,754			
Canada	—	4	Canada		4			

Cape Colony	—	6	Cape Colony	—	160			
Hongkong	—	1	Cyprus	—	313			
India	—	351	Fiji	—	3			
New Guinea, British	—	6	India	—	378			
New Zealand	—	106	New Guinea, British	—	6			
Asia Minor	—	74	New Zealand	—	6			
Belgium	—	10	Trinidad	—	881			
France	—	9	Asia Minor	—	427			
Germany	—	3,403	Austria	—	103			
Italy	—	58	Belgium	—	84			
Japan	—	42	China	—	54			
Java	—	5	France	—	38			
Philippine Islands	—	7	Germany	—	3,444			
Sweden	—	45	Greece	—	47			
Switzerland	—	76	Italy	—	103			
Turkey	—	161	Japan	—	42			
United States of America	—	562	Java	—	5			
			Philippine Islands	—	7			
			Russia	—	156			
			Spain	—	18			
			Sweden	—	45			
			Switzerland	—	76			
			Turkey	—	227			
			United States of America	—	675			
Total	—	27,004		—	27,004	—	—	Free
ARTS, WORKS OF—								
New South Wales ... Australia	—	753	Commonwealth	—	1,319			
Victoria ... "	—	546						
Queensland ... "	—	12						
Western Australia ... "	—	8						
Inter-State transfers	—	1,319		—	1,319			
United Kingdom	—	1,104	United Kingdom	—	802			
New Zealand	—	16	New Zealand	—	16			
France	—	3	France	—	3			
Germany	—	39	Germany	—	341			
Italy	—	148	Italy	—	148			
Total	—	2,629		—	2,629	—	—	Free
BAGS AND SACKS— *Dutiable.*								
New South Wales ... Australia	—	240	Commonwealth	—	1,031			
Victoria ... "	—	638	United Kingdom	—	36			
" ... Other	—	398	India	—	330			
Queensland ... Australia	—	30	United States of America	—	32			
Western Australia ... "	—	123						
Inter-State transfers	—	1,429		—	1,429			
United Kingdom	—	436	United Kingdom	—	436			
India	—	2,721	India	—	2,721			
Germany	—	2	Germany	—	2			
Total	—	4,588		—	4,588	£2,647	397 1 0	15 %

No. 17.—Imports into the State of South Australia (including the Northern Territory) for the Year ended December 31st, 1909—*continued.*

Articles and Countries whence Imported.	Quantity.	Value.	Country of Origin.	Quantity.	Value.	Amount on which Duty was Collected.	Duty Collected.	Rate of Duty.
		£			£		£ s. d.	
BAGS AND SACKS—*continued*—								
Bran, Chaff, and Compressed Fodder.	doz.			doz.				
Victoria.....Other	50	19	India	50	19			
India	174,497	34,023	India	174,497	34,023			
Total	174,547	34,042		174,547	34,042	—	—	Free
Corn and Flour.	doz.			doz.				
New South Wales.....Other	3,928	1,327	India	23,464	6,040			
Victoria..... "	13,869	3,295						
Western Australia..... "	5,667	1,418						
Inter-State transfers.....	23,464	6,040		23,464	6,040			
India	739,805	168,586	India	739,805	168,586			
Total	763,269	174,626		763,269	174,626	—	—	Free
Gunny, Potato, Onion, and Coal.	doz.			doz.				
Victoria.....Other	684	149	India	654	149	—		Free
Ore.	doz.			doz.				
New South Wales.....Other	689	65	India	680	67			
Victoria..... "	21	2						
Inter-State transfers.....	680	67		680	67			
India	1,000	138	India	1,000	138			
Total	1,680	205		1,680	205	—	—	Free
Woolpacks.	number			number				
Victoria.....Other	5,561	691	India	5,561	691			
India	230,261	22,508	India	230,261	22,508			
Total	235,822	23,199		235,822	23,199	—		Free
Second-hand.	doz.			doz.				
New South Wales.....Other	2,750	656	India	5,705	1,072			
Victoria..... "	2,817	391						
Western Australia..... "	138	25						
Total	5,705	1,072		5,705	1,072		—	Free
BAGS, BASKETS, BOXES, CASES, OR TRUNKS, WITH OR WITHOUT FITTINGS, &c.								
New South Wales.....Australia	—	167	Commonwealth	—	2,119			
" .....Other	—	764	United Kingdom.....	—	690			

Victoria .... Australia	—	1,924	Canada	—	1			
" .... Other	—	3,053	Austria	—	7			
Queensland .... Australia	—	5	France	—	34			
" .... Other	—	131	Germany	—	1,603			
Western Australia .... Australia	—	10	Italy	—	2			
" .... Other	—	466	Japan	—	1,873			
Tasmania .... Australia	—	13	Netherlands	—	6			
" .... Other	—	33	United States of America	—	231			
Inter-State transfers	—	6,566		—	6,566			
United Kingdom	—	8,660	United Kingdom	—	5,227			
Cape Colony	—	2	Cape Colony	—	4			
Hongkong	—	16	India	—	1			
India	—	1	New Zealand	—	1			
New Zealand	—	1	Austria	—	31			
Germany	—	3,638	Belgium	—	7			
Italy	..	40	China	—	16			
Japan	—	1,151	France	—	198			
United States of America	—	840	Germany	—	6,815			
			Italy	—	48			
			Japan	—	1,153			
			Russia	—	2	£		
			Switzerland	—	6	9,106 @ 30 %	2,731 16 0	
			United States of America	—	840	P 5,197 @ 25 %	1,299 5 0	
Total	—	20,915		—	20,915	14,303	4,031 1 0	30 % and 25 %
Minor Articles for.								
Victoria .... Other	—	9	United Kingdom	—	5			
			Germany	—	4			
Inter-State transfers	—	9		—	9			
United Kingdom	—	654	United Kingdom	—	511			
Germany	—	98	France	—	5			
United States of America	—	25	Germany	—	230			
			Italy	—	5			
			Switzerland	—	1			
			United States of America	—	25			
Total	—	786		—	786	—	—	Free
BARK, TANNING—	cwts.			cwts.				
Natal	565	221	Natal	565	221	—	—	Free
BASS—	cwts.			cwts.				
New South Wales .... Other	2	5	Commonwealth	8	11			
Victoria .... Australia	8	11	Cape Colony	7	18			
" .... Other	5	13						
Inter-State transfers	15	29		15	29			
United Kingdom	18	38	United Kingdom	18	38			
Germany	5	10	Germany	5	10			
Total	38	77		38	77	—	—	Free

No. 17.—Imports into the State of South Australia (including the Northern Territory) for the Year ended December 31st, 1909—*continued.*

Articles and Countries whence Imported.	Quantity.	Value.	Country of Origin.	Quantity.	Value.	Amount on which Duty was Collected.	Duty Collected.	Rate of Duty.
		£			£		£ s. d.	
BELTING—								
Composition.								
New South Wales.....Australia	—	14	Commonwealth	—	341			
" .....Other	—	102	United Kingdom.....	—	1,896			
Victoria.....Australia	—	327	Germany.....	—	426			
" .....Other	—	1,899	United States of America	—	22			
Western Australia..... "	—	43						
Inter-State transfers.....	—	2,685		—	2,685			
United Kingdom.....	—	4,415	United Kingdom.....	—	4,401	£		
Germany.....	—	560	Germany.....	—	574	1,045 *a* 25 %	261 5 0	
United States of America	—	473	United States of America	—	473	P 4,393 *a* 20 %	878 12 0	
Total	—	8,133		—	8,133	5,438	1,139 17 0	25 % and 20 %
Leather.								
New South Wales.....Australia	—	775	Commonwealth	—	3,816			
" .....Other	—	47	United Kingdom.....	—	71			
Victoria.....Australia	—	3,029	Germany	—	2			
" .....Other	—	51	United States of America	—	25			
Western Australia.....Australia	—	12						
Inter-State transfers.....	—	3,914		—	3,914			
United Kingdom	—	1,375	United Kingdom.....	—	1,324			
Germany.....	—	359	Belgium	—	13			
United States of America	—	32	France.....		8	£		
			Germany.....	—	389	440 *a* 25 %	110 0 0	
			United States of America	—	32	P 1,287 *a* 20 %	257 8 0	
Total		5,680		—	5,680	1,727	367 8 0	25 % and 20 %
Rubber.								
New South Wales.....Australia	—	303	Commonwealth	—	303			
United Kingdom.....	—	63	United Kingdom.....	—	63	£		
Germany.....	—	67	Germany.....	—	67	2,220 *a* 25 %	555 0 0	
United States of America	—	2,152	United States of America	—	2,152	P 63 *a* 20 %	12 12 0	
Total	—	2,585		—	2,585	2,283	567 12 0	25 % and 20 %
BISCUITS—	lbs.			lbs.				
New South Wales.....Australia	538,635	16,966	Commonwealth	768,388	24,074			
Victoria..... "	225,603	7,000	United Kingdom.....	1,608	58			
" .....Other	1,584	57						
Queensland..... "	24	1						
Western Australia.....Australia	4,150	108						
Inter-State transfers.....	769,996	24,132		769,996	24,132			

United Kingdom	23,911	1,278	United Kingdom	23,911	1,278			
Hongkong	25	1	Hongkong	25	1			
Germany	86	5	Germany	86	5	lbs.		
Japan	116	2	Japan	116	2	3,895 @ 1½d.	24 6 11	
Sweden	300	3	Sweden	300	3	P 27,462 @ 1d.	114 8 6	
Total	794,434	25,421		794,434	25,421	31,357	138 15 5	1½d. and 1d. ℘ lb.
BLACKING (INCLUDING DRESSINGS, PASTES, AND POLISHES FOR LEATHER, &c.)—								
New South Wales.....Australia	—	178	Commonwealth	—	8,110			
" .....Other	—	330	United Kingdom	—	4,498			
Victoria.....Australia	—	7,920	Canada	—	13			
" .....Other	—	4,682	Germany	—	154			
Western Australia.....Australia	—	12	United States of America	—	381			
" .....Other	—	34						
Inter-State transfers	—	13,156		—	13,156			
United Kingdom	—	2,964	United Kingdom	—	2,946			
Germany	—	94	France	—	1	£		
United States of America	—	235	Germany	—	109	335 @ 40 %	134 0 0	
			United States of America	—	237	P 2,871 @ 35 %	1,004 17 0	
Total	—	16,449		—	16,449	3,206	1,138 17 0	40 % and 35 %
BLANKETS AND BLANKETING—								
New South Wales.....Australia	—	149	Commonwealth	—	8,486			
" .....Other	—	162	United Kingdom	—	558			
Victoria.....Australia	—	8,332	France	—	10			
" .....Other	—	406	Germany	—	9			
Queensland.....Australia	—	5						
" .....Other	—	8						
Western Australia..... "	—	1						
Inter-State transfers	—	9,063		—	9,063			
United Kingdom	—	6,468	United Kingdom	—	6,136			
Hongkong	—	9	India	—	64			
India	—	64	New Zealand	—	1			
New Zealand	—	1	Austria	—	7			
Belgium	—	17	Belgium	—	99			
France	—	68	China	—	9			
Germany	—	107	France	—	298			
United States of America	—	25	Germany	—	115	£		
			Netherlands	—	5	621 @ 30 %	186 6 0	
			United States of America	—	25	P 6,179 @ 25 %	1,544 15 0	
Total	—	15,822		—	15,822	6,800	1,731 1 0	30 % and 25 %
BLUE, LAUNDRY—	lbs.			lbs.				
New South Wales.....Australia	103,268	2,628	Commonwealth	105,212	2,690			
" .....Other	228	7	United Kingdom	192	6			
Victoria.....Australia	1,944	62	United States of America	36	1			
Inter-State transfers	105,440	2,697		105,440	2,697			
United Kingdom	10,830	167	United Kingdom	10,830	167			
Total	116,270	2,864		116,270	2,864	10,902lbs.	90 17 0	2d. ℘ lb.

No. 17.—Imports into the State of South Australia (including the Northern Territory) for the Year ended December 31st, 1909—*continued.*

Articles and Countries whence Imported.	Quantity.	Value.	Country of Origin.	Quantity.	Value.	Amount on which Duty was Collected.	Duty Collected.	Rate of Duty.
		£			£		£ s. d.	
BOATS, LAUNCHES, AND YACHTS IMPORTED IN ANY VESSEL, INCLUDING OARS, SCULLS, AND ALL FITTINGS—								
New South Wales.....Australia	—	1,168	Commonwealth	—	1,771			
" .....Other	—	29	United Kingdom.....	—	40			
Victoria.....Australia	—	553	United States of America ...	—	12			
" .....Other	—	23						
Western Australia.....Australia	—	50						
Inter-State transfers.....	—	1,823		—	1,823			
United Kingdom.....	—	431	United Kingdom.....	—	431			
Hongkong.....	—	11	China.....	—	11			
Norway	—	5	Norway	—	5			
United States of America	—	124	United States of America ...	—	124			
Total	—	2,394		—	2,394	£439	87 16 0	20
BONES—	cwts.			cwts.				
New South Wales.....Australia	120	12	Commonwealth	120	12	—	—	Free
BOOKS (PRINTED), MUSIC, PERIODICALS, AND NEWSPAPERS—								
New South Wales.....Australia	—	2,201	Commonwealth	—	7,022			
" .....Other	—	1,742	United Kingdom.....	—	13,932			
Victoria.....Australia	—	4,754	Canada	—	3			
" .....Other	—	14,447	Austria	—	9			
Queensland.....Australia	—	5	France.....	—	5			
" .....Other	—	17	Germany.....	—	122			
Western Australia.....Australia	—	62	United States of America ...	—	2,305			
" .....Other	—	170						
Inter-State transfers.....	—	23,398		—	23,398			
United Kingdom.....	—	38,659	United Kingdom.....	—	38,356			
Cape Colony.....	—	44	Cape Colony.....	—	44			
Hongkong.....	—	2	Ceylon	—	12			
New Zealand	—	15	India	—	2			
Germany.....	—	813	New Zealand	—	15			
Italy	—	10	Austria	—	46			
United States of America	—	1,146	Belgium	—	8			
			China.....	—	2			
			France.....	—	16			
			Germany.....	—	1,004			
			Italy	—	10			
			Netherlands	—	13			
			Sweden	—	6			
			United States of America ...	—	1,155			
Total	—	64,087		—	64,087	—	—	Free

No. 3.

BOOTS AND SHOES—								
Boots, Shoes, Slippers, Clogs, Pattens, and other Footwear (of any material) N.E.I.								
New South Wales .... Australia	—	6,216	Commonwealth	—	109,531			
" .... Other	—	368	United Kingdom	—	1,435			
Victoria .... Australia	—	102,155	Canada	—	19			
" .... Other	—	3,277	Austria	—	29			
Queensland .... Australia	—	887	France	—	14			
" .... Other	—	64	Germany	—	53			
Western Australia .... Australia	—	212	Japan	—	15			
" .... Other	—	227	Switzerland	—	2			
Tasmania .... Australia	—	61	United States of America	—	2,369			
Inter-State transfers	—	113,467		—	113,467			
United Kingdom	—	21,072	United Kingdom	—	20,177			
Hongkong	—	78	Cape Colony	—	2			
New Zealand	—	2	New Zealand	—	2			
Straits Settlements	—	2	Straits Settlements	—	1			
Austria	—	542	Austria	—	1,192			
Germany	—	734	Brazil	—	24			
Japan	—	5	China	—	78			
United States of America	—	2,296	France	—	397			
			Germany	—	506			
			Japan	—	5	£		
			Switzerland	—	49	4,555 @ 35 %	1,594 5 0	
			United States of America	—	2,298	P 19,831 @ 30 %	5,949 6 0	
Total	—	138,198		—	138,198	24,386	7,543 11 0	35 % and 30 %
Goloshes and Rubber Sand Boots and Shoes and Plimsolls.								
New South Wales .... Other	—	53	United Kingdom	—	193			
Victoria .... "	—	423	Canada	—	73			
Queensland .... "	—	7	United States of America	—	217			
Inter-State transfers	—	483		—	483			
United Kingdom	—	4,038	United Kingdom	—	4,038			
Canada	—	464	Canada	—	464			
Hongkong	—	9	China	—	9	£		
Germany	—	24	Germany	—	24	1,000 @ 25 %	250 0 0	
United States of America	—	446	United States of America	—	446	P 4,037 @ 20 %	807 8 0	
Total	—	5,464		—	5,464	5,037	1,057 8 0	25 % and 20 %
Gum and Wading Boots.								
New South Wales .... Other	—	41	United Kingdom	—	23			
Victoria .... "	—	194	Canada	—	6			
			United States of America	—	206			
Inter-State transfers	—	235		—	235			
Canada	—	86	Canada	—	86			
Total	—	321		—	321	—	—	Free

No. 17.—Imports into the State of South Australia (including the Northern Territory) for the Year ended December 31st, 1909—*continued.*

Articles and Countries whence Imported.	Quantity.	Value.	Country of Origin.	Quantity.	Value.	Amount on which Duty was Collected.	Duty Collected.	Rate of Duty.
		£			£		£ s. d.	
BOOTS AND SHOES—*continued*—								
Slipper Forms and Royal Cord, in the Piece, &c.								
New South Wales.....Other	—	3	Commonwealth.....	—	1			
Victoria.....Australia	—	1	United Kingdom.....	—	7			
" .....Other	—	38	Germany.....	—	34			
Inter-State transfers.....	—	42		—	42			
United Kingdom	—	17						
Germany.....	—	19	Germany.....		36			
Total	—	78		—	78	—	—	Free
Uppers and Tops, &c.								
Victoria.....Other	—	5	United Kingdom.....	—	5	—	—	35 % and 30 %
Minor Articles for.								
New South Wales.....Australia	—	5	Commonwealth.....	—	754			
" .....Other	—	94	United Kingdom.....	—	1,775			
Victoria.....Australia	—	749	Canada	—	24			
" .....Other	—	2,474	Belgium	—	6			
Queensland..... "	—	1	France.....	—	15			
Western Australia..... "	—	1	Germany.....	—	283			
			Italy	—	2			
			United States of America	—	465			
Inter-State transfers.....	—	3,324		—	3,324			
United Kingdom.....	—	2,689	United Kingdom.....	—	2,506	—	—	Free
Belgium	—	12	Belgium	—	35			
Germany.....	—	112	France.....	—	22			
United States of America	—	339	Germany.....	—	232			
			Italy	—	4			
			Russia	—	7			
			United States of America	—	346			
Total	—	6,476		—	6,476	—	—	Free
BRASS—								
Bars, Blocks, Rods, and Strips.	cwts.			cwts.				
New South Wales.....Other	3	17	United Kingdom.....	8	34			
Victoria " ..... "	5	17						
Inter-State transfers.....	8	34		8	34			
United Kingdom.....	27	89	United Kingdom.....	27	89			
Germany.....	43	110	Germany.....	43	110			
Total	78	233		78	233	-	—	Free

Pipes and Tubes (plain).	cwts.			cwts.			
New South Wales.....Other	5	17	Commonwealth	7	19		
Victoria.....Australia	7	19	United Kingdom.....	6	30		
" .....Other	6	33	Belgium	—	1		
			Germany.....	5	19		
Inter-State transfers.....	18	69		18	69		
United Kingdom.....	195	653	United Kingdom.....	195	653		
Germany.....	6	31	Germany.....	6	31		
Total	219	753		219	753	—	—	Free
Sheet and Plate (plain).	cwts.			cwts.			
Victoria.....Other	11	47	United Kingdom.....	11	47		
United Kingdom.....	183	636	United Kingdom.....	171	590		
Belgium	2	6	Austria	1	5		
Germany.....	59	234	Belgium	2	6		
			France.....	12	46		
			Germany.....	58	229		
Total	255	923		255	923	—	—	Free
BRICKS—							
Fire and Glazed.							
New South Wales.....Australia	—	258	Commonwealth	—	385		
Victoria..... "	—	127	United Kingdom.....	—	13		
" .....Other	—	119	Germany.....	—	106		
Inter-State transfers.....	—	504		—	504		
United Kingdom.....	—	1,601	United Kingdom.....	—	1,601		
Germany.....	—	2,101	Germany.....	—	2,101		
United States of America	—	11	United States of America	—	11		
Total	—	4,217		—	4,217	£3,568	535 4 0	15 %
Other.	number			number			
New South Wales.....Australia	561,900	1,594	Commonwealth	577,785	1,632		
Victoria..... "	15,885	38					
Inter-State transfers.....	577,785	1,632		577,785	1,632		
United Kingdom.....	4,800	18	United Kingdom.....	4,800	18		
Total	582,585	1,650		582,585	1,650	—	—	Free
BROOM CORN, MILLET, AND RICE STRAW—	centals			centals			
New South Wales.....Australia	409	624	Commonwealth	515	800		
Victoria..... "	106	176					
Inter-State transfers.....	515	800		515	800		
Italy	52	67	Iatly	52	67		
Total	567	867		567	867	52 centals	10 8 0	4/- ₱ cental

No. 17.—Imports into the State of South Australia (including the Northern Territory) for the Year ended December 31st, 1909—*continued.*

Articles and Countries whence Imported.	Quantity.	Value.	Country of Origin.	Quantity.	Value.	Amount on which Duty was Collected.	Duty Collected.	Rate of Duty
		£			£		£ s. d.	
BRUSHWARE, VIZ., ARTISTS', IN WHITE METAL, TIN, OR QUILL, &c.—								
Victoria.....Other	—	2	Germany.....	—	2			
United Kingdom.....	—	401	United Kingdom.....	—	330			
Germany.....	—	95	Austria	—	3			
			France.....	—	7			
			Germany.....	—	156			
Total	—	498		—	498	£167 *a* 5 %	8 7 0	5 % and free
Brushware, N.E.I.								
New South Wales.....Australia	—	133	Commonwealth	—	1,334			
" .....Other	—	872	United Kingdom.....	—	1,288			
Victoria.....Australia	—	1,201	Canada	—	13			
" .....Other	—	1,526	Austria	—	212			
Queensland..... "	—	24	China.....	—	16			
Western Australia..... "	—	182	France.....	—	40			
Tasmania ..... "	—	10	Germany.....	—	329			
			Japan	—	691			
			United States of America	—	25			
Inter-State transfers.....	—	3,948		—	3,948			
United Kingdom.....	—	6,525	United Kingdom.....	—	5,265			
Hongkong.....	—	1	New Zealand	—	4			
New Zealand	—	4	Austria	—	199			
Belgium	—	72	Belgium	—	25			
France.....	—	9	China.....	—	1			
Germany.....	—	2,061	Denmark	—	1			
Japan	—	342	France.....	—	524			
Sweden	—	3	Germany.....	—	2,537			
United States of America	—	946	Japan	—	349			
			Norway	—	12			
			Sweden	—	21			
			Switzerland	—	2	£1,630 *a* 30 %	1,389 0 0	
			United States of America ...	—	953	" 5,343 *a* 25 %	1,335 15 0	
Total	—	13,841		—	13,841	9,973	2,724 15 0	30 % and 25 %
BULLION—								
Silver—Bar, Ingot, Sheet.	ozs.			ozs.				
United Kingdom.....	138	16	United Kingdom.....	138	16	—	—	Free
BUTTER—	lbs.			lbs.				
New South Wales.....Australia	234,626	10,758	Commonwealth	1,457,912	70,407			
Victoria..... "	1,201,757	58,403	New Zealand	4,480	204			
" .....Other	4,480	204						
Queensland.....Australia	20,633	1,201						
Western Australia..... "	896	45						
Inter-State transfers.....	1,462,392	70,611		1,462,392	70,611			
United Kingdom.....	1,120	27	United Kingdom.....	1,120	27			
Hongkong.....	50	2	Arabia	40	1			

Arabia	40	1	Netherlands	50	2			
Total	1,463,602	70,641		1,463,602	70,641	9,046lbs.	113 1 6	3d. ℔ lb.
Butter, Substitutes for.	lbs.			lbs.				
New South Wales.....Australia	3,912	105	Commonwealth	22,400	789			
Victoria..... "	18,488	684						
Inter-State transfers	22,400	789		22,400	789			
United States of America	9	1	United States of America	9	1			
Total	22,409	790		22,409	790	1,640lbs.	20 10 0	3d. ℔ lb.
CALCIUM, CARBIDE OF—	cwts.			cwts.				
New South Wales.....Other	267	196	United Kingdom	40	32			
Victoria..... "	456	303	Germany	1	2			
			Norway	120	74			
			Sweden	543	377			
			United States of America	19	14			
Inter-State transfers	723	499		723	499			
United Kingdom	102	79	United Kingdom	98	76			
Germany	200	137	Germany	200	137			
Norway	9,409	5,636	Norway	9,413	5,639			
Sweden	11,499	6,770	Sweden	11,499	6,770			
United States of America	297	188	United States of America	297	188			
Total	22,230	13,309		22,230	13,309	—	—	Free
CANDLES, TAPERS, AND NIGHT LIGHTS—								
Paraffin Wax (wholly or in part).	lbs.			lbs.				
New South Wales.....Australia	11,291	236	Commonwealth	12,697	268			
" .....Other	66	4	United Kingdom	48	2			
Victoria.....Australia	1,406	32	China	26	1			
" .....Other	50	3	United States of America	42	4			
Inter-State transfers	12,813	275		12,813	275			
United Kingdom	1,320	89	United Kingdom	1,268	85			
Burmah, British	13,735	253	Burmah, British	13,735	253			
Germany	646	26	France	16	2	lbs.		
Italy	456	21	Germany	682	28	12,825 @ 2d.	106 17 6	
			Italy	456	21	P 1,270 @ 1½d.	7 18 9	
Total	28,970	664		28,970	664	14,095	114 16 3	2d. and 1½d. ℔ lb.
Not Elsewhere Included.	lbs.			lbs.				
New South Wales.....Australia	40,504	967	Commonwealth	217,026	4,970			
" .....Other	100	3	United Kingdom	1,011	38			
Victoria.....Australia	176,522	4,003	Belgium	100	3			
" .....Other	1,728	61	Netherlands	717	23			
Inter-State transfers	218,854	5,034		218,854	5,034			
United Kingdom	4,404	109	United Kingdom	4,361	101			
Hongkong	1,677	23	Belgium	500	9			
Germany	6,278	125	China	1,677	23	lbs.		
Netherlands	8,117	151	Germany	71	11	16,926 @ 1½d.	105 15 9	
			Netherlands	13,867	264	P 4,427 @ 1d.	18 8 11	
Total	239,330	5,442		239,330	5,442	21,353	124 4 8	1½d. and 1d. ℔ lb.

No. 17.—Imports into the State of South Australia (including the Northern Territory) for the Year ended December 31st, 1909—*continued.*

Articles and Countries whence Imported.	Quantity.	Value.	Country of Origin.	Quantity.	Value.	Amount on which Duty was Collected.	Duty Collected.	Rate of Duty.
		£			£		£ s. d.	
CANVAS AND DUCK—								
New South Wales.....Other	—	570	Commonwealth	—	23			
Victoria.....Australia	—	23	United Kingdom.....	—	1,636			
" .....Other	—	1,124	Austria	—	33			
Queensland..... "	—	7	Germany.....	—	32			
Inter-State transfers.....	—	1,724		—	1,724			
United Kingdom.....	—	14,363	United Kingdom.....	—	14,279			
Germany.....	—	41	Belgium	—	9			
United States of America	—	23	France.....	—	17			
			Germany.....	—	99			
			United States of America ...	—	23			
Total	—	16,151		—	16,151	—	—	Free
CARAMEL, CARAMEL PASTE, CARAMEL BUTTER, AND COCOA BUTTER—	lbs.			lbs.				
New South Wales.....Australia	4,856	122	Commonwealth	5,785	181			
" .....Other	498	24	United Kingdom.....	5,383	172			
Victoria.....Australia	929	59	Germany.....	1,556	82			
" .....Other	7,619	295	Netherlands	1,122	64			
			United States of America ...	56	1			
Inter-State transfers.....	13,902	500		13,902	500			
United Kingdom.....	57,201	2,748	United Kingdom.....	57,194	2,747	lbs.		
Germany.....	8,391	406	Germany.....	8,398	407	24,068 @ 1¾d.	175 9 11	
Netherlands	15,670	994	Netherlands	15,670	994	P 58,304 @ 1½d.	364 8 0	
Total	95,164	4,648		95,164	4,648	82,372	539 17 11	1¾d. and 1½d. ℔ lb.
CARDS, PLAYING (IN SHEET OR CUT)—	doz. packs			doz. packs				
New South Wales.....Australia	399	70	Commonwealth	736	137			
" .....Other	112	32	United Kingdom.....	76	20			
Victoria.....Australia	337	67	United States of America ...	283	85			
" .....Other	247	73						
Inter-State transfers.....	1,095	242		1,095	242			
United Kingdom.....	651	171	United Kingdom.....	651	171			
Hongkong.....	3	1	China.....	3	1			
Germany.....	8	2	Germany.....	8	2			
Japan	11	2	Japan	11	2			
United States of America	168	32	United States of America ...	168	32			
Total	1,936	450		1,936	450	doz. packs 1,017	152 11 0	3/- ℔ doz. packs

CARPETS AND CARPETING—								
New South Wales ..... Australia	—	4	Commonwealth	—	39			
" ..... Other	—	153	United Kingdom	—	2,979			
Victoria ..... Australia	—	35	Canada	—	48			
" ..... Other	—	2,785	India	—	8			
Queensland ..... "	—	7	Belgium	—	14			
Western Australia ..... "	—	223	France	—	31			
			Germany	—	50			
			Japan	—	9			
			Netherlands	—	3			
			Turkey	—	25			
			United States of America	—	1			
Inter-State transfers	—	3,207		—	3,207			
United Kingdom	—	14,373	United Kingdom	—	13,959			
Hongkong	—	8	India	—	171			
India	—	161	Austria	—	23			
Germany	—	103	Belgium	—	6			
Japan	—	3	China	—	8			
United States of America	—	163	France	—	38			
			Germany	—	204			
			Japan	—	3			
			Persia	—	41	£		
			Turkey	—	195	853 @ 15 %	127 19 0	
			United States of America	—	163	P 13,957 @ 10 %	1,395 14 0	
Total	—	18,018		—	18,018	14,810	1,523 13 0	15 % and 10 %
CEMENT (PORTLAND)—	cwts.			cwts.				
New South Wales ..... Australia	3,420	634	Commonwealth	3,710	685			
" ..... Other	524	87	United Kingdom	19,170	2,677			
Victoria ..... Australia	290	51	Germany	359	56			
" ..... Other	19,299	2,699	Norway	177	26			
Queensland ..... "	6	1	United States of America	123	28			
Inter-State transfers	23,539	3,472		23,539	3,472			
United Kingdom	16,832	1,616	United Kingdom	16,815	1,615			
Hongkong	10	1	Belgium	12,978	1,314			
Belgium	12,891	1,306	China	10	1	cwts.		
Germany	65,166	6,888	Germany	65,096	6,881	79,135 @ 1/-	3,956 15 0	
United States of America	1,074	181	United States of America	1,074	181	P 16,815 @ 9d.	630 11 3	
Total	119,512	13,464		119,512	13,464	95,950	4,587 6 3	1/- and 9d. ℔ cwt.
CHARCOAL—				cwts.				
New South Wales ..... Australia	1,004	421	Commonwealth	1,004	421			
United Kingdom	22	17	United Kingdom	6	5			
			France	6	5			
			Germany	10	7			
Total	1,026	438		1,026	438	—	—	Free

No 17.—Imports into the State of South Australia (including the Northern Territory) for the Year ended December 31st, 1909—*continued.*

Articles and Countries whence Imported.	Quantity.	Value.	Country of Origin.	Quantity.	Value.	Amount on which Duty was Collected.	Duty Collected.	Rate of Duty.
		£			£		£ s. d.	
CHEESE—	lbs.			lbs.				
New South Wales.....Australia	8,838	278	Commonwealth	19,725	648			
" .....Other	142	10	United Kingdom.....	51	5			
Victoria.....Australia	9,900	339	New Zealand	124	14			
" .....Other	1,690	121	Germany.....	77	8			
Queensland.....Australia	987	31	Italy	109	9			
			Netherlands	355	21			
			Switzerland	1,116	74			
Inter-State transfers.....	21,557	779		21,557	779			
United Kingdom.....	2,721	140	United Kingdom.....	1,169	66			
New Zealand	698	58	New Zealand	698	58			
France.....	38	1	Arabia	97	4			
Germany.....	5,066	189	France.....	85	9			
Netherlands	1,629	63	Germany.....	2,316	101			
			Italy	363	6			
			Netherlands	3,552	147			
			Switzerland	1,872	60			
Total	31,709	1,230		31,709	1,230	11,816lbs.	147 14 0	3d. ℔ lb.
CHICORY, RAW AND KILN-DRIED—	lbs.			lbs.				
Victoria.....Australia	62,865	677	Commonwealth	62,865	677	26lbs.	0 6 6	3d. ℔ lb.
CHINA, PARIAN AND PORCELAIN WARE—								
New South Wales.....Australia	—	1	Commonwealth	—	12			
" .....Other	-	175	United Kingdom.....	—	1,032			
Victoria.....Australia	—	11	Austria	-	31			
" .....Other	—	1,678	France.....	—	4			
Queensland..... "	—	18	Germany.....	--	749			
Western Australia..... "	—	24	Japan	—	68			
			Netherlands	—	3			
			United States of America	—	8			
Inter-State transfers.....	—	1,907		—	1,907			
United Kingdom.....	—	3,864	United Kingdom.....	—	3,521			
Hongkong.....	—	5	India	—	2			
Austria	—	853	Austria	—	1,056			
France.....	—	35	China.....	—	11			
Germany.....	—	3,726	France.....	—	125			
Italy	—	10	Germany.....	—	3,743			
Japan	—	503	Italy	—	14			
Netherlands	—	4	Japan	—	509	£		
United States of America	—	32	Netherlands	—	16	5,518 @ 25 %	1,379 10 0	
			United States of America	—	35	P 3,562 @ 20 %	712 8 0	
Total	—	10,939		—	10,939	9,080	2,091 18 0	25 % and 20 %
CLOCKS AND PARTS THEREOF—								
New South Wales.....Other	—	339	United Kingdom.....	—	187			

Victoria ..... "	—	720	Austria	—	7			
Queensland ..... "	—	6	France	—	21			
			Germany	—	372			
			Switzerland	—	43			
			United States of America	—	435			
Inter-State transfers	—	1,065		—	1,065			
United Kingdom	—	1,235	United Kingdom	—	383			
Hongkong	—	3	China	—	3			
Germany	—	1,056	France	—	179			
United States of America	—	3,380	Germany	—	1,693	£		
			Switzerland	—	35	5,461 @ 30 %	1,638 6 0	
			United States of America	—	3,381	P 388 @ 20 %	77 12 0	
Total	—	6,739		—	6,739	5,849	1,715 18 0	30 % and 20 %
COAL—	tons			tons				
New South Wales ..... Australia	460,741	248,060	Commonwealth	461,309	248,392			
Victoria ..... "	218	141						
Western Australia ..... "	350	191						
Inter-State transfers	461,309	248,392		461,309	248,392			
United Kingdom	2,222	1,192	United Kingdom	2,222	1,192			
Cape Colony	356	356	Cape Colony	356	356			
Total	463,887	249,940		463,887	249,940	—	—	Free
COCOA AND CHOCOLATE PREPARED FOR EDIBLE OR FOR POTABLE USE (NOT IN POWDERED FORM)—	lbs.			lbs.				
New South Wales ..... Other	114	8	Commonwealth	10	1			
Victoria ..... Australia	10	1	Switzerland	114	8			
Inter-State transfers	124	9		124	9			
United Kingdom	20,297	1,473	Germany	421	24			
Germany	6,713	408	Netherlands	165	8	lbs.		
Netherlands	165	8	Switzerland	46,227	2,839	28,777 @ 3d.	359 14 3	
Switzerland	19,638	982				P 6 @ 2½d.	0 1 3	
Total	46,937	2,880		46,937	2,880	28,783	359 15 6	3d. and 2½d. ₱ lb.
For potable use (in powdered form).	lbs.			lbs.				
New South Wales ..... Australia	2,572	99	Commonwealth	31,175	1,701			
" ..... Other	7,686	528	United Kingdom	7,110	538			
Victoria ..... Australia	28,603	1,602	Germany	945	97			
" ..... Other	6,156	522	Netherlands	2,771	177			
Western Australia ..... "	250	19	Switzerland	3,266	257			
Inter-State transfers	45,267	2,770		45,267	2,770			
United Kingdom	290,420	16,051	United Kingdom	279,759	14,963			
Belgium	850	102	Denmark	190	7			
Germany	5,844	439	Germany	901	72	lbs.		
Netherlands	8,894	887	Netherlands	19,023	1,982	20,900 @ 2¼d.	195 18 9	
			Switzerland	6,135	455	P 279,637 @ 2d.	2,330 6 2	
Total	351,275	20,249		351,275	20,249	300,537	2,526 4 11	2¼d. and 2d. ₱ lb.

No. 17.—Imports into the State of South Australia (including the Northern Territory) for the Year ended December 31st, 1909—*continued.*

Articles and Countries whence Imported	Quantity.	Value.	Country of Origin.	Quantity.	Value.	Amount on which Duty was Collected.	Duty Collected.	Rate of Duty.
		£			£		£ s. d.	
COCOA BEANS—	lbs.			lbs.				
New South Wales.....Other	2,291	74	Ceylon	140	3			
Victoria..... "	6,232	190	India	3,767	115			
			Trinidad	4,616	146			
Inter-State transfers.....	8,523	264		8,523	264			
United Kingdom.....	64,586	1,787	Ceylon	2,240	63			
Ceylon	2,240	63	Dominica	6,235	154			
			Grenada	11,831	317			
			Trinidad	35,803	1,000			
			Zanzibar	7,171	218			
			St. Thomas	3,546	98			
Total	75,349	2,114		75,349	2,114	—	—	Free
COCOA SHELLS AND NIBS; COCOA MASS, PASTE, OR SLAB (UNSWEETENED)—	lbs.			lbs.				
New South Wales.....Other	1,120	56	Commonwealth	862	11			
Victoria.....Australia	862	11	Netherlands	5,040	260			
" .....Other	3,920	204						
Inter-State transfers.....	5,902	271		5,902	271			
United Kingdom.....	2,240	124	United Kingdom.....	2,240	124	lbs.		
Germany.....	560	29	Germany.....	560	29	22,960 @ ¾d.	71 15 0	
Netherlands	20,160	1,093	Netherlands	20,160	1,093	P 2,240 @ ½d.	4 13 4	
Total	28,862	1,517		28,862	1,517	25,200	76 8 4	¾d. and ½d. ℔ lb.
COFFEE AND CHICORY, ROASTED AND GROUND AND IN LIQUID FORM—	lbs.			lbs.				
New South Wales.....Australia	1,188	59	Commonwealth	23,703	555			
" .....Other	1,085	69	United Kingdom.....	682	59			
Victoria.....Australia	22,515	496	Ceylon	251	17			
" .....Other	9,822	428	India	9,072	355			
			France.....	108	8			
			Java	459	31			
			Netherlands	335	27			
Inter-State transfers.....	34,610	1,052		34,610	1,052			
United Kingdom.....	10,518	571	United Kingdom.....	10,518	571			
Ceylon	238	4	Ceylon	238	4			
Total	45,366	1,627		45,366	1,627	14,305lbs.	357 12 6	6d. ℔ lb.
COFFEE, RAW AND KILN DRIED—	lbs.			lbs.				
New South Wales.....Other	16,437	474	Commonwealth	4,342	135			

Victoria	Australia	3,402	114	India	17,770	532		
"	Other	17,647	541	Arabia	3,317	128		
Queensland	Australia	940	21	Brazil	5 220	134		
				United States of America	7,777	221		
Inter-State transfers		38,426	1,150		38,426	1,150		
United Kingdom		35,261	1,078	Ceylon	32,673	1,056		
Ceylon		32,673	1,056	India	123,875	3,757		
India		123,875	3,757	Arabia	12,185	372		
Arabia		12,185	372	Costa Rica	35,261	1,078		
Java		5,494	148	Java	5,494	148		
United States of America		25,841	725	United States of America	25,841	725		
Total		273,755	8,286		273,755	8,286	263,233lbs.	3,290 8 3	3d. ₱ lb.
COKE—		tons			tons			
New South Wales	Australia	10,736	7,048	Commonwealth	10,745	7,067		
Victoria	"	9	19					
Inter-State transfers		10,745	7,067		10,745	7,067		
United Kingdom		8,369	11,441	United Kingdom	8,369	11,441		
Germany		20,601	17,464	Germany	20,601	17,464		
							tons.	
Total		39,715	35,972		39,715	35,972	28,972	5,794 8 0	4/- ₱ ton
COMBS (TOILET) AND SHAVING SETS—								
New South Wales	Other	—	292	Commonwealth	—	10		
Victoria	Australia	—	10	United Kingdom	—	293		
"	Other	—	508	Austria	—	111		
Queensland	"	—	5	France	—	306		
Western Australia	"	—	37	Germany	—	107		
				Russia	—	3		
				United States of America	—	22		
Inter-State transfers		—	852		—	852		
United Kingdom		—	1,566	United Kingdom	—	996		
Hongkong		—	3	New Zealand	—	1		
New Zealand		—	1	Austria	—	16		
Austria		—	4	China	—	3		
France		—	1	France	—	92		
Germany		—	203	Germany	—	658	£	
United States of America		—	138	Switzerland	—	12	920 @ 25 %	230 0 0	
				United States of America	—	138	P 978 @ 20 %	195 12 0	
Total		—	2,768		—	2,768	1,898	425 12 0	25% and 20 %
CONCENTRATES (OTHER THAN GOLD)—								
Dross and Ashes, Silver, and Silver Lead.*		cwts.			cwts.			
New South Wales	Australia	3,920,330	1,247,959	Commonwealth	3,920,330	1,247,959	—	—	Free
†*Zinc.*		cwts.			cwts.			
New South Wales	Australia	6,068,743	763,229	Commonwealth	6,068,743	763,229	—	—	Free

* Previously classified under Bullion (Silver in Matte), and (Lead in Matte). † Previously classified as Spelter.

No. 17.—Imports into the State of South Australia (including the Northern Territory) for the Year ended December 31st, 1909—*continued.*

Articles and Countries whence Imported.	Quantity.	Value.	Country of Origin	Quantity.	Value.	Amount on which Duty was Collected.	Duty Collected.	Rate of Duty.
		£			£		£ s. d.	
CONFECTIONERY, N.E.I., INCLUDING BON-BONS, &c.—	lbs.			lbs.				
New South Wales.....Australia	35,200	1,274	Commonwealth	1,283,692	33,691			
" .....Other	9,560	629	United Kingdom.....	13,735	756			
Victoria.....Australia	1,244,560	32,321	Ceylon	62	1			
" .....Other	6,513	311	Austria	63	5			
Queensland.....Australia	885	19	France.....	44	4			
" .....Other	486	23	Germany.....	68	3			
Western Australia.....Australia	3,047	77	Italy	60	6			
" .....Other	674	45	Netherlands	339	18			
			Switzerland	1,352	116			
			Turkey	200	10			
			United States of America ...	1,310	89			
Inter-State transfers.....	1,300,925	34,699		1,300,925	34,699			
United Kingdom.....	257,156	15,397	United Kingdom.....	235,666	13,835			
Hongkong.....	1,686	21	Arabia	155	6			
Straits Settlements	10	1	Austria	743	47			
Belgium	1,769	82	China.....	1,819	23			
China.....	133	2	France.....	1,792	89			
France.....	351	17	Germany.....	10,605	802			
Germany.....	20,333	1,429	Italy	40	1			
Italy	40	1	Netherlands	8,620	570	lbs.		
Netherlands	1,360	122	Switzerland	24,345	1,730	85,087 @ 3d.	1,063 11 9	
Switzerland	1,014	59	United States of America	11,919	526	P 237,040 @ 2½d.	2,469 3 4	
United States of America	11,852	498						
Total	1,596,629	52,328		1,596,629	52,328	322,127	3,532 15 1	3d. and 2½d. ℔ lb.
Ornamental, but not edible.								
Victoria.....Australia	—	176	Commonwealth	—	176			
" .....Other	—	9	United Kindgom.....	—	7			
			Germany.....	—	2			
Inter-State transfers	—	185		—	185			
United Kindgom.....	—	68	United Kingdom.....	—	68			
Germany.....	—	1	Germany.....	—	1			
Total	—	254		—	254	£69	17 5 0	25 %
COPPER—								
Bars, Rods, and Strips.	cwts.			cwts.				
New South Wales.....Other	1	4	Commonwealth	15	109			
Victoria.....Australia	15	109	United Kingdom.....	5	9			
" .....Other	5	6	Belgium	1	1			
Inter-State transfers.....	21	119		21	119			
United Kingdom.....	109	452	United Kingdom.....	109	452			
Belgium	10	49	Belgium	10	49			
Total	140	620		140	620	—	—	Free

Blocks or Ingots.	cwts.			cwts.				
New South Wales.....Australia	280	815	Commonwealth	281	818			
Victoria..... "	1	3						
Total	281	818		281	818	—	—	Free
Pipes and Tubes (Plain).	cwts.			cwts.				
New South Wales.....Other	3	22	United Kingdom.....	48	188			
Victoria..... "	46	172	Germany.....	1	6			
Inter-State transfers.....	49	194		49	194			
United Kingdom.....	419	1,914	United Kingdom.....	412	1,883			
Germany.....	66	303	France.....	7	31			
			Germany.....	66	303			
Total	534	2,411		534	2,411	—	—	Free
Sheet and Plate (Plain).	cwts.			cwts.				
New South Wales.....Other	3	5	United Kingdom.....	43	211			
Victoria..... "	43	213	Belgium	1	4			
			France.....	1	1			
			United States of America	1	2			
Inter-State transfers.....	46	218		46	218			
United Kingdom.....	538	2,233	United Kingdom.....	528	2,192			
Belgium	149	625	Belgium	149	625			
Germany.....	159	671	France.....	10	41			
			Germany.....	159	671			
Total	892	3,747		892	3,747	—	—	Free
COPYING APPARATUS FOR DUPLICATING TYPEWRITING AND THE LIKE—								
New South Wales.....Other	—	57	United Kingdom.....	—	58			
Victoria ..... "	—	45	United States of America	—	44			
Inter-State transfers.....	—	102		—	102			
United Kingdom.....	—	18	United Kingdom.....	—	16	£		
United States of America	—	2	Germany.....	—	2	4 @ 20 %	0 16 0	
			United States of America	—	2	P 16 @ 15 %	2 8 0	
Total	—	122		—	122	20	3 4 0	20 % and 15 %
CORDAGE AND TWINES—								
Engine Packing (in Rope Form) other than Asbestos.								
New South Wales.....Australia	—	7	Commonwealth	—	150			
" .....Other	—	69	United Kingdom.....	—	180			
Victoria.....Australia	—	143	Austria	—	10			
" .....Other	—	122	United States of America	—	16			
Western Australia..... "	—	15						
Inter-State transfers.....	—	356		—	356			
United States of America	—	14	United States of America	—	14			
Total	—	370		—	370	£14	2 16 0	20 %

No. 17.—Imports into the State of South Australia (including the Northern Territory) for the Year ended December 31st, 1909—*continued.*

Articles and Countries whence Imported.	Quantity.	Value.	Country of Origin.	Quantity.	Value.	Amount on which Duty was Collected.	Duty Collected.	Rate of Duty.
CORDAGE AND TWINES—*continued*—		£			£		£ s. d.	
Metal.	cwts.			cwts.				
New South Wales.....Australia	34	87	Commonwealth	69	169			
" .....Other	553	890	United Kingdom.....	852	1,453			
Victoria.....Australia	35	82						
" .....Other	299	563						
Inter-State transfers.....	921	1,622		921	1,622			
United Kingdom.....	1,035	1,985	United Kingdom.....	1,035	1,985			
Germany.....	272	235	Germany.....	272	235			
United States of America	18	9	United States of America	18	9			
Total	2,246	3,851		2,246	3,851	—	—	Free
Cordage, N.E.I.								
New South Wales.....Australia	—	318	Commonwealth	—	13,414			
" .....Other	—	214	United Kingdom.....	—	1,030			
Victoria.....Australia	—	13,092	Canada	—	4			
" .....Other	—	839	Ceylon	—	1			
Queensland.....Australia	—	4	India	—	21			
" .....Other	—	10	New Zealand	—	55			
Western Australia..... "	—	178	Belgium	—	3			
			China.....	—	11			
			France.....	—	1			
			Germany.....	—	7			
			Japan	—	25			
			United States of America	—	83			
Inter-State transfers.....	—	14,655		—	14,655			
United Kingdom.....	—	8,617	United Kingdom.....	—	8,514			
Hongkong.....	—	1	India	—	88			
India	—	88	Austria	—	19			
Germany.....	—	101	Belgium	—	1			
Japan	—	7	China.....	—	1			
United States of America	—	168	France.....	—	6			
			Germany.....	—	116			
			Italy	—	33			
			Japan	—	7			
			Russia	—	29			
			United States of America ...	—	168			
Total	—	23,637		—	23,637	£9,672	2,418 0 0	25 %
Nets and Netting for Fishing and Rabbits, &c.								
New South Wales.....Other	—	21	Commonwealth	—	51			
Victoria.....Australia	—	51	United Kingdom.....	—	269			
" .....Other		248						
Inter-State trnasfers.....	—	320		—	320			

United Kingdom	—	206	United Kingdom	—	201			
Hongkong	—	14	Hongkong	—	2			
Germany	—	53	China	—	12			
Norway	—	13	Norway	—	47			
			Sweden	—	24			
Total	—	606		—	606	£84	4 4 0	5 % and free
Reaper and Binder Twine and Yarn.	cwts.			cwts.				
New South Wales.....Australia	2,341	4,670	Commonwealth	8,321	17,284			
" .....Other	203	441	United Kingdom	2	5			
Victoria.....Australia	5,980	12,614	New Zealand	675	1,424			
" .....Other	482	998	Sweden	8	10			
Inter-State transfers	9,006	18,723		9,006	18,723			
United Kingdom	1,108	2,470	United Kingdom	1,108	2,470			
Total	10,114	21,193		10,114	21,193	1,109 cwts	277 5 0	5/- ℔ cwt.
Sewing and Embroidery Silks and Twists, &c.								
New South Wales.....Other	—	830	United Kingdom	—	4,041			
Victoria..... "	—	4,314	Canada	—	222			
Queensland..... "	—	25	China	—	11			
Western Australia..... "	—	14	France	—	8			
Tasmania..... "	—	1	Germany	—	62			
			Switzerland	—	16			
			United States of America	—	824			
Inter-State transfers	—	5,184		—	5,184			
United Kingdom	—	35,222	United Kingdom	—	35,068			
Hongkong	—	22	Belgium	—	29			
Germany	—	11	China	—	22			
United States of America	—	684	France	—	81			
			Germany	—	34			
			Switzerland	—	21			
			United States of America	—	684			
Total	—	41,123		—	41,123	—	—	Free
CORKS—								
Small (up to 8oz. bottles), Bungs, and Rings.	lbs.			lbs.				
New South Wales.....Australia	40	4	Commonwealth	50	5			
" .....Other	3	1	United Kingdom	3	1			
Victoria.....Australia	10	1	Portugal	380	13			
" .....Other	850	54	Spain	470	41			
Inter-State transfers	903	60		903	60			
United Kingdom	1,407	180	United Kingdom	693	99			
Germany	59	11	Germany	46	8			
Spain	1,899	255	Portugal	17	3			
United States of America	12	2	Spain	2,609	336			
			United States of America	12	2			
Total	4,280	508		4,280	508	3,717lbs.	185 17 0	1/- ℔ lb.

No. 17.—Imports into the State of South Australia (including the Northern Territory) for the Year ended December 31st, 1909—*continued.*

Articles and Countries whence Imported.	Quantity.	Value.	Country of Origin.	Quantity.	Value.	Amount on which Duty was Collected.	Duty Collected.	Rate of Duty.
		£			£		£ s. d.	
CORKS—*continued*—								
Corks, N.E.I.	lbs.			lbs.				
New South Wales.....Other	1,438	193	Commonwealth	1,877	197			
Victoria.....Australia	1,877	197	United Kingdom.....	769	66			
" .....Other	11,358	1,173	Portugal	4,516	354			
Western Australia..... "	31	7	Spain	7,542	953			
Inter-State transfers.....	14,704	1,570		14,704	1,570			
United Kingdom.....	11,957	859	United Kingdom.....	2,778	263			
Portugal	6,913	461	Germany.....	21	4			
Spain	33,846	2,549	Portugal	7,517	475			
			Spain	42,400	3,127			
Total	67,420	5,439		67,420	5,439	55,444lbs.	1,386 2 0	6d. ℔ lb.
CORK MATS, AND OTHER MANUFACTURES OF CORK, N.E.I.—								
New South Wales.....Other	—	18	United Kingdom.....	-	3			
Victoria..... "	—	42	Germany.....	—	8			
			Spain	-	49			
Inter-State transfers.....	—	60		—	60			
United Kingdom.....	—	98	United Kingdom.....	—	76			
Germany.....	—	9	Germany.....	—	9			
Portugal	—	166	Portugal	—	166			
Spain	—	10	Spain	—	32			
Total	—	343		—	343	£374	56 2 0	15 %
COSIES AND CUSHIONS, IN PART OR WHOLLY MADE UP, &c.—								
New South Wales.....Australia	—	138	Commonwealth	—	1,110			
" .....Other	—	1,093	United Kingdom.....	—	6,084			
Victoria.....Australia	—	928	Canada	—	1			
" .....Other	—	6,627	India	—	70			
Queensland.....Australia	—	40	Straits Settlements	—	3			
" .....Other	—	85	Austria	—	33			
Western Australia.....Australia	—	4	Belgium	—	140			
" .....Other	—	384	China.....	—	22			
			France.....	—	86			
			Germany.....	—	909			
			Japan	—	691			
			Switzerland	—	20			
			United States of America ...	—	130			
Inter-State transfers.....	—	9,299		—	9,299			
United Kingdom.....	—	26,279	United Kingdom.....	—	22,435			
Ceylon	—	1	Cape Colony.....	—	3			
Hongkong.....	—	196	Ceylon	—	2			
India	—	261	India	—	294			
New Zealand	—	9	New Zealand	—	9			

China	—	59	Austria	—	668			
France	—	18	Belgium	—	667			
Germany	—	1,030	China	—	260			
Italy	—	2	France	—	379			
Japan	—	1,475	Germany	—	2,565			
United States of America	—	32	Italy	—	5			
			Japan	—	1,491			
			Netherlands	—	80			
			Spain	—	2			
			Switzerland	—	242			
			Teneriffe	—	104	£		
			Turkey	—	123	6,931 @ 25 %	1,732 15 0	
			United States of America	—	33	P 22,571 @ 20 %	4,514 4 0	
Total	—	38,661		—	38,661	29,502	6,246 19 0	25 % and 20 %
COTTON, RAW—	lbs.			lbs.				
Straits Settlements	16,271	314	Straits Settlements	16,271	314			
Java	16,285	305	Java	16,285	305			
Total	32,556	619		32,556	619	—	—	Free
Waste.								
New South Wales ... Australia	—	3	Commonwealth	—	3			
" ... Other	—	18	United Kingdom	—	155			
Victoria ... "	—	162	Japan	—	30			
Western Australia ... "	—	5						
Inter-State transfers	—	188		—	188			
United Kingdom	—	2,587	United Kingdom	—	2,587			
Germany	—	13	Germany	—	13			
Japan	—	229	Japan	—	229			
Total	—	3,017		—	3,017	—	—	Free
Wick, Candle and Lamp.								
New South Wales ... Other	—	4	Commonwealth	—	122			
Victoria ... Australia	—	122	United Kingdom	—	91			
" ... Other	—	87	Germany	—	4			
Western Australia ... "	—	4						
Inter-State transfers	—	217		—	217			
United Kingdom	—	4	United Kingdom	—	4			
United States of America	—	5	United States of America	—	5			
Total	—	226		—	226	£5 @ 5 %	0 5 0	5 % and free
CURTAINS AND BLINDS, N.E.I.—								
New South Wales ... Australia	—	65	Commonwealth	—	283			
" ... Other	—	180	United Kingdom	—	1,586			
Victoria ... Australia	—	185	Austria	—	2			
" ... Other	—	1,672	Belgium	—	35			
Queensland ... Australia	—	8	France	—	11			
" ... Other	—	1	Germany	—	136			
Western Australia ... Australia	—	25	Japan	—	19			
" ... Other	—	38	Switzerland	—	90			
			United States of America	—	12			
Inter-State transfers	—	2,174		—	2,174			

No. 17.—Imports into the State of South Australia (including the Northern Territory) for the Year ended December 31st, 1909.

Articles and Countries whence Imported.	Quantity.	Value.	Country of Origin.	Quantity.	Value.	Amount on which Duty was Collected.	Duty Collected	Rate of Duty.
		£			£		£ s. d.	
CURTAINS AND BLINDS, N.E.I.—*continued*—								
United Kingdom	—	7,448	United Kingdom	—	6,507			
Hongkong	—	20	India	—	1			
Germany	—	325	Austria	—	43			
Japan	—	10	Belgium	—	62			
United States of America	—	17	China	—	20			
			France	—	69			
			Germany	—	707			
			Japan	—	10			
			Switzerland	—	380	£		
			Turkey	—	4	1,312 @ 20 %	262 8 0	
			United States of America	—	17	P 6,502 @ 15 %	975 6 0	
Total	—	9,994		—	9,994	7,814	1,237 14 0	20 % and 15 %
CUTLERY OF ALL KINDS, N.E.I.—								
New South Wales.....Australia	—	20	Commonwealth	—	72			
" .....Other	—	1,322	United Kingdom	—	2,949			
Victoria.....Australia	—	52	Austria	—	5			
" .....Other	—	2,176	France	—	5			
Queensland..... "	—	34	Germany	—	756			
Western Australia..... "	—	441	Japan	—	2			
Tasmania..... "	—	2	Switzerland	—	2			
			United States of America	—	256			
Inter-State transfers	—	4,047		—	4,047			
United Kingdom	—	12,093	United Kingdom	—	11,487			
Hongkong	—	1	New Zealand	—	1			
New Zealand	—	1	Austria	—	4			
Germany	—	1,253	China	—	1			
United States of America	—	788	France	—	13			
			Germany	—	1,793	£		
			Switzerland	—	6	2,618 @ 15 %	392 14 0	
			United States of America	—	831	P 11,504 @ 10 %	1,150 8 0	
Total	—	18,183		—	18,183	14,122	1,543 2 0	15 % and 10 %
DECORATIONS OF ANY MATERIAL, N.E.I.—								
New South Wales.....Australia	—	410	Commonwealth	—	730			
Victoria..... "	—	320						
Inter-State transfers	—	730		—	730			
United Kingdom	—	274	United Kingdom	—	274			
Total	—	1,004		—	1,004	£238	59 10 0	25 %
DIVING DRESSES AND APPARATUS—								
Victoria.....Other	—	55	United Kingdom	—	88			
Queensland..... "	—	33						
Inter-State transfers	—	88		—	88			

United Kingdom	—	45	United Kingdom	—	45			
Total	—	133		—	133	—	—	Free
DRUGS AND CHEMICALS—								
Bacteriological Products and Serum.								
New South Wales.....Other	—	85	Commonwealth	—	5			
Victoria.....Australia	—	5	United Kingdom	—	75			
" .....Other	—	17	Germany	—	15			
			United States of America	—	12			
Inter-State transfers	—	107		—	107			
United Kingdom	—	22	United Kingdom	—	6			
Germany	—	4	France	—	13			
			Germany	—	7			
Total	—	133		—	133	—	—	Free
Bisulphites and Sulphites of Calcium, &c.								
Victoria.....Other	—	12	United Kingdom	—	12			
United Kingdom	—	146	United Kingdom	—	139	£		
Germany	—	60	Germany	—	67	69 @ 25 %	17 5 0	
United States of America	—	1	United States of America	—	1	P 160 @ 20 %	32 0 0	
Total	—	219		—	219	229	49 5 0	25 % and %
Cream of Tartar.	cwts.			cwts.				
New South Wales.....Other	13	52	United Kingdom	7	26			
Victoria..... "	593	485	France	599	511			
Inter-State transfers	606	537		606	537			
United Kingdom	61	206	United Kingdom	60	202			
France	2,178	7,450	France	2,179	7,454			
Germany	86	365	Germany	86	365			
Total	2,931	8,558		2,931	8,558	—	—	Free
Cyanide of Potassium, Sodium, and Bromide Salts.	lbs.			lbs.				
New South Wales.....Other	15,034	617	United Kingdom	20,766	804			
Victoria..... "	7,188	231	Germany	1,568	49			
Queensland..... "	112	5						
Inter-State transfers	22,334	853		22,334	853			
United Knigdom	4,870	153	United Kingdom	4,870	153			
Germany	10,080	315	Germany	10,080	315			
Total	37,284	1,321		37,284	1,321	—	—	Free
Foaming Powders and Liquids.								
New South Wales.....Other	—	2	Commonwealth	—	47			
Victoria.....Australia	—	47	United Kingdom	—	107			
" .....Other	—	99						
Western Australia..... "	—	6						
Inter-State transfers	—	154		—	154			
United Kingdom	—	72	United Kingdom	—	71	£22 @ 25 %	5 10 0	
Germany	—	10	Germany	—	11	P 113 @ 20 %	22 12 0	
Total	—	236		—	236	135	28 2 0	25 % and 20 %

No. 17.—Imports into the State of South Australia (including the Northern Territory) for the Year ended December 31st, 1909—*continued.*

Articles and Countries whence Imported.	Quantity.	Value.	Country of Origin.	Quantity.	Value.	Amount on which Duty was Collected.	Duty Collected.	Rate of Duty.
		£			£		£ s. d.	
DRUGS AND CHEMICALS—*continued*—								
Food Preservatives, N.E.I.								
New South Wales.....Other	—	2	Commonwealth	—	206			
Victoria.....Australia	—	206	United Kingdom.....	—	2			
Total	—	208		—	208	—	—	25 % and 20 %
Other, Free.								
New South Wales.....Australia	—	781	Commonwealth	—	2,307			
" .....Other	—	672	United Kingdom.....	—	1,004			
Victoria.....Australia	—	1,526	Canada	—	6			
" .....Other	—	1,053	China.....	—	8			
Queensland..... "	—	13	France.....	—	12			
Western Australia..... "	—	59	Germany.....	—	327			
			Japan	—	15			
			Java	—	5			
			United States of America ...	—	420			
Inter-State transfers.....	—	4,104		—	4,104			
United Kingdom.....	—	6,645	United Kingdom.....	—	5,561			
Canada	—	9	Canada	—	9			
Hongkong.....	—	5	Cape Colony.....	—	12			
India	—	91	India	—	111			
Belgium	—	14	Jamaica	—	43			
France.....	—	30	Straits Settlements	—	1			
Germany.....	—	3,150	Argentine	—	36			
Italy	—	143	Austria	—	152			
Japan	—	55	Belgium	—	28			
Netherlands	—	72	China.....	—	11			
Sweden	—	79	France.....	—	88			
United States of America	—	2,534	Germany.....	—	3,615			
			Italy	—	196			
			Japan	—	63			
			Java	—	9			
			Morocco	—	8			
			Netherlands	—	142			
			Russia	—	66			
			Spain	—	22			
			Sweden	—	80			
			Switzerland	—	3			
			Turkey	—	3			
			United States of America ...	—	2,568			
Total	—	16,931		—	16,931	—	—	Free
DYES—								
New South Wales.....Australia	—	277	Commonwealth	—	314			
" .....Other	—	1,026	United Kingdom.....	—	236			
Victoria.....Australia	—	37	India	—	324			
" .....Other	—	1,018	Asia Minor	—	55			

Queensland ..... "	—	1	Belgium	—	4				
			Denmark	—	26				
			Germany	—	356				
			Turkey	—	53				
			United States of America ...	—	991				
Inter-State transfers	—	2,359		—	2,359				
United Kingdom	—	410	United Kingdom	—	239				
France	—	34	Brazil	—	11				
Germany	—	917	France	—	92				
United States of America	—	2	Germany	—	951				
			Portugal	—	11				
			Spain	—	42				
			Switzerland	—	15				
			United States of America ...	—	2				
Total	—	3,722		—	3,722	£1,124 @ 5 %	56 4 0	5 % and free
EARTHENWARE, BROWNWARE, AND STONEWARE— *Not Elsewhere Included.*								
New South Wales ..... Australia	—	133	Commonwealth	—	578			
" ..... Other	—	521	United Kingdom	—	5,404			
Victoria ..... Australia	—	444	India	—	20			
" ..... Other	—	5,693	Austria	—	5			
Queensland ..... "	—	5	China	—	2			
Western Australia ..... Australia	—	1	Germany	—	445			
" ..... Other	—	68	Italy	—	6			
			Japan	—	353			
			Java	—	32			
			United States of America ...	—	20			
Inter-State transfers	—	6,865		—	6,865			
United Kingdom	—	16,910	United Kingdom	—	16,758			
Hongkong	—	7	Austria	—	190			
Germany	—	1,720	Belgium	—	28			
Italy	—	6	China	—	7			
Japan	—	161	France	—	16			
United States of America	—	14	Germany	—	1,619			
			Italy	—	6			
			Japan	—	172	£		
			Netherlands	—	8	2,021 @ 25 %	505 5 0	
			United States of America ...	—	14	P 16,701 @ 20 %	3,340 4 0	
Total	—	25,683		—	25,683	18,722	3,845 9 0	25 % and 20 %
Free.								
Victoria ..... Other	—	28	United Kingdom	—	18			
Queensland ..... "	—	4	United States of America	—	14			
Inter-State transfers	—	32		—	32			
United Kingdom	—	1,173	United Kingdom	—	1,173			
United States of America	—	20	United States of America	—	20			
Total	—	1,225		—	1,225	—	—	Free

No. 17.—Imports into the State of South Australia (including the Northern Territory) for the Year ended December 31st, 1909—*continued.*

Articles and Countries whence Imported.	Quantity.	Value.	Country of Origin.	Quantity.	Value.	Amount on which Duty was Collected.	Duty Collected.	Rate of Duty.
		£			£		£ s. d.	
EGGS, IN SHELL—	doz.			doz.				
New South Wales.....Australia	1,300	95	Commonwealth	1,308	111			
" .....Other	24	1	China.....	24	1			
Victoria.....Australia	8	16						
Inter-State transfers.....	1,332	112		1,332	112			
United Kingdom.....	12	1	United Kingdom.....	12	1			
Hongkong.....	1,467	41	China.....	1,467	41			
Total	2,811	154		2,811	154	2,448doz.	61 4 0	6d. ℔ doz.
EGG, ALBUMEN, DRY—	lbs.			lbs.				
New South Wales.....Other	38	11	United Kingdom.....	28	8			
Victoria..... "	45	13	China.....	27	8			
			Germany.....	28	8			
Inter-State transfers.....	83	24		83	24			
United Kingdom.....	42	6	United Kingdom.....	28	4			
France.....	4	1	France.....	4	1			
			Russia	14	2			
Total	129	31		129	31	46lbs.	5 15 0	2/6 ℔ lb.
EGG YOLK AND ALBUMEN, COMBINED, DRY—	lbs.			lbs.				
United Kingdom.....	50	6	United Kingdom.....	50	6	53lbs.	3 10 8	1/4 ℔ lb.
EGG YOLK, DRY—	lbs.			lbs.				
United Kingdom.....	50	5	United Kingdom.....	50	5	50lbs.	1 16 6	8¾d. ℔ lb.
ELECTRICAL ARTICLES AND MATERIALS, VIZ.:—ACCUMULATORS, &c.—								
New South Wales.....Australia	—	400	Commonwealth	—	787			
" .....Other	—	1,519	United Kingdom.....	—	5,433			
Victoria.....Australia	—	387	Austria	—	99			
" .....Other	—	6,014	Belgium	—	30			
Western Australia..... "	—	169	Denmark	—	112			
			France.....	—	53			
			Germany.....	—	1,258			
			Italy	—	8			
			Netherlands	—	2			
			Sweden	—	36			
			Switzerland	—	7			

			United States of America	—	664			
Inter-State transfers	—	8,489		—	8,489			
United Kingdom	—	15,624	United Kingdom	—	14,676			
New Zealand	—	24	New Zealand	—	24			
Belgium	—	162	Straits Settlements	—	1			
Germany	—	4,289	Austria	—	17			
Italy	—	63	Belgium	—	162			
United States of America	—	1,003	France	—	146			
			Germany	—	5,047			
			Italy	—	68			
			Netherlands	—	4			
			United States of America	—	1,020			
Total	—	29,654		—	29,654	£5,793 @ 5 %	289 13 0	5 % and free
FANCY GOODS (DUTIABLE)—								
New South Wales.....Australia	—	284	Commonwealth	—	2,139			
" .....Other	—	35,44	United Kingdom	—	5,893			
Victoria.....Australia	—	1,828	India	—	14			
" .....Other	—	9,855	Straits Settlements	—	2			
Queensland.....Australia	—	13	Austria	—	370			
" .....Other	—	70	Belgium	—	17			
Western Australia.....Australia	—	8	China	—	5			
" .....Other	—	460	Egypt	—	15			
Tasmania.....Australia	—	6	France	—	1,145			
" .....Other	—	4	Germany	—	4,367			
			Italy	—	4			
			Japan	—	542			
			Russia	—	15			
			Switzerland	—	17			
			United States of America	—	1,527			
Inter-State transfers	—	16,072		—	16,072			
United Kingdom	—	24,243	United Kingdom	—	18,029			
Canada	—	90	Canada	—	90			
Ceylon	—	9	Cape Colony	—	4			
Hongkong	—	55	Ceylon	—	12			
India	—	24	Gibraltar	—	1			
New Zealand	—	8	Hongkong	—	2			
Straits Settlements	—	1	India	—	40			
France	—	141	New Zealand	—	8			
Germany	—	9,303	Straits Settlements	—	2			
Italy	—	32	Austria	—	1,655			
Japan	—	561	Belgium	—	63			
United States of America	—	2,787	China	—	53			
			France	—	2,083			
			Germany	—	11,680			
			Italy	—	109			
			Japan	—	561			
			Netherlands	—	6			
			Palestine	—	3			
			Russia	—	3	£		
			Switzerland	—	30	19,249 @ 25 %	4,812 5 0	
			United States of America	—	2,820	P 18,100 @ 20 %	3,620 0 0	
Total	— —	53,326		—	53,326	37,349	8,432 5 0	25 % and 20 %

No. 17.—Imports into the State of South Australia (including the Northern Territory) for the Year ended December 31st, 1909—*continued.*

Articles and Countries whence Imported.	Quantity.	Value.	Country of Origin.	Quantity.	Value.	Amount on which Duty was Collected.	Duty Collected.	Rate of Duty.
		£			£		£ s. d.	
FANCY GOODS—FREE (INCLUDING DOLLS UNDRESSED)—								
New South Wales.....Other	—	5,234	United Kingdom.....	—	2,991			
Victoria..... "	—	497	Denmark	—	10			
Western Australia..... "	—	1,704	France.....	—	2,924			
			Germany.....	—	78			
			Italy	—	254			
			United States of America	—	1,178			
Inter-State transfers.....	—	7,435		—	7,435			
United Kingdom.....	—	417	United Kingdom.....	—	294			
Germany.....	—	1,791	India	—	7			
			Austria	—	32			
			France.....	—	78			
			Germany.....	—	1,797			
Total	—	9,643		—	9,643	—	—	Free
FEATHERS—								
Dressed.								
New South Wales.....Australia	—	6	Commonwealth	—	113			
" .....Other	—	172	United Kingdom.....	—	809			
Victoria.....Australia	—	95	Austria	—	30			
" .....Other	—	1,887	France.....	—	967			
Queensland.....Australia	—	11	Germany.....	—	266			
Western Australia..... "	—	1	Netherlands	—	10			
" .....Other	—	23						
Inter-State transfers.....	—	2,195		—	2,195			
United Kingdom.....	—	3,664	United Kingdom.....	—	2,417			
Cape Colony.....	—	5	Cape Colony.....	—	5			
France.....	—	124	Austria	—	8			
Germany.....	—	14	Belgium	—	42	£		
			France.....	—	942	3,802 @ 30 %	1,140 12 0	
			Germany.....	—	393	S.A.P. 5 @ 20 %	1 0 0	
Total	—	6,002		—	6,002	3,807	1,141 12 0	30 % and S. African preference 20 %
Undressed (used as Trimmings).								
United Kingdom.....	—	10	United Kingdom.....	—	10	£		
Cape Colony.....	—	2	Cape Colony.....	—	2	53 @ 15 %	7 19 0	
Germany.....	—	43	Germany.....	—	43	S.A.P. 2 @ 10 %	0 4 0	
Total	—	55		—	55	55	8 3 0	15 % and S. African preference 10 %
FIBRE—								
Coir.	cwts.			cwts.				
Ceylon	1,108	336	Ceylon	1,108	336	—	—	Free

Flax and Hemp, including Phorinium Tenax.	cwts.			cwts.				
Victoria.....Other	11	27	New Zealand	6	16			
			Russia	5	11			
Inter-State transfers.....	11	27		11	27			
United Kingdom.....	99	171	New Zealand	5,905	7,234			
New Zealand	5,905	7,234	Italy	6	8			
Italy	6	8	Philippine Islands	4,999	7,404			
Philippine Islands	4,999	7,404	Russia	99	171			
Total	11,020	14,844		11,020	14,844	—	—	Free
Other.	cwts.			cwts.				
Victoria.....Australia	8	4	Commonwealth	8	4			
" .....Other	12	6	Canada	12	6			
Inter-State transfers.....	20	10		20	10			
United Kingdom.....	35	81	United Kingdom.....	26	63			
Ceylon	60	35	Ceylon	60	35			
India	83	47	India	84	49			
Germany.....	103	158	Germany.....	103	158			
Java	28	54	Java	28	54			
			Russia	8	16			
Total	329	385		329	385	—	—	Free
FILTERS, N.E.I.—								
New South Wales.....Australia	—	29	Commonwealth	—	89			
" .....Other	—	4	United Kingdom.....	—	90			
Victoria.....Australia	—	60	Germany.....	—	41			
" .....Other	—	127						
Inter-State transfers.....	—	220		—	220			
United Kingdom.....	—	200	United Kingdom.....	—	135			
Germany.....	—	80	Austria	—	5			
United States of America	—	3	France.....	—	9			
			Germany.....	—	131			
			United States of America ...	—	3			
Total	—	503		—	503	£283	42 9 0	15 %
FIRECLAY MANUFACTURES, N.E.I.—								
New South Wales.....Other	—	66	Commonwealth	—	128			
Victoria.....Australia	—	128	United Kingdom.....	—	108			
" .....Other	—	482	France.....	—	181			
Western Australia..... "	—	10	Germany.....	—	269			
Inter-State transfers.....	—	686		—	686			
United Kingdom.....	—	734	United Kingdom.....	—	602			
Belgium	—	125	Belgium	—	125			
Germany.....	—	108	Germany.....	—	240			
United States of America	—	15	United States of America ...	—	15			
Total	—	1,668		—	1,668	£982	147 6 0	15 %

No. 17.—Imports into the State of South Australia (including the Northern Territory) for the Year ended December 31st, 1909—*continued.*

Articles and Countries whence Imported.	Quantity.	Value.	Country of Origin.	Quantity.	Value.	Amount on which Duty was Collected.	Duty Collected	Rate of Duty.
		£			£		£ s. d.	
FISH—								
Fresh (Oysters).	cwts.			cwts.				
New South Wales.....Australia	107	144	Commonwealth	1,389	1,743			
Victoria..... "	40	47						
Queensland..... "	1,242	1,552						
Total	1,389	1,743		1,389	1,743	—	—	2s. per cwt.
Fresh, or Preserved by Cold Process.	lbs.			lbs.				
New South Wales.....Australia	200	3	Commonwealth	200	3			
United Kingdom.....	15,387	270	United Kingdom.....	15,387	270			
Total	15,587	273		15,587	273	1,7321lbs.	72 3 5	1d. ℔ lb.
Potted or Concentrated, including Extracts and Caviare.								
New South Wales.....Other	—	9	United Kingdom.....	—	13			
Victoria..... "	—	1						
Queensland..... "	—	3						
Inter-State transfers.....	—	13		—	13			
United Kingdom.....	—	3,374	United Kingdom.....	—	3,359			
Hongkong.....	—	2	China.....	—	2			
Germany.....	—	64	France.....	—	1			
			Germany.....	—	64			
			Russia	—	14			
Total	—	3,453		—	3,453	£3,386	846 10 0	25 %
Preserved in Tins or other Air-Tight Vessels.	lbs.			lbs.				
New South Wales.....Other	30,500	875	Commonwealth	4,752	104			
Victoria..... "	77,182	2,560	United Kingdom.....	26,778	677			
Queensland.....Australia	192	2	Canada	10,396	320			
" .....Other	13,848	391	Cape Colony.....	144	6			
Western Australia.....Australia	4,560	102	Newfoundland	12	1			
" .....Other	1,440	54	New Zealand	262	15			
			Alaska	1,195	42			
			China.....	66	3			
			France.....	378	25			
			Germany.....	585	25			
			Italy	76	4			
			Norway	14,565	628			
			Portugal	3,064	145			
			Spain	74	3			
			Sweden	249	8			
			United States of America ...	65,126	1,978			
Inter-State transfers	127,722	3,984		127,722	3,984			

United Kingdom	838,505	12,506	United Kingdom	790,197	10,919			
Canada	256,885	6,905	Canada	258,781	7,012			
Hongkong	6,701	181	Cape Colony	493	17			
New Zealand	4,686	278	Newfoundland	960	51			
Germany	22,911	642	New Zealand	4,686	278			
Japan	365	5	China	6,651	180			
Norway	161,834	5,695	France	6,459	243			
Portugal	55,885	1,606	Germany	6,249	204			
Spain	2,000	55	Japan	365	5			
Sweden	4,494	109	Norway	180,844	6,207			
United States of America	429,224	9,913	Portugal	90,820	2,670			
			Spain	3,267	87			
			Sweden	4,494	109			
			United States of America	429,224	9,913			
Total	1,911,212	41,879		1,911,212	41,879	1,808,141lbs.	7,533 18 5	1d. ₱ lb.
Smoked or Dried (but not Salted).	lbs.			lbs.				
New South Wales.....Other	488	18	Commonwealth	10	1			
Victoria..... "	6,050	237	United Kingdom	288	13			
Tasmania.....Australia	10	1	New Zealand	3,550	172			
			Norway	2,700	70			
Inter-State transfers	6,548	256		6,548	256			
United Kingdom	2,659	59	United Kingdom	2,585	54			
Hongkong	3,101	162	Canada	74	5			
			China	3,101	162			
Total	12,308	477		12,308	477	5,090lbs.	21 4 2	1d. ₱ lb.
Not Elsewhere Included.	cwts.			cwts.				
Victoria.....Other	36	57	Commonwealth	12	21			
Western Australia.....Australia	2	5	United Kingdom	26	40			
Tasmania..... "	10	16	Norway	3	5			
			United States of America	7	12			
Inter-State transfers	48	78		48	78			
United Kingdom	957	1,295	United Kingdom	957	1,295			
Canada	96	163	Canada	96	163			
Hongkong	7	14	Newfoundland	30	52			
Newfoundland	30	52	China	7	14			
France	2	2	France	2	2			
Norway	177	294	Norway	177	294			
United States of America	163	256	United States of America	163	256			
Total	1,480	2,154		1,480	2,154	1,408cwts.	352 0 0	5/- ₱ cwt.
FLOCK—	cwts.			cwts.				
Victoria.....Australia	667	716	Commonwealth	667	716			
" .....Other	48	49	United Kingdom	3	5			
			India	17	19			
			Java	28	25			
Inter-State transfers	715	765		715	765			
United Kingdom	1,005	496	United Kingdom	1,005	496			
Total	1,720	1,261		1,720	1,261	—	—	Free

No. 17.—Imports into the State of South Australia (including the Northern Territory) for the Year ended December 31st, 1909—*continued.*

Articles and Countries whence Imported.	Quantity.	Value.	Country of Origin.	Quantity.	Value.	Amount on which Duty was Collected.	Duty Collected.	Rate of Duty.
		£			£		£ s. d.	
FLOORCLOTHS AND COVERINGS (INCLUDING FELTS AND PADS)—								
New South Wales.....Other	—	171	United Kingdom.....	—	4,905			
Victoria..... "	—	5,306	India	—	21			
Western Australia..... "	—	135	Austria	—	5			
			China.....	—	35			
			France.....	—	2			
			Germany.....	—	369			
			Japan	—	242			
			Turkey	—	19			
			United States of America	—	14			
Inter-State transfers.....	—	5,612		—	5,612			
United Kingdom.....	—	47,288	United Kingdom.....	—	46,718			
Hongkong.....	—	2	India	—	263			
India	—	258	Austria	—	46			
Belgium	—	69	Belgium	—	236			
Germany.....	—	259	China.....	—	2			
Japan.....	—	702	France.....	—	254			
United States of America	—	11	Germany.....	—	336			
			Japan	—	702	£		
			Netherlands	—	21	1,879 @ 15 %	281 17 0	
			United States of America	—	11	P 46,629 @ 10 %	4,662 18 0	
Total	—	54,201		—	54,201	48,508	4,944 15 0	15 % and 10 %
FODDER (COMPRESSED)—	cwts.			cwts.				
New South Wales.....Australia	38	15	Commonwealth	684	245			
Victoria..... "	646	230						
Total	684	245		684	245	—	—	Free
FOODS FOR ANIMALS, N.E.I.—	centals			centals				
New South Wales.....Australia	82	158	Commonwealth	2,867	654			
Victoria..... "	884	204	Java	196	7			
" .....Other	196	7						
Queensland.....Australia	1,901	292						
Inter-State transfers.....	3,063	661		3,063	661			
Java	4	1	Java	4	1			
Total	3,067	662		3,067	662	4 centals	0 8 0	2/- ₱ cental
FRUIT ESSENCES, ETHERS, &c.—								
United Kingdom.....	—	6	Jamaica	—	1			
Germany.....	—	4	Germany.....	—	6			
			Italy	—	3			
Total	—	10		—	10	£10	1 10 0	15 %

FRUITS AND VEGETABLES—

Fruits, Dried Currants.		lbs.			lbs.				
New South Wales	Australia	666	15	Commonwealth	10,495	241			
"	Other	484	8	Arabia	246	6			
Victoria	Australia	7,029	168	Greece	3,212	67			
"	Other	2,974	65						
Queensland	Australia	2,800	58						
Inter-State transfers		13,953	314		13,953	314			
Greece		10,642	101	Greece	10,642	101			
Total		24,595	415		24,595	415	14,757lbs.	184 9 3	3d. ₱ lb.
Dates.		lbs.			lbs.				
New South Wales	Other	320	4	India	2,500	20			
Victoria	"	23,028	198	Arabia	8,135	84			
				Persia	12,032	87			
				Turkey	681	11			
Inter-State transfers		23,348	202		23,348	202			
United Kingdom		85,039	565	India	1,372	18			
Hongkong		190	1	Arabia	504,885	3,046			
India		1,372	18	Asia Minor	13,400	69			
Arabia		435,409	2,581	China	190	1			
Asia Minor		13,400	69	France	1,068	47			
France		1,068	47	Persia	33,670	253			
Persia		32,299	241	Syria	12,702	73			
				Turkey	1,490	15			
Total		592,125	3,724		592,125	3,724	590,098lbs.	2,458 14 10	1d. ₱ lb.
Raisins, Sultanas.		lbs.			lbs.				
New South Wales	Australia	1,842	50	Commonwealth	10,545	253			
"	Other	8,453	110	France	72	2			
Victoria	Australia	8,703	203	Greece	339	7			
"	Other	2,773	38	Turkey	11,235	146			
Western Australia	"	420	7						
Inter-State transfers		22,191	408		22,191	408			
United Kingdom		336	4	Asia Minor	6,571	48			
Asia Minor		6,571	48	Turkey	336	4			
Total		29,098	460		29,098	460	11,558lbs.	144 9 6	3d. ₱ lb.
Raisins, Other.		lbs.			lbs.				
New South Wales	Australia	5,757	110	Commonwealth	35,031	861			
"	Other	78	3	Spain	78	3			
Victoria	Australia	29,274	751						
Inter-State transfers		35,109	864		35,109	864			
United Kingdom		536	9	Greece	336	3			
Portugal		200	7	Portugal	400	13			
Spain		110	4	Spain	110	4			
Turkey		17,555	127	Turkey	17,555	127			
Total		53,510	1,011		53,510	1,011	5,516lbs.	68 19 0	3d. ₱ lb.

No 17.—Imports into the State of South Australia (including the Northern Territory) for the Year ended December 31st, 1909—*continued.*

Articles and Countries whence Imported.	Quantity.	Value.	Country of Origin.	Quantity.	Value.	Amount on which Duty was Collected	Duty Collected.	Rate of Duty.
		£			£		£ s. d.	
FRUITS AND VEGETABLES—*continued*—								
Other.	lbs.			lbs.				
New South Wales.....Australia	4,069	124	Commonwealth	18,167	426			
" .....Other	777	24	United Kingdom.....	251	6			
Victoria.....Australia	10,428	210	France.....	423	16			
" .....Other	742	20	Persia	53	2			
Queensland.....Australia	30	1	Spain	56	1			
Western Australia..... "	3,640	91	Turkey	601	13			
" .....Other	175	2	United States of America ...	310	8			
Inter-State transfers.....	19,861	472		19,861	472			
United Kingdom.....	21,024	277	United Kingdom.....	264	10			
Hongkong.....	5,295	63	Canada	148	3			
Asia Minor	3,987	31	Asia Minor	3,987	31			
France.....	399	12	China.....	5,295	63			
Germany.....	40	1	France.....	20,751	269			
Turkey	35,799	517	Germany.....	60	1			
			Turkey	36,039	524			
Total	86,405	1,373		86,405	1,373	67,908lbs.	848 17 0	3d. ℔ lb.
Fruits Preserved in Liquid—Half-Pints and Smaller Sizes.	doz.			doz.				
New South Wales.....Other	198	32	China.....	198	32			
Hongkong.....	46	10	China.....	46	10			
Germany.....	3	1	Germany.....	3	1			
Italy	3	1	Italy	3	1			
Total	250	44		250	44	52doz.	1 19 0	9d. ℔ doz.
Pints and over Half-pints.	doz.			doz.				
New South Wales.....Australia	148	41	Commonwealth	4,613	848			
" .....Other	171	47	United Kingdom.....	2	2			
Victoria.....Australia	1,090	227	China.....	18	5			
" .....Other	2	1	France.....	139	36			
Queensland.....Australia	3,375	580	United States of America ...	14	5			
Inter-State transfers.....	4,786	896		4,786	896			
United Kingdom.....	1,182	214	United Kingdom.....	110	26			
Hongkong.....	162	32	India	8	2			
Straits Settlements	30,123	3,089	Straits Settlements	30,123	3,089			
Belgium	3,987	529	Belgium	4,735	630			
Germany.....	156	25	China.....	162	32			
Italy	83	10	France.....	257	75			
Japan	26	4	Germany.....	156	25			
			Italy	142	20			
			Japan	26	4			
Total	40,505	4,799		40,505	4,799	33,867doz.	2,540 0 6	1/6 ℔ doz.

Quarts and over Pints.	doz.			doz.				
New South Wales ..... Australia	251	95	Commonwealth	25,550	6,029			
" ..... Other	2	1	China	2	1			
Victoria ..... Australia	5,522	1,584						
Queensland ..... "	17,647	3,791						
Tasmania ..... "	2,130	559						
Inter-State transfers	25,552	6,030		25,552	6,030			
United Kingdom	20	8	United Kingdom	15	6			
Hongkong	54	15	Canada	2	1			
Straits Settlements	238	42	Straits Settlements	238	42			
Belgium	208	45	Belgium	208	45			
Germany	55	37	China	54	15			
United States of America	159	75	Germany	56	37			
			United States of America ...	161	76			
Total	26,286	6,252		26,286	6,252	803doz.	120 9 0	3/- ₱ doz.
Over a Quart.	galls.			galls.				
Victoria ..... Australia	296	62	Commonwealth	15,740	1,233			
" ..... Other	113	19	China	108	18			
Tasmania ..... Australia	15,444	1,171	France	5	1			
Inter-State transfers	15,853	1,252		15,853	1,252			
United Kingdom	212	62	China	1,202	198			
Hongkong	1,202	198	France	232	87			
France	191	76	Germany	128	40			
Germany	4	1	Italy	47	12			
Japan	242	35	Japan	242	35			
Total	17,704	1,624		17,704	1,624	1,874galls.	93 14 0	1/- ₱ gall.
Fruits, Fresh—Apples.	centals			centals				
New South Wales ..... Australia	273	216	Commonwealth	8,720	7,952			
" ..... Other	26	47	United States of America ...	26	47			
Victoria ..... Australia	8,364	7,665						
Queensland ..... "	24	21						
Tasmania ..... "	59	50						
Total	8,746	7,999		8,746	7,999	—	—	2/- ₱ cental
Bananas.	centals			centals				
New South Wales ..... Other	551	459	Commonwealth	40,103	17,071			
Victoria ..... "	545	581	Fiji	1,096	1,040			
Queensland ..... Australia	40,103	17,071						
Total	41,199	18,111		41,199	18,111	126 centals.	6 6 0	1 - ₱ cental
Citrus.	lbs.			lbs.				
New South Wales ..... Australia	5,600	50	Commonwealth	6,724	60			
" ..... Other	1,392	21	Italy	5,688	78			
Victoria ..... Australia	224	2						
" ..... Other	4,296	57						
Queensland ..... Australia	900	8						
Inter-State transfers	12,412	138		12,412	138			
Hongkong	6,501	27	China	6,501	27			
Italy	25,289	190	Italy	25,289	190			
Total	44,202	355		44,202	355	31,792lbs.	66 4 8	½d. ₱ lb.

No. 17.—Imports into the State of South Australia (including the Northern Territory) for the Year ended December 31st, 1909—*continued.*

Articles and Countries whence Imported.	Quantity.	Value.	Country of Origin.	Quantity.	Value.	Amount on which Duty was Collected.	Duty Collected.	Rate of Duty.
		£			£		£ s. d.	
FRUITS AND VEGETABLES—*continued*—								
Pineapples.	centals			centals				
Queensland	1,835	1,386	Commonwealth	1,835	1,386	—	—	2 - ₽ cental
N.E.I., including Fresh Lychee Nuts.	centals			centals				
New South Wales.....Australia	593	769	Commonwealth	1,221	1,479			
" .....Other	38	16	Fiji	38	16			
Victoria.....Australia	459	529						
Queensland..... "	138	150						
Western Australia..... "	31	31						
Inter-State transfers	1,259	1,495		1,259	1,495			
Hongkong	47	19	India	1	2			
India	1	2	China	47	19			
Total	1,307	1,516		1,307	1,516	67 centals	6 14 0	2 - ₽ cental
Vegetables, Dried or Concentrated.								
New South Wales.....Australia	—	169	Commonwealth	—	176			
" .....Other	—	10	United Kingdom	—	7			
Victoria.....Australia	—	4	Germany	—	3			
Queensland..... "	—	3						
Inter-State transfers	—	186		—	186			
United Kingdom	—	254	United Kingdom	—	204			
Hongkong	—	96	China	—	96			
Germany	—	34	France	—	33			
Japan	—	7	Germany	—	51			
United States of America	—	27	Japan	—	7			
			United States of America	—	27			
Total	—	604		—	604	£388	77 12 0	20 %
Vegetables, N.E.I.	centals			centals				
New South Wales.....Australia	7	8	Commonwealth	35	35			
" .....Other	14	13	Japan	14	13			
Victoria.....Australia	28	27						
Inter-State transfers	49	48		49	48			
Hongkong	106	36	New Zealand	35	23			
New Zealand	35	23	China	106	36			
Total	190	107		190	107	195 centals	19 10 0	2 - ₽ cental
FURNITURE—								
Chairs, of Wicker, Bamboo, or Cane, &c.	number			number				
New South Wales.....Australia	12	18	Commonwealth	92	84			
" .....Other	111	75	Japan	111	75			

Victoria ..... Australia	80	66						
Inter-State transfers	203	159		203	159			
Hongkong	109	59	Hongkong	22	6			
Straits Settlements	11	4	Straits Settlements	11	4	number		
Japan	1	1	China	87	53	193 @ 7/6	72 7 6	
			Japan	1	1	£1 @ 45 %	0 9 0	
Total	324	223		324	223	194	72 16 6	7/6 and 6/9 each, or 45 % and 40 %, whichever higher
Lounges and Settees, of Wicker, Bamboo, &c.	number			number				
Victoria ..... Australia	3	6	Commonwealth	3	6			
Hongkong	37	22	Hongkong	5	1	number		
Straits Settlements	1	1	Straits Settlements	1	1	109 @ 10/-	54 10 0	
			China	32	21	£1 @ 45 %	0 9 0	
Total	41	29		41	29	110	54 19 0	10/- and 8/9 each, or 45 % and 40 %, whichever higher
Furniture, N.E.I.								
New South Wales ..... Australia	—	1,971	Commonwealth	—	10,663			
" ..... Other	—	886	United Kingdom	—	2,385			
Victoria ..... Australia	—	8,624	Canada	—	169			
" ..... Other	—	4,120	India	—	7			
Queensland ..... "	—	2	New Zealand	—	26			
Western Australia ..... Australia	—	2	Austria	—	89			
" ..... Other	—	72	China	—	10			
Tasmania ..... Australia	—	66	France	—	284			
			Germany	—	52			
			Italy	—	13			
			Japan	—	140			
			Netherlands	—	5			
			United States of America	—	1,900			
Inter-State transfers	—	15,743		—	15,743			
United Kingdom	—	4,454	United Kingdom	—	4,232			
Canada	—	1,780	Canada	—	1,780			
Ceylon	—	4	Ceylon	—	4			
Hongkong	—	23	India	—	14			
India	—	7	New Zealand	—	1			
New Zealand	—	1	Straits Settlements	—	1			
Straits Settlements	—	1	Austria	—	1,009			
Austria	—	898	Belgium	—	2			
Belgium	—	2	China	—	23			
France	—	22	France	—	59			
Germany	—	1,164	Germany	—	1,135			
Italy	—	35	Italy	—	60			
Japan	—	518	Japan	—	518			
United States of America	—	4,725	Netherlands	—	33			
			Russia	—	32			
			Switzerland	—	5			
			Turkey	—	1	9,670 @ 35 %	3,384 10 0	
			United States of America	—	4,725	P 4,216 @ 30 %	1,264 16 0	
Total	—	29,377		—	29,377	13,886	4,649 6 0	35 % and 30 %

No. 17.—Imports into the State of South Australia (including the Northern Territory) for the Year ended December 31st, 1909—*continued.*

Articles and Countries whence Imported.	Quantity.	Value.	Country of Origin.	Quantity.	Value.	Amount on which Duty was Collected.	Duty Collected.	Rate of Duty.
		£			£		£ s. d.	
FURNITURE—*continued*—								
Minor Articles for.								
New South Wales.....Australia	—	85	Commonwealth	—	233			
" .....Other	—	370	United Kingdom.....	—	744			
Victoria.....Australia	—	148	China.....	—	12			
" .....Other	—	534	France.....	—	4			
			Germany.....	—	95			
			Japan	—	32			
			United States of America	—	17			
Inter-State transfers.....	—	1,137		—	1,137			
United Kingdom.....	—	4,218	United Kingdom.....	—	3,712			
Hongkong.....	—	28	Austria	—	15			
Germany.....	—	659	Belgium	—	49			
United States of America	—	250	China.....	—	28			
			France.....	—	164			
			Germany.....	—	937			
			United States of America ...	—	250			
Total	—	6,292		—	6,292	—	—	Free
FURS AND OTHER SKINS—								
Dressed or Prepared, N.E.I.								
New South Wales.....Australia	—	33	Commonwealth	—	53			
" .....Other	—	94	United Kingdom.....	—	100			
Victoria.....Australia	—	20	Russia	—	18			
" .....Other	—	30	United States of America ...	—	7			
Queensland..... "	—	1						
Inter-State transfers.....	—	178		—	178			
United Kingdom.....	—	356	United Kingdom.....	—	52			
Hongkong.....	—	2	Canada	—	10			
India	—	16	India	—	16			
			China.....	—	13			
			France.....	—	29			
			Germany.....	—	2			
			Japan	—	8			
			Russia	—	235			
			Turkey	—	9			
Total	—	552		—	552	£374	56 2 0	15 %
Hatters'.								
New South Wales.....Australia	—	707	Commonwealth	—	707			
United Kingdom.....	—	384	United Kingdom.....	—	228			
			Austria	—	124			
			France.....	—	32			
Total	—	1,091		—	1,091	£384	57 12 0	15 %

GAS—								
Carbonic Acid.	lbs.			lbs.				
New South Wales.....Australia	22,528	238	Commonwealth	28,962	300			
" .....Other	1,737	14	Germany.....	7,197	54			
Victoria.....Australia	6,434	62	United States of America ...	1,600	8			
" .....Other	6,890	35						
Western Australia..... "	170	13						
Inter-State transfers.....	37,759	362		37,759	362			
Germany.....	8,967	46	Germany.....	8,967	46			
Total	46,726	408		46,726	408	8,967lbs.	74 14 6	2d. ℔ lb.
GELATINE OF ALL KINDS—	lbs.			lbs.				
New South Wales.....Other	292	13	Commonwealth	560	23			
Victoria.....Australia	560	23	United Kingdom.....	4,237	212			
" .....Other	12,128	602	Austria	12	1			
Western Australia..... "	33	1	Belgium	1,468	59			
			France.....	4,456	235			
			Germany.....	2,280	109			
Inter-State transfers.....	13,013	639		13,013	639			
United Kingdom.....	31,960	1,402	United Kingdom.....	9,775	499			
Belgium	1,092	48	Austria	1,051	31			
France.....	8,276	309	Belgium	2,436	89			
			France.....	25,817	1,057	lbs.		
			Germany.....	902	44	31,777 @ 2d.	264 16 2	
			Netherlands	1,347	39	P 9,786 @ 1½d.	61 3 3	
Total	54.341	2,398		54,341	2,398	41,563	325 19 5	2d. and 1½d. ℔ lb.
GINGER—								
Green.	lbs.			lbs.				
New South Wales .....Other	72	1	Commonwealth	708	10			
Victoria..... "	3,123	55	China.....	2,414	40			
Queensland.....Australia	708	10	Japan	781	16			
Inter-State transfers.....	3,903	66		3,903	66			
United Kingdom.....	333	6	China.....	5,579	35			
Hongkong.....	5,246	29						
Total	9,482	101		9,482	101	5,579lbs.	23 4 11	1d. ℔ lb.
Preserved (not in Liquid).	lbs.			lbs.				
New South Wales.....Other	3,424	89	China.....	9,324	252			
Victoria..... "	6,320	171	Japan	420	8			
Inter-State transfers.....	9,744	260		9,744	260			
United Kingdom.....	88	2	United Kingdom.....	88	2			
Hongkong.....	32,233	547	China.....	39,526	662			
China.....	7,293	115						
Total	49,358	924		49,358	924	37,963lbs.	474 10 9	3d. ℔ lb.

No. 17.—Imports into the State of South Australia (including the Northern Territory) for the Year ended December 31st, 1909—*continued.*

Articles and Countries whence Imported.	Quantity.	Value.	Country of Origin.	Quantity.	Value.	Amount on which Duty was Collected.	Duty Collected.	Rate of Duty.
		£			£		£ s. d.	
GLASS AND GLASSWARE—								
Bent, Bevelled, Heraldic, Sand-blasted, &c.								
New South Wales.....Other	—	40	United Kingdom.....	—	27			
Victoria..... "	—	165	Belgium	—	176			
			Germany.....	—	2			
Inter-State transfers.....	—	205		—	205			
United Kingdom.....	—	589	United Kingdom.....	—	589	£		
Germany.....	—	69	Germany.....	—	69	40 @ 30 %	12 0 0	
United States of America	—	3	United States of America ...	—	3	P 587 @ 25 %	146 15 0	
Total	—	866		—	866	627	158 15 0	30 % and 25 %
Bottles (Empty), of not more than 5 fluid drams capacity.								
United Kingdom.....	—	193	United Kingdom.....	—	142			
Germany.....	—	14	Belgium	—	3			
United States of America	—	51	France.....	—	59			
			Germany.....	—	3			
			United States of America ...	—	51			
Total	—	258		—	258	—	—	Free
Bottles N.E.I., Flasks and Jars (Empty).								
New South Wales.....Australia	—	309	Commonwealth	—	3,953			
" .....Other	—	58	United Kingdom.....	—	54			
Victoria.....Australia	—	2,530	Belgium	—	21			
" .....Other	—	74	France.....	—	2			
Queensland..... "	—	1	Germany.....	—	42			
Western Australia.....Australia	—	1,114	United States of America ...	—	14			
Inter-State transfers.....	—	4,086		—	4,086			
United Kingdom.....	—	976	United Kingdom.....	—	836			
France.....	—	181	Austria	—	38			
Germany.....	—	858	Belgium	—	2			
United States of America	—	728	France.....	—	351	£		
			Germany.....	—	788	1,891 @ 35 %	661 17 0	
			United States of America ...	—	728	P 837 @ 25 %	209 5 0	
Total	—	6,829		—	6,829	2,728	871 2 0	35 % and 25 %
Bottles N.E.I., Flasks and Jars containing Goods not subject to ad valorem duty—up to and including capacity of 5 fluid drams.								
United Kingdom.....	—	79	United Kingdom.....	—	70			
France.....	—	22	France.....	—	30			
United States of America	—	4	Germany.....	—	1			
			United States of America ...	—	4			
Total	—	105		—	105		—	Free

Over 5 drams and not exceeding 10ozs. fluid capacity.	doz.			doz.				
New South Wales.....Other	377	—	Commonwealth	1,878	—			
Victoria.....Australia	1,878	—	United Kingdom.....	136	—			
" .....Other	46	—	India	6	—			
			France.....	15	—			
			United States of America ...	266	—			
Inter-State transfers.....	2,301	—		2,301	—			
United Kingdom.....	24,751	—	United Kingdom.....	22,833	—			
Hongkong.....	43	—	New Zealand	8	—			
New Zealand	8	—	Trinidad	24	—			
Belgium	86	—	Belgium	46	—			
France.....	892	—	China.....	32	—			
Germany.....	3,865	—	France.....	2,058	—			
Spain	10	—	Germany.....	4,615	—			
Sweden	8	—	Italy	4	—			
United States of America	2,191	—	Norway	8	—			
			Spain	10	—	doz.		
			Sweden	8	—	9,668 @ 1½d.	60 8 6	
			United States of America ...	2,208	—	P 23,828 @ 1d.	99 5 8	
Total	34,155	—		34,155	—	33,496	159 14 2	1½d. and 1d. ℔ doz.
Over 10ozs. and not exceeding 20ozs. fluid capacity	doz.			doz.				
New South Wales.....Other	1,998	—	Commonwealth	60	—			
Victoria.....Australia	60	—	United Kingdom.....	605	—			
" .....Other	209	—	India	4	—			
			France.....	146	—			
			Germany.....	194	—			
			Netherlands	1,246	—			
			United States of America ...	12	—			
Inter-State transfers.....	2,267	—		2,267	—			
United Kingdom.....	24,305	—	United Kingdom.....	23,631	—			
Hongkong.....	656	—	India	276	—			
India	236	—	Straits Settlements	75	—			
Straits Settlements	206	—	China.....	656	—			
France.....	1,886	—	France.....	2,634	—			
Germany.....	7,912	—	Germany.....	7,894	—			
Japan	5	—	Italy	2	—			
Netherlands	170	—	Japan	5	—			
Spain	10	—	Netherlands	201	—	doz.		
United States of America	572	—	Spain	12	—	9,666 @ 2d.	80 11 0	
			United States of America. ..	572	—	P 22,418 @ 1½d.	140 2 3	
Total	38,225	—		38,225	—	32,084	220 13 3	2d. and 1½d. ℔ doz.
Over 20ozs., and not exceeding 60ozs. fluid capacity.	doz.			doz.				
New South Wales.....Other	612	—	United Kingdom.....	379	—			
Victoria..... "	112	—	Canada	15	—			
Western Australia..... "	4	—	Belgium	109	—			
			France.....	100	—			
			Germany.....	40	—			
			Netherlands	85	—			
Inter-State transfers.....	728	—		728	—			

No. 17.—Imports into the State of South Australia (including the Northern Territory) for the Year ended December 31st, 1909—*continued.*

Articles and Countries whence Imported.	Quantity.	Value.	Country of Origin.	Quantity.	Value.	Amount on which Duty was Collected.	Duty Collected.	Rate of Duty.
		£			£		£ s. d.	
GLASS AND GLASSWARE—*continued*—								
Over 20ozs. and not exceeding 60ozs., &c.—contd.—								
United Kingdom	100,270	—	United Kingdom	95,118	—			
Hongkong	1,412	—	India	48	—			
India	39	—	Straits Settlements	98	—			
Straits Settlements	410	—	China	1,224	—			
France	1,083	—	Denmark	22	—			
Germany	16,251	—	France	5,822	—			
Netherlands	9,267	—	Germany	14,952	—			
United States of America	137	—	Italy	9	—			
			Netherands	11,336	—			
			Portugal	15	—			
			Russia	50	—	doz.		
			Switzerland	4	—	32,911 @ 2½d.	342 16 6	
			United States of America	171	—	P 101,511 @ 2d.	845 18 6	
Total	129,597	—		129,597	—	134,422	1,188 15 0	2½d. and 2d. ₱ doz.
Over 60ozs. fluid capacity.								
United Kingdom	—	101	United Kingdom	—	90			
Germany	—	51	Germany	—	58			
Sweden	—	10	Japan	—	1			
United States of America	—	14	Netherlands	—	2	£		
			Sweden	—	10	57 @ 25 %	14 5 0	
			United States of America	—	15	P 102 @ 20 %	20 8 0	
Total	—	176		—	176	159	34 13 0	25 % and 20 %
Glass, N.E.I., also Seltzogenes and Accessories.								
New South Wales.....Other	—	9	Commonwealth	—	5			
Victoria.....Australia	—	5	United Kingdom	—	201			
" .....Other	—	240	France	—	24			
			Germany	—	19			
			United States of America	—	5			
Inter-State transfers	—	254		—	254			
United Kingdom	—	4,002	United Kingdom	—	3,921			
Belgium	—	70	Belgium	—	70			
Germany	—	328	France	—	205			
United States of America	—	38	Germany	—	204			
			United States of America	—	38			
Total	—	4,692		—	4,692	£4,422	663 6 0	15 %
Glasses, viz., Opera, Field, and Marine.								
New South Wales.....Australia	—	2	Commonwealth	—	2			
" .....Other	—	160	United Kingdom	—	53			
Victoria..... "	—	141	New Zealand	—	17			
Queensland..... "	—	1	France	—	179			
Western Australia..... "	—	95	Germany	—	144			

			United States of America ...	—	4			
Inter-State transfers	—	399		—	399			
United Kingdom	—	567	United Kingdom	—	75	£		
France	—	186	France	—	509	£772 @ 30 %	231 12 0	
Germany	—	96	Germany	—	265	P 74 @ 20 %	14 16 0	
Total	—	1,248		—	1,248	846	246 8 0	30 % and 20 %
N.E.I., including Smelling and Perfume Bottles, &c.								
New South Wales ... Australia	—	25	Commonwealth	—	1,475			
" ... Other	—	939	United Kingdom	—	1,269			
Victoria ... Australia	—	1,450	Austria	—	42			
" ... Other	—	2,366	Belgium	—	114			
Queensland ... "	—	4	France	—	15			
Western Australia ... "	—	95	Germany	—	1,786			
			Japan	—	3			
			Sweden	—	6			
			United States of America ..	—	169			
Inter-State transfers	—	4,879		—	4,879			
United Kingdom	—	3,419	United Kingdom	—	2,765			
Hongkong	—	5	Austria	—	1,348			
Austria	—	408	Belgium	—	1820			
Belgium	—	1,721	China	—	6			
France	—	131	Denmark	—	1			
Germany	—	4,691	France	—	278			
Italy	—	60	Germany	—	4,001			
Japan	—	19	Italy	—	89			
Netherlands	—	18	Japan	—	19			
Sweden	—	26	Netherlands	—	140	£		
United States of America	—	1,392	Sweden	—	30	9,099 @ 25 %	2,274 15 0	
			United States of America	—	1,393	P 2,769 @ 20 %	553 16 0	
Total	—	16,769		—	16,769	11,868	2,828 11 0	25 % and 20 %
Glassware, Other (Free).								
Victoria ... Other	—	5	Germany	—	5			
United Kingdom	—	417	United Kingdom	—	417			
Germany	—	12	Germany	—	12			
Total	—	434		—	434	—	—	Free
Lenses, N.E.I., Locket, Brooch, and Watch Glasses.								
New South Wales ... Other	—	112	United Kingdom	—	28			
Victoria ... "	—	36	France	—	32			
Western Australia ... "	—	1	Germany	—	5			
			United States of America	—	84			
Inter-State transfers	—	149		—	149			
United Kingdom	—	284	United Kingdom	—	237			
France	—	141	France	—	199			
Germany	—	62	Germany	—	55			
			United States of America	—	5			
Total	—	636		—	636	—	—	Free

No. 17.—Imports into the State of South Australia (including the Northern Territory) for the Year ended December 31st, 1909—*continued.*

Articles and Countries whence Imported.	Quantity.	Value.	Country of Origin.	Quantity.	Value.	Amount on which Duty was Collected.	Duty Collected.	Rate of Duty.
		£			£		£ s. d.	
GLASS AND GLASSWARE—*continued*—								
Polished and Patent Plate, up to 25 sup. ft.	sup. ft.			sup. ft.				
New South Wales.....Other	1,742	135	United Kingdom.....	863	72			
Victoria ..... "	9,887	713	Belgium	10,135	745			
			Germany.....	631	31			
Inter-State transfers.....	11,629	848		11,629	848			
United Kingdom.....	13,717	740	United Kingdom.....	13,717	740			
Belgium	57,290	2,785	Belgium	57,290	2,785			
Germany.....	13,287	709	Germany.....	13,287	709			
Total	95,923	5,082		95,923	5,082	—	—	Free
Polished and Patent Plate, N.E.I.	sup. ft.			sup. ft.				
United Kingdom.....	50,675	2,827	United Kingdom.....	50,675	2,827	sup. ft.		
Belgium	16,165	1,009	Belgium	16,165	1,009	20,150 @ 11/-	100 16 6	
Germany.....	3,975	214	Germany.....	3,975	214	P 50,700 @ 10/-	253 10 0	
Total	70,815	4,050		70,815	4,050	70,850	364 6 6	11/- and 10/- ℘ 100 sup. ft.
Sheet.	sup. ft.			sup. ft.				
Victoria.....Other	78,941	877	United Kingdom.....	400	5			
			Belgium	78,341	871			
			Germany.....	200	1			
Inter-State transfers.....	78,941	877		78,941	877			
United Kingdom.....	82,175	699	United Kingdom.....	82,175	699	sup. ft.		
Belgium	598,800	3,025	Belgium	598,800	3,025	903,800 @ 2/3	1,016 15 6	
Germany.....	305,000	1,386	Germany.....	305,000	1,386	P 82,200 @ 2/-	82 4 0	
Total	1,064,916	5,987		1,064,916	5,987	986,000	1,098 19 6	2/3 and 2/- ℘ 100 sup. ft.
GLOVES (BEING HARVESTING, DRIVING, ETC.)—								
New South Wales.....Australia	—	6	Commonwealth	—	20			
Victoria..... "	—	14	United Kingdom.....	—	8			
" .....Other	—	9	United States of America....	—	1			
Inter-State transfers.....	—	29		—	29			
United Kingdom.....	—	793	United Kingdom.....	—	629			
Germany.....	—	24	Austria	—	69			
United States of America	—	14	Germany	—	67			
			Italy	—	24			
			Switzerland	—	8	199 @ 30 %	59 14 0	
			United States of America	—	34	P 625 @ 20 %	125 0 0	
Total	—	860		—	860	824	184 14 0	30 % and 20 %

Gloves, N.E.I.								
New South Wales.....Other	—	699	United Kingdom.....	—	2,215			
Victoria..... "	—	10,000	Austria	—	626			
Queensland..... "	—	3	Belgium	—	1,208			
Western Australia..... "	—	193	France.....	—	3,110			
			Germany.....	—	3,507			
			Italy	—	168			
			Russia	—	10			
			Switzerland	—	10			
			United States of America	—	41			
Inter-State transfers.....	—	10,895		—	10,895			
United Kingdom.....	—	21,205	United Kingdom.....	—	3,802			
India	—	1	India	—	1			
Belgium	—	48	Austria	—	1,908			
France.....	—	194	Belgium	—	1,020			
Germany.....	—	2,648	France.....	—	4,079			
Italy	—	13	Germany.....	—	11,926			
United States of America	—	11	Italy	—	1,293			
			Netherlands	—	52	£		
			Russia	—	14	20,356 @ 15 %	3,053 8 0	
			United States of America	—	25	P 3,801 @ 10 %	380 2 0	
Total	—	35,015		—	35,015	24,157	3,433 10 0	15% and 13 %
GLUE AND CEMENT, N.E.I.—								
New South Wales.....Australia	—	675	Commonwealth	—	1,248			
" .....Other	—	22	United Kingdom.....	—	28			
Victoria.....Australia	—	573	Denmark	—	7			
" .....Other	—	284	France.....	—	34			
Western Australia..... "	—	4	Germany.....	—	146			
			Netherlands	—	5			
			United States of America ...	—	90			
Inter-State transfers.....	—	1,558		—	1,558			
United Kingdom.....	—	662	United Kingdom.....	—	615			
Germany.....	—	434	Austria	—	22			
United States of America	—	341	France.....	—	5	£		
			Germany.....	—	447	787 @ 30 %	236 2 0	
			United States of America ...	—	348	P 620 @ 25 %	155 0 0	
Total	—	2,995		—	2,995	1,407	391 2 0	30 % and 25 %
GLYCERINE, LANOLINE (CRUDE WOOL FAT), UNREFINED CAMPHOR—								
New South Wales.....Australia	—	508	Commonwealth	—	1,138			
" .....Other	—	99	United Kingdom.....	—	4			
Victoria.....Australia	—	630	Germany.....	—	36			
" .....Other	—	35	Japan	—	90			
			United States of America ...	—	4			
Inter-State transfers	—	1,272		—	1,272			
United Kingdom.....	—	88	United Kingdom.....	—	88			
Japan	—	21	Japan	—	21			
United States of America	—	29	United States of America ...	—	29			
Total	—	1,410		—	1,410	—	—	Free

No. 17.—Imports into the State of South Australia (including the Northern Territory) for the Year ended December 31st, 1909—*continued.*

Articles and Countries whence Imported.	Quantity.	Value.	Country of Origin.	Quantity.	Value.	Amount on which Duty was Collected.	Duty Collected.	Rate of Duty.
		£			£		£ s. d.	
GRAIN AND PULSE—								
Barley.	centals			centals				
New South Wales.....Australia	7	4	Commonwealth	33	20			
Victoria..... "	26	16						
Inter-State transfers.....	33	20		33	20			
United Kingdom.....	87	33	United Kingdom.....	87	33			
Total	120	53		120	53	87 centals	8 14 0	2/- ₱ cental
Beans and Peas.	centals			centals				
New South Wales.....Australia	23	26	Commonwealth	2,009	1,125			
" .....Other	61	27	United Kingdom.....	10	6			
Victoria.....Australia	1,343	815	Burmah, British	75	38			
" .....Other	29	21	India	1	1			
Tasmania .....Australia	643	284	Straits Settlements	3	2			
			Germany.....	1	1			
Inter-State transfers.....	2,099	1,173		2,099	1,173			
United Kingdom.....	39	36	United Kingdom.....	7	7			
Burmah, British	246	96	Burmah, British	246	96			
Hongkong.....	43	15	Cape Colony.....	8	8			
India	226	88	India	226	88			
New Zealand	689	413	New Zealand	689	413			
Germany.....	9	10	China.....	43	15			
United States of America	7	16	Denmark	6	3			
			Germany.....	3	7			
			Madagascar	24	21			
			United States of America ...	7	16			
Total	3,358	1,847		3,358	1,847	1,099 centals	82 8 6	1/6 ₱ cental
Maize.	centals			centals				
New South Wales.....Australia	680	318	Commonwealth	3,267	1,296			
Victoria..... "	2,137	798						
Queensland..... "	430	173						
Tasmania ..... "	20	7						
Total	3,267	1,296		3,267	1,296		—	1/6 ₱ cental
Oats.	centals			centals				
New South Wales.....Australia	558	203	Commonwealth	4,423	1,955			
Victoria..... "	3,865	1,752						
Inter-State transfers.....	4,423	1,955		4,423	1,955			
New Zealand	258	82	New Zealand	258	82			
Total	4,681	2,037		4,681	2,037	258 centals	19 7 0	1/6 ₱ cental
Wheat	centals			centals				
New South Wales.....Australia	236	89	Commonwealth	740	281			

Victoria ..... "	487	186					
Queensland ..... "	5	2					
Western Australia ..... "	12	4					
Inter-State transfers	740	281		740	281		
United Kingdom	24	25	United Kingdom	24	25		
Total	764	306		764	306	24 centals	1 16 0	1/6 ℔ cental
Not Elsewhere Included.	centals			centals			
New South Wales ..... Other	1	1	United Kingdom	1	1		
Victoria ..... "	57	73	Germany	40	51		
			Japan	3	2		
			United States of America ...	14	20		
Inter-State transfers	58	74		58	74		
United Kingdom	198	122	United Kingdom	12	9		
Burmah, British	202	83	Burmah, British	224	92		
Hongkong	11	4	India	66	29		
New Zealand	160	114	New Zealand	160	114		
Arabia	5	1	Zanzibar	2	2		
France	9	16	Arabia	5	1		
Germany	29	48	China	11	4		
United States of America	2	2	France	9	16		
			Germany	75	75		
			Madagascar	50	46		
			United States of America ...	2	2		
Total	674	464		674	464	697 centals	52 5 6	1/6 ℔ cental
GRAIN AND PULSE, PREPARED OR MANUFACTURED—							
Barley, Pearl and Scotch.	lbs.			lbs.			
New South Wales ..... Australia	174	2	Commonwealth	174,878	962		
Victoria ..... "	174,704	960					
Inter-State tranfsers	174,878	962		174,878	962		
United Kingdom	188	2	United Kingdom	188	2		
Total	175,066	964		175,066	964	1,402lbs.	2 18 5	½d. ℔ lb.
Bran, Pollard, and Sharps.	centals			centals			
New South Wales ..... Australia	18,874	4,516	Commonwealth	137,730	33,629		
Victoria ..... "	118,718	29,083					
Queensland ..... "	10	4					
Tasmania ..... "	128	26					
Total	137,730	33,629		137,730	33,629	—	—	1/- ℔ cental
Cornflour.	lbs.			lbs.			
New South Wales ..... Australia	206,515	2,965	Commonwealth	314,686	4,201		
" ..... Other	208	3	United Kingdom	408	4		
Victoria ..... Australia	108,171	1,236	Japan	200	4		
" ..... Other	1,361	22	United States of America ...	961	17		
Inter-State transfers	316,255	4,226		316,255	4,226		
United Kingdom	126,194	968	United Kingdom	126,194	968		
United States of America	32,820	508	United States of America	32,820	508		
Total	475,269	5,702		475,269	5,702	222,359lbs.	1,852 19 10	2d. ℔ lb.

No. 17.—Imports into the State of South Australia (including the Northern Territory) for the Year ended December 31st, 1909—*continued.*

Articles and Countries whence Imported.	Quantity.	Value.	Country of Origin.	Quantity.	Value.	Amount on which Duty was Collected.	Duty Collected.	Rate of Duty.
		£			£		£ s. d.	
GRAIN AND PULSE, &c.—*continued*—								
Flour (Wheaten).	centals			centals				
New South Wales.....Australia	3,153	1,740	Commonwealth	4,363	2,348			
Victoria..... "	1,208	607						
Queensland..... "	2	1						
Inter-State transfers.....	4,363	2,348		4,363	2,348			
Germany.....	45	43	Germany.....	45	43			
Total	4,408	2,391		4,408	2,391	496 centals	62 0 0	2/6 ₱ cental
Malt, including Granulated Maize and Rice Malt.	centals			centals				
Victoria.....Australia	988	745	Commonwealth	988	745			
United Kingdom.....	134	123	United Kingdom.....	134	123			
Total	1,122	868		1,122	868	113 centals	33 18 0	6/- ₱ cental
Oatmeal, Wheatmeal, and Rolled Oats.	lbs.			lbs.				
New South Wales.....Australia	5,807	66	Commonwealth	139,297	1,004			
" .....Other	2,056	30	United Kingdom.....	1,100	15			
Victoria.....Australia	129,010	897	Canada	144	3			
" .....Other	100	1	United States of America	912	13			
Tasmania .....Australia	4,480	41						
Inter-State transfers.....	141,453	1,035		141,453	1,035			
United Kingdom.....	17,190	182	United Kingdom.....	17,190	182			
Canada	94,122	1,248	Canada	94,122	1,248			
United States of America	10,462	130	United States of America	10,462	130			
Total	263,227	2,595		263,227	2,595	95,752lbs.	199 9 8	½d. ₱ lb.
Peas, Split.	centals			centals				
New South Wales.....Australia	4	3	Commonwealth	3,141	1,906			
Victoria..... "	3,074	1,862						
Tasmania ..... "	63	41						
Total	3,141	1,906		3,141	1,906	604lbs.	1 5 2	½d. ₱ lb.
Rice, Uncleaned.	centals			centals				
Straits Settlements	282	99	Straits Settlements	282	99	282 centals	47 0 0	3/4 ₱ cental
Not Elsewhere Included.	centals			centals				
New South Wales.....Other	4,593	3,124	Burmah, British	3,277	1,936			
Victoria..... "	20,077	14,150	India	82	91			
Queensland..... "	269	236	Straits Settlements	27	16			
			China.....	155	126			
			Japan	1,600	1,364			
			Java	1,629	1,278			
			Other.....	18,169	12,699			
Inter-State transfers.....	24,939	17,510		24,939	17,510			
United Kingdom.....	141	146	United Kingdom.....	141	146			

Hongkong	8,712	4,700	India	2				
India	2	1	Straits Settlements	632	238			
Straits Settlements	610	230	China	8,690	4,692			
Japan	50	33	Japan	50	33			
Total	34,454	22,620		34,454	22,620	9,867 centals	2,960 2 0	6/- ℔ cental
Meal and Flour.	centals			centals				
Victoria ... Australia	91	102	Commonwealth	91	102			
" ... Other	65	46	Other	65	46			
Inter-State transfers	156	148		156	148			
Hongkong	16	7	China	16	7			
Total	172	155		172	155	16 centals	4 16 0	6/- ℔ cental
N.E.I., including Phosphorised Wheat.	centals			centals				
New South Wales ... Australia	15	15	Commonwealth	43	53			
Victoria ... "	28	38	United Kingdom	4	11			
" ... Other	6	12	Japan	2	1			
Inter-State transfers	49	65		49	65			
United Kingdom	136	135	United Kingdom	104	111			
Canada	7	21	Canada	7	21			
Arabia	12	10	India	18	14			
Germany	5	3	Arabia	12	10			
			Egypt	14	10			
			Germany	5	3			
Total	209	234		209	234	45,580lbs.	94 19 2	½d. ℔ lb.
GREASES, INCLUDING AXLE GREASES—								
In Packages not exceeding 4lbs. in weight.	cwts.			cwts.				
New South Wales ... Australia	11	13	Commonwealth	117	118			
" ... Other	18	21	United States of America	42	49			
Victoria ... Australia	106	105						
" ... Other	13	16						
Western Australia ... "	11	12						
Inter-State transfers	159	167		159	167	cwts.		
United Kingdom	1	6	United Kingdom	1	6	46 @ 4/- ℔ cwt.	9 4 0	
United States of America	216	314	United States of America	216	314	£330 @ 15 %	49 10 0	
Total	376	487		376	487	376	58 14 0	4/- ℔ cwt. or 15 %, whichever higher
In Packages exceeding 4lbs. in weight.	cwts.			cwts.				
New South Wales ... Australia	9	19	Commonwealth	169	168			
" ... Other	35	50	United Kingdom	12	48			
Victoria ... Australia	160	149	France	1	2			
" ... Other	201	306	United States of America	243	335			
Western Australia ... "	20	29						
Inter-State transfers	425	553		425	553			
United Kingdom	344	489	United Kingdom	344	489			
Germany	60	49	Germany	60	49	985 cwts. @ 2/-	98 10 0	
United States of America	1,037	805	United States of America	1,037	805	£667 @ 10 %	66 14 0	
Total	1,866	1,896		1,866	1,896	1,652	165 4 0	2/- ℔ cwt., or 10 % whichever higher

No. 17.—Imports into the State of South Australia (including the Northern Territory) for the Year ended December 31st, 1909—*continued.*

Articles and Countries whence Imported.	Quantity.	Value.	Country of Origin.	Quantity.	Value.	Amount on which Duty was Collected.	Duty Collected.	Rate of Duty.
		£			£		£ s. d.	
GUMS, DRY—								
Resin.	cwts.			cwts.				
New South Wales.....Other	455	184	United Kingdom.....	64	27			
Victoria..... "	895	496	France.....	118	67			
Queensland..... "	1	1	United States of America	1,169	587			
Inter-State transfers.....	1,351	681		1,351	681			
United Kingdom.....	400	245	United Kingdom.....	15	10			
France.....	485	216	France.....	870	451			
United States of America	11,426	5,608	United States of America	11,426	5,608			
Total	13,662	6,750		13,662	6,750	—	—	Free
Other.	cwts.			cwts.				
Victoria.....Australia	13	22	Commonwealth	25	26			
" .....Other	101	280	United Kingdom.....	3	5			
Western Australia.....Australia	12	4	India	11	41			
" .....Other	3	6	Straits Settlements	3	6			
			Arabia	21	60			
			Asia Minor	2	4			
			Egypt	61	158			
			Morocco	3	12			
Inter-State transfers.....	129	312		129	312			
United Kingdom.....	227	322	United Kingdom.....	119	138			
Cape Colony.....	11	17	Cape Colony.....	11	17			
New Zealand	4	7	India	3	10			
Arabia	95	238	Jamaica	1	2			
France.....	22	61	New Zealand	4	7			
Germany.....	60	50	Arabia	105	274			
Netherlands	40	32	France.....	29	71			
United States of America	5	4	Germany.....	70	76			
			Netherlands	60	48			
			Persia	51	73			
			Siam	1	3			
			Sumatra	5	7			
			Turkey	1	1			
			United States of America ...	4	4			
Total	593	1,043		593	1,043	—	—	Free
HAIR—ARTICLES OF NATURAL OR IMITATION HAIR—								
Hair Nets and N.E.I.								
New South Wales.....Australia	—	503	Commonwealth	—	1,901			
" .....Other	—	53	United Kingdom.....	—	83			
Victoria.....Australia	—	1,398	Austria	—	20			
" .....Other	—	196	France.....	—	131			
			Germany.....	—	15			
Inter-State transfers.....	—	2,150		—	2,150			

United Kingdom	—	1,036	United Kingdom	—	124			
			Austria	—	408			
			France	—	97			
			Germany	—	407			
Total	—	3,186		—	3,186	£1,037	207 8 0	20 %
Switches.	number			number		number		
United Kingdom	2	1	United Kingdom	2	1	2 @ 5/-	0 10 0	5/- each or 20 %, whichever higher
Wigs, Transformations, and Fringes.	number			number		number		
United Kingdom	10	15	United Kingdom	10	15	10 @ 10/-	5 0 0	10/- each or 20 %, whichever higher
Human (not made up).								
United States of America	—	13	United States of America	—	13	—	—	Free
Other (free).	lbs.			lbs.				
New South Wales ... Australia	3,790	178	Commonwealth	8,620	488			
Victoria ... "	4,830	310	China	120	14			
" ... Other	120	14						
Inter-State transfers	8,740	502		8,740	502			
United States of America	9,893	164	United States of America	9,893	164			
Total	18,633	666		18,633	666	—	—	Free
Hair and Fibre, Curled (suitable for upholstering purposes).	lbs.			lbs.				
New South Wales ... Australia	13,163	504	Commonwealth	46,677	2,031			
Victoria ... "	13,514	1,527						
Inter-State transfers	46,677	2,031		46,677	2,031			
United Kingdom	274	9	United Kingdom	274	9			
Total	46,951	2,040		46,951	2,040	£9	2 5 0	25 %
HATS AND CAPS—								
Felt of Wool.	doz.			doz.				
New South Wales ... Australia	65	115	Commonwealth	1,596	2,741			
" ... Other	21	25	United Kingdom	110	160			
Victoria ... Australia	1,527	2,618	Austria	4	7			
" ... Other	109	205	Belgium	2	4			
Queensland ... Australia	4	8	Italy	33	88			
" ... Other	13	20						
Western Australia ... "	6	9				doz.		
						35 @ 16/-	28 0 0	
Inter-State transfers	1,745	3,000		1,745	3,000	P 680 @ 12/-	408 0 0	
United Kingdom	728	875	United Kingdom	712	864	715	436 0 0	
India	3	7	India	3	7			
Germany	10	13	Austria	11	14	£		
Italy	8	8	France	1	2	4 @ 35 %	1 8 0	
			Italy	22	16	P 90 @ 30 %	27 0 0	
Total	2,494	3,903		2,494	3,903	94	28 8 0	16/- and 12/- ₱ doz., or 35 % and 30 %, whichever higher

No 17.—Imports into the State of South Australia (including the Northern Territory) for the Year ended December 31st, 1909—*continued.*

Articles and Countries whence Imported.	Quantity.	Value.	Country of Origin.	Quantity.	Value.	Amount on which Duty was Collected.	Duty Collected.	Rate of Duty.
		£			£		£ s. d.	
HATS AND CAPS—*continued*—								
Felt of Fur.	doz.			doz.				
New South Wales.....Australia	138	461	Commonwealth	1,301	3,147			
" .....Other	69	204	United Kingdom.....	169	391			
Victoria.....Australia	1,154	2,665	Austria	1	2			
" .....Other	133	275	Italy	97	229			
Queensland.....Australia	7	16						
" .....Other	13	16						
Western Australia.....Australia	2	5						
" .....Other	52	127				doz.		
						120 @ 25/-	150 0 0	
Inter-State transfers.....	1,568	3,769		1,568	3,769	P 1,680 @ 20/-	1,680 0 0	
United Kingdom.....	1,834	4,954	United Kingdom.....	1,830	4,944			
India	4	20	India	4	20	1,800	1,830 0 0	
Germany.....	54	152	Austria	1	2			
Italy	62	184	Belgium	9	17	£		
United States of America	8	55	Italy	110	327	69 @ 35 %	24 3 0	
			United States of America ...	8	55	P 941 @ 30 %	282 6 0	
Total	3,530	9,134		3,530	9,134	1,010	306 9 0	25/- and 20/- per doz., or 35 % and 30 %, whichever higher
Hats and Bonnets of all descriptions, N.E.I.								
New South Wales.....Australia	—	4,875	Commonwealth	—	30,050			
" .....Other	—	1,022	United Kingdom.....	—	2,625			
Victoria.....Australia	—	24,564	Antigua.....	—	749			
" .....Other	—	3,995	Canada	—	42			
Queensland.....Australia	—	596	Jamaica	—	156			
" .....Other	—	44	Straits Settlements	—	58			
Western Australia.....Australia	—	13	Austria	—	24			
" .....Other	—	76	Belgium	—	4			
Tasmania .....Australia	—	2	Brazil	—	6			
			China.....	—	1			
			Curacoa.....	—	75			
			France.....	—	118			
			Germany.....	—	205			
			Italy	—	428			
			Japan	—	185			
			Java	—	367			
			Philippine Islands	—	29			
			Switzerland	—	17			
			United States of America ...	—	48			
Inter-State transfers.....	—	35,187		—	35,187			
United Kingdom.....	—	14,184	United Kingdom.....	—	11,258			
Ceylon	—	2	Antigua.....	—	1,156			
Hongkong.....	—	108	Ceylon	—	2			
India	—	249	Hongkong.....	—	45			
New Zealand	—	1	India	—	263			
Straits Settlements	—	169	Jamaica	—	22			
France.....	—	1	New Zealand	—	1			
Germany.....	—	88	Straits Settlements	—	169			

Italy	—	13	Austria	—	12			
Japan	—	12	Brazil	—	2			
Java	—	148	China	—	80			
United States of America	—	7	Cuba	—	3			
			France	—	394			
			Germany	—	517			
			Italy	—	752			
			Japan	—	15			
			Java	—	158			
			Philippine Islands	—	80			
			Peru	—	15	£		
			Switzerland	—	22	3,656 @ 35 %	1,279 12 0	
			United States of America	—	16	P 10,979 @ 30 %	3,293 14 0	
Total	—	50,169			50,169	14,635	4,573 6 0	35 % and 30 %
Caps and Sewn Hats, N.E.I.	doz.			doz.				
New South Wales ... Australia	1,986	1,478	Commonwealth	9,168	6,356			
" ... Other	93	43	United Kingdom	1,139	651			
Victoria ... Australia	7,016	4,771	Germany	6	8			
" ... Other	1,060	621	Japan	16	11			
Queensland ... Australia	160	102	United States of America	17	11			
Western Australia ... "	6	5						
" ... Other	25	17				doz.		
						37 @ 7/-	12 19 0	
Inter-State transfers	10,346	7,037		10,346	7,037	P 720 @ 6/-	216 0 0	
United Kingdom	855	634	United Kingdom	845	630			
Hongkong	5	2	India	—	1	757	228 19 0	
India	—	1	New Zealand	63	114			
New Zealand	63	114	China	5	2	104 @ 35 %	36 8 0	
			Germany	10	4	P 255 @ 30 %	76 10 0	
Total	11,269	7,788		11,269	7,788	359	112 18 0	7/- and 6/- ₱ doz., or 35 % and 30 %, whichever higher ...
Minor Articles for.								
New South Wales ... Australia	—	132	Commonwealth	—	233			
" ... Other	—	53	United Kingdom	—	283			
Victoria ... Australia	—	101	India	—	16			
" ... Other	—	2,365	Austria	—	10			
			China	—	224			
			France	—	41			
			Germany	—	1,464			
			Italy	—	8			
			Japan	—	258			
			Switzerland	—	112			
			United States of America	—	2			
Inter-State transfers	—	2,651		—	2,651			
United Kingdom	—	8,933	United Kingdom	—	4,062			
Hongkong	—	41	Austria	—	765			
Germany	—	271	Belgium	—	9			
Japan	—	195	China	—	41			
			France	—	249			
			Germany	—	2,241			
			Italy	—	106			
			Japan	—	470			
			Switzerland	—	1,497			
Total	—	12,091		—	12,091	—	—	Free

No. 17.—Imports into the State of South Australia (including the Northern Territory) for the Year ended December 31st, 1909—*continued.*

Articles and Countries whence Imported.	Quantity.	Value.	Country of Origin.	Quantity.	Value.	Amount on which Duty was Collected.	Duty Collected.	Rate of Duty.
HAY AND CHAFF—	cwts.	£		cwts.	£		£ s. d.	
New South Wales.....Australia	88	24	Commonwealth	711	133			
Victoria..... "	623	109						
Total	711	133		711	133	—	—	1/- ℔ cwt.
HERBS, DRIED, NOT MEDICINAL—	lbs.			lbs.				
New South Wales.....Australia	91	11	Commonwealth	149	15			
" .....Other	1,306	39	United Kingdom.....	12	1			
Victoria.....Australia	58	4	France.....	2,290	61			
" .....Other	831	21	United States of America	48	4			
Queensland..... "	213	6						
Inter-State transfers.....	2,499	81		2,499	81			
United Kingdom.....	8,202	114	United Kingdom.....	3,647	68			
France.....	2,516	34	France.....	5,926	69			
			Italy	1,145	11			
Total	13,217	229		13,217	229	12,076lbs.	201 5 4	4d. ℔ lb.
HESSIANS AND OTHER JUTE PIECE GOODS—								
New South Wales.....Other	—	122	United Kingdom.....	—	79			
Victoria..... "	—	604	India	—	649			
Queensland..... "	—	2						
Inter-State transfers.....	—	728		—	728			
United Kingdom.....	—	6,088	United Kingdom.....	—	6,088			
India	—	16,073	India	—	16,073			
Total	—	22,889		—	22,889	—	—	Free
HONEY—	lbs.			lbs.				
New South Wales.....Australia	3,954	59	Commonwealth	4,222	62			
Victoria..... "	268	3						
Total	4,222	62		4,222	62	P 50lbs. @ 1½d.	0 6 3	2d. and 1½d. ℔ lb.
HOPS—	lbs.			lbs.				
New South Wales.....Australia	310	11	Commonwealth	127,281	6,774			
Victoria..... "	71,283	3,449	United Kingdom.....	1,110	88			
" .....Other	31,128	1,597	Austria	1,518	101			
Tasmania .....Australia	55,688	3,314	Germany.....	2,407	138			
			United States of America	26,093	1,270			
Inter-State transfers.....	158,409	8,371		158,409	8,371			
United Kingdom.....	5,372	336	United Kingdom.....	5,372	336			
Canada	1,214	50	Canada	1,214	50			
New Zealand	3,197	112	New Zealand	3,197	112			
Germany.....	1,123	62	Austria	909	49			
United States of America	17,804	663	Germany.....	214	13			
			United States of America	17,804	663			
Total	187,119	9,594		187,119	9,594	44,939lbs.	1,123 9 6	6d. ℔ lb.

No. 3.

HORNS—								
New South Wales.....Australia	—	98	Commonwealth	—	111			
Victoria..... "	—	13						
Total	—	111		—	111	—	—	Free
INKS—								
News Printing Ink invoiced at 6d. and under per lb., and in packages containing not less than 1cwt.								
New South Wales.....Australia	—	227	Commonwealth	—	748			
" .....Other	—	26	United Kingdom.....	—	37			
Victoria.....Australia	—	521	Germany.....	—	1			
" .....Other	—	88	United States of America ...	—	76			
Inter-State transfers.....	—	862		—	862			
United Kingdom.....	—	330	United Kingdom.....	—	330			
Total	—	1,192		—	1,192	P £332 @ 25 %	83 0 0	30 % and 25 %
Printing and Stencilling N.E.I.	lbs.			lbs.				
New South Wales.....Australia	2,274	234	Commonwealth	3,826	378			
" .....Other	420	9	United Kingdom.....	96	8			
Victoria.....Australia	1,552	144	United States of America ...	420	9			
" .....Other	96	8				lbs.		
						364 @ 6½d.	9 17 2	
Inter-State transfers.....	4,342	395		4,342	395	P 4,209 @ 6d.	105 4 6	
United Kingdom.....	5,093	336	United Kingdom.....	4,996	322	£		
Germany.....	295	33	Germany.....	392	47	47 @ 30 %	14 2 0	
United States of America	273	12	United States of America ...	273	12	P 120 @ 25 %	30 0 0	
Total	10,003	776		10,003	776	—	159 3 8	6½d. and 6d. ℔ lb., or 30 % and 25 % whichever higher
Writing Inks and Ink Powders.								
New South Wales.....Australia	—	59	Commonwealth	—	660			
" .....Other	—	42	United Kingdom.....	—	70			
Victoria.....Australia	—	601	France.....	—	2			
" .....Other	—	34	United States of America ...	—	4			
Inter-State transfers.....	—	736		—	736			
United Kingdom.....	—	1,030	United Kingdom.....	—	991			
United States of America	—	128	Belgium	—	4			
			France.....	—	23	£		
			Germany.....	—	4	168 @ 30 %	50 8 0	
			United States of America ...	—	136	P 989 @ 25 %	247 5 0	
Total	—	1,894		—	1,894	1,157	297 13 0	30 % and 25 %
Inks and Stains for Leather.								
New South Wales.....Australia	—	27	Commonwealth	—	27			
" .....Other	—	7	United Kingdom.....	—	64			
Victoria..... "	—	365	Canada	—	12			
			India	—	5			
			Turkey	—	7			
			United States of America ...	—	284			
Inter-State transfers.....	—	399		—	399			
United Kingdom.....	—	55	United Kingdom.....	—	55			
United States of America	—	118	United States of America ...	—	118			
Total	—	572		—	572	£172	34 8 0	20 %

No. 17.—Imports into the State of South Australia (including the Northern Territory) for the Year ended December 31st, 1909—*continued.*

Articles and Countries whence Imported.	Quantity.	Value.	Country of Origin.	Quantity.	Value.	Amount on which Duty was Collected.	Duty Collected.	Rate of Duty.
		£			£		£ s. d.	
INSECTICIDES AND DISINFECTANTS IN PACKAGES CONTAINING NOT LESS THAN 28LBS., AND DRUMS CONTAINING NOT LESS THAN 5GALLS.—								
New South Wales.....Australia	—	416	Commonwealth	—	470			
" .....Other	—	54	United Kingdom.....	—	275			
Victoria.....Australia	—	54	United States of America ...	—	12			
" .....Other	—	233						
Inter-State transfers.....	—	757		—	757			
United Kingdom.....	—	730	United Kingdom.....	—	680			
Germany.....	—	69	Austria	—	13			
United States of America	—	54	Germany.....	—	106			
			United States of America ...	—	54			
Total	—	1,610		—	1,610	—	—	Free
Insecticides and Disinfectants N.E.I.								
New South Wales.....Australia	—	311	Commonwealth	—	3,621			
" .....Other	—	210	United Kingdom.....	—	243			
Victoria.....Australia	—	3,277	France.....	—	9			
" .....Other	—	104	Germany.....	—	40			
Queensland.....Australia	—	5	United States of America ...	—	47			
Western Australia.....Other	—	25						
Tasmania .....Australia	—	28						
Inter-State transfers.....	—	3,960		—	3,960			
United Kingdom.....	—	328	United Kingdom.....	—	283			
France.....	—	6	France.....	—	6	£		
Germany.....	—	62	Germany.....	—	107	126 @ 15 %	18 18 0	
United States of America	—	13	United States of America ...	—	13	P 282 @ 10 %	28 4 0	
Total	—	4,369		—	4,369	408	47 2 0	15 % and 10 %
INSTRUMENTS—								
Clinical Thermometers.								
United Kingdom.....	—	39	United Kingdom.....	—	39	—	—	5 % and free
Compasses of all kinds, except for external wear, &c.								
United Kingdom.....	—	39	United Kingdom.....	—	38			
			France.....	—	1			
Total	—	39		—	39	£1	0 1 0	5 % and free
Kinematographs, Bioscopes, and Kinetoscopes.								
New South Wales.....Other	—	770	United Kingdom.....	—	1,012			
Victoria..... "	—	112	France.....	—	85			

Western Australia ..... "	—	315	Germany	—	70			
			United States of America ...	—	30			
Inter-State transfers	—	1,197		—	1,197			
United Kingdom	—	97	United Kingdom	—	25			
India	—	7	France	—	79	£		
Germany	—	28	Germany	—	28	107 @ 35 %	37 9 0	
United States of America	—	1	United States of America ...	—	1	P 24 @ 25 %	6 0 0	
Total	—	1,330		—	1,330	131	43 9 0	35 % and 25 %
Magic or Optical Lanterns, including Lenses and Accessories, N.E.I.								
New South Wales ..... Other	—	27	United Kingdom	—	27			
Victoria ..... "	—	1	Germany	—	1			
Inter-State transfers	—	28		—	28			
United Kingdom	—	209	United Kingdom	—	128			
Germany	—	33	France	—	78			
			Germany	—	36			
Total	—	270		—	270	£152	7 12 0	5 % and free
Microscopes and Telescopes.								
New South Wales ..... Other	—	60	United Kingdom	—	11			
Victoria ..... "	—	19	France	—	50			
			Germany	—	18			
Inter-State transfers	—	79		—	79			
United Kingdom	—	274	United Kingdom	—	259			
Germany	—	12	France	—	10			
United States of America	—	105	Germany	—	17			
			United States of America	—	105			
Total..	—	470		—	470	£133 @ 5 %	6 13 0	5 % and free
Musical—Military Band and Orchestral.								
New South Wales ..... Other	—	123	United Kingdom	—	153			
Victoria ..... "	—	205	Austria	—	4			
			France	—	7			
			Germany	—	163			
			United States of America	—	1			
Inter-State transfers	—	328		—	328			
United Kingdom	—	1,159	United Kingdom	—	1.069			
Germany	—	1,164	Austria	—	4			
			France	—	39			
			Germany	—	1,211			
Total	—	2,651		—	2,651	—	—	Free
Organs, Pipe.	number			number				
Germany	1	67	Germany	1	67	£128	25 12 0	20 %

No. 17.—Imports into the State of South Australia (including the Northern Territory) for the Year ended December 31st, 1909—*continued.*

Articles and Countries whence Imported.	Quantity.	Value.	Country of Origin.	Quantity.	Value.	Amount on which Duty was Collected.	Duty Collected.	Rate of Duty.
		£			£		£ s. d.	
INSTRUMENTS—*continued*—								
Organs, Other, and Harmoniums.	number			number				
New South Wales.....Other	19	351	Canada.....	10	163			
Victoria..... "	7	125	Germany.....	3	70			
			United States of America....	13	243			
Inter-State transfers.....	26	476		26	476			
United States of America.....	137	1,193	United States of America....	137	1,193			
Total.....	163	1,669		163	1,669	£1,193	238 12 0	20 %
Pianos, Grand and Semi-Grand.	number			number				
New South Wales.....Australia	1	116	Commonwealth.....	1	116			
" .....Other	3	203	Germany.....	4	253			
Victoria..... "	1	50						
Inter-State transfers.....	5	369		5	369			
United Kingdom.....	8	271	United Kingdom.....	6	148	£		
Germany.....	10	535	France.....	2	123	731 @ 30 %	219 6 0	
			Germany.....	10	535	P 149 @ 25 %	37 5 0	
Total.....	23	1,175		23	1,175	880	256 11 0	30 % and 25 %
Pianos, Upright.	number			number				
New South Wales.....Australia	154	10,109	Commonwealth.....	155	10,169			
" .....Other	51	2,171	United Kingdom.....	6	199			
Victoria.....Australia	1	60	Canada.....	1	50			
" .....Other	121	3,928	France.....	1	44			
Queensland..... "	1	50	Germany.....	163	5,710			
Western Australia..... "	3	97	United States of America....	5	243			
Inter-State transfers.....	331	16,415		331	16,415			
United Kingdom.....	48	1,514	United Kingdom.....	30	684			
Germany.....	992	22,505	France.....	6	251	£		
United States of America.....	3	87	Germany.....	1,004	23,084	24,527 @ 25 %	6,131 15 0	
			United States of America....	3	87	P 684 @ 20 %	136 16 0	
Total.....	1,374	40,521		1,374	40,521	25,211	6,268 11 0	25 % and 20 %
Piano Parts, N.E.I.								
New South Wales.....Australia	—	8	Commonwealth.....	—	12			
" .....Other	—	35	Germany.....	—	40			
Victoria.....Australia	—	4						
" .....Other	—	5						
Inter-State transfers.....	—	52		—	52			
United Kingdom.....	—	50	United Kingdom.....	—	50			
Total.....	—	102		—	102	P £50 @ 15 %	7 10 0	20 % and 15 %

Parts of and Accessories.								
New South Wales.....Australia	—	9	Commonwealth	—	18			
" .....Other	—	23	Germany.....	—	25			
Victoria.....Australia	—	9	United States of America	—	22			
" .....Other	—	24						
Inter-State transfers.....	—	65		—	65			
United Kingdom.....	—	726	United Kingdom.....	—	630			
France.....	—	11	Belgium	—	2			
Germany.....	—	161	France.....	—	20			
Italy	—	8	Germany.....	—	246			
United States of America	—	52	Italy	—	8			
			United States of America	—	52			
Total	—	1,023		—	1,023	—	—	Free
Not Elsewhere Included.								
New South Wales.....Australia	—	182	Commonwealth	—	363			
" .....Other	—	480	United Kingdom.....	—	149			
Victoria.....Australia	—	181	Belgium	—	17			
" .....Other	—	1,443	France.....	—	20			
Queensland..... "	—	3	Germany.....	—	791			
Western Australia..... "	—	7	Italy	—	12			
			United States of America	—	944			
Inter-State transfers.....	—	2,296		—	2,296			
United Kingdom.....	—	791	United Kingdom.....	—	599			
Germany.....	—	1,272	France.....	—	33			
United States of America	—	1,976	Germany.....	—	1,417			
			Switzerland	—	3			
			United States of America	—	1,987			
Total	—	6,335		—	6,335	£4,257	851 8 0	20 %
Scientific, viz., Instruments made of Glass for measuring the Density of Liquids, Solids, &c.,								
New South Wales.....Other	—	26	United Kingdom.....	—	12			
Victoria..... "	—	10	Austria	—	9			
Western Australia..... "	—	7	France.....	—	8			
			Germany.....	—	12			
			Sweden	—	2			
Inter-State transfers.....	—	43		—	43			
United Kingdom.....	—	9	United Kingdom.....	—	6	£		
United States of America	—	1	Germany.....	—	3	4 @ 20 %	0 16 0	
			United States of America ...	—	1	P 7 @ 15 %	1 1 0	
Total	—	53		—	53	11	1 17 0	20 % and 15 %
Scientific, Other (Free).								
New South Wales.....Australia	—	135	Commonwealth	—	177			
" .....Other	—	292	United Kingdom.....	—	425			
Victoria.....Australia	—	34	France.....	—	17			
" .....Other	—	314	Germany.....	—	70			
Western Australia..... "	—	15	United States of America ...	—	109			
Tasmania .....Australia	—	8						
Inter-State transfers	—	798		—	798			

No. 17.—Imports into the State of South Australia (including the Northern Territory) for the Year ended December 31st, 1909—*continued.*

Articles and Countries whence Imported.	Quantity.	Value.	Country of Origin.	Quantity.	Value.	Amount on which Duty was Collected.	Duty Collected	Rate of Duty.
INSTRUMENTS—*continued*—		£			£		£ s. d.	
Scientific, Other (Free)—continued.								
United Kingdom	—	1,378	United Kingdom	—	1,120			
France	—	20	France	—	72			
Germany	—	312	Germany	—	506			
United States of America	—	22	Italy	—	4			
			Netherlands	—	4			
			United States of America	—	26			
Total	—	2,530		—	2,530	—	—	Free
Surgical and Dental Instruments and Appliances (Free).								
New South Wales.....Australia	—	1,068	Commonwealth	—	1,223			
" .....Other	—	1,760	United Kingdom	—	2,800			
Victoria.....Australia	—	148	France	—	14			
" .....Other	—	2,371	Germany	—	440			
Queensland.....Australia	—	7	Japan	—	20			
" .....Other	—	23	Switzerland	—	8			
Western Australia..... "	—	916	United States of America	—	1,950			
Tasmania..... "	—	162						
Inter-State transfers	—	6,455		—	6,455			
United Kingdom	—	2,659	United Kingdom	—	2,020			
New Zealand	—	3	New Zealand	—	3			
Germany	—	266	France	—	12			
Italy	—	5	Germany	—	691			
United States of America	—	1,934	Italy	—	5			
			Netherlands	—	7			
			Switzerland	—	8			
			United States of America	—	2,121			
Total	—	11,322		—	11,322	—	—	Free
Surgical Appliances, N.E.I., including Belts, Trusses, &c.								
New South Wales.....Australia	—	181	Commonwealth	—	209			
" .....Other	—	127	United Kingdom	—	311			
Victoria.....Australia	—	28	France	—	5			
" .....Other	—	561	Germany	—	30			
Western Australia..... "	—	196	United States of America	—	538			
Inter-State transfers	—	1,093		—	1,093			
United Kingdom	—	258	United Kingdom	—	244			
Germany	—	57	France	—	37	£		
United States of America	—	156	Germany	—	32	227 @ 25 %	56 15 0	
			United States of America	—	158	P 243 @ 20 %	48 12 0	
Total	—	1,564		—	1,564	470	105 7 0	25 % and 20 %

Talking Machines, Graphophones, Gramaphones, &c.								
New South Wales ..... Australia	—	317	Commonwealth	—	360			
" ..... Other	—	8,940	United Kingdom	—	499			
Victoria ..... Australia	—	43	Belgium	—	868			
" ..... Other	—	594	France	—	103			
Western Australia ..... "	—	348	Germany	—	406			
			United States of America ...	—	8,006			
Inter-State transfers	—	10,242		—	10,242			
United Kingdom	—	1,205	United Kingdom	—	753			
Belgium	—	40	Austria	—	3			
France	—	238	Belgium	—	127			
Germany	—	37	France	—	530			
United States of America	—	3,719	Germany	—	100			
			Switzerland	—	3			
			United States of America ...	—	3,723			
Total	—	15,481		—	15,481	—	—	Free
IRON AND STEEL—								
Bar, Rod, Angle, and Tee.	cwts.			cwts.				
New South Wales ..... Australia	4	21	Commonwealth	4,636	2,482			
" ..... Other	426	450	United Kingdom	1,721	1,412			
Victoria ..... Australia	4,632	2,461	Austria	206	146			
" ..... Other	1,563	1,115	Belgium	20	11			
Queensland ..... "	20	9	Germany	62	40			
Western Australia ..... "	55	92	Sweden	20	29			
			United States of America ...	35	28			
Inter-State transfers	6,700	4,148		6,700	4,148			
United Kingdom	179,327	69,212	United Kingdom	179,218	69,183			
Belgium	34,262	9,637	Belgium	34,262	9,637			
France	1,958	520	France	2,943	790			
Germany	42,359	13,517	Germany	41,483	13,276			
Sweden	121	100	Sweden	121	100			
United States of America	15,664	6,132	United States of America ...	15,664	6,132			
Total	280,391	103,266		280,391	103,266	—	—	Free
Girders, Beams, Channels, Joists, &c.	cwts.			cwts.				
New South Wales ..... Australia	1	2	Commonwealth	520	433			
" ..... Other	297	189	United Kingdom	1,173	810			
Victoria ..... Australia	519	431	Germany	15	14			
" ..... Other	1,149	801	United States of America ...	258	166			
Inter-State transfers	1,966	1,423		1,966	1,423			
United Kingdom	29,846	9,152	United Kingdom	29,841	9,144			
Canada	69	39	Canada	69	39			
Belgium	239	67	Belgium	239	67	£		
Germany	1,725	581	Germany	1,730	589	1,506 @ 17½ %	263 11 0	
United States of America	1,973	820	United States of America ...	1,973	820	P 9,144 @ 12½ %	1,143 0 0	
Total	35,818	12,082		35,818	12,082	10,650	1,406 11 0	17½ % and 12½ %

No. 17.—Imports into the State of South Australia (including the Northern Territory) for the Year ended December 31st, 1909—*continued.*

Articles and Countries whence Imported.	Quantity.	Value.	Country of Origin.	Quantity.	Value.	Amount on which Duty was Collected.	Duty Collected.	Rate of Duty.
IRON AND STEEL—*continued*—		£			£		£ s. d.	
Hoop.	cwts.			cwts.				
New South Wales.....Other	60	38	United Kingdom.....	53	35			
Victoria..... "	425	176	Germany.....	392	158			
			United States of America ...	40	21			
Inter-State transfers.....	485	214		485	214			
United Kingdom.....	6,726	2,705	United Kingdom.....	6,726	2,705			
Belgium	2,427	931	Belgium	2,427	931			
Germany.....	6,112	2,125	Germany.....	6,112	2,125			
United States of America	1,947	800	United States of America ...	1,947	800			
Total	17,697	6,775		17,697	6,775	—	—	Free
Ingots, Blooms, Slabs, &c.	cwts.			cwts.				
United Kingdom.....	59	30	United Kingdom.....	59	30			
Germany.....	1,357	368	Germany.....	1,357	368			
Total	1,416	398		1,416	398	—	—	Free
Pig.	cwts.			cwts.				
New South Wales.....Australia	2,234	427	Commonwealth	2,277	437			
" .....Other	2,792	550	United Kingdom.....	4,033	945			
Victoria.....Australia	43	10						
" .....Other	1,241	395						
Inter-State transfers.....	6,310	1,382		6,310	1,382			
United Kingdom.....	416,071	64,371	United Kingdom.....	416,071	64,371			
Total	422,381	65,753		422,381	65,753	—	—	Free
Plate and Sheet, Corrugated Galvanized.	cwts			cwts.				
New South Wales.....Other	566	579	United Kingdom.....	4,128	4,082			
Victoria..... "	3,396	3,345	Germany.....	25	14			
Western Australia..... "	191	172						
Inter-State transfers.....	4,153	4,096		4,153	4,096			
						cwts.		
United Kingdom.....	74,333	59,436	United Kingdom.....	74,333	59,436	4,504 *@* 30 -	337 16 0	
United States of America	4,402	3,342	United States of America	4,402	3,342	P 74,231 *@* 20 -	3,711 11 0	
Total	82,888	66,874		82,888	66,874	78,735	4,049 7 0	30 - and 20 - per ton
Galvanized, not Corrugated, and Corrugated, not Galvanized.	cwts.			cwts.				
New South Wales.....Other	23	20	United Kingdom.....	686	676			
Victoria..... "	573	587	Germany.....	10	9			
Western Australia..... "	100	78						
Inter-State transfers.....	696	685		696	685			

United Kingdom	155,355	135,869	United Kingdom	155,355	135,869				
Belgium	178	88	Belgium	178	88	cwts.			
Germany	90	48	Germany	90	48	22,965 @ 20/-	1,148	5	0
United States of America	22,696	17,305	United States of America	22,696	17,305	P 155,355 @ 10/-	3,083	17	6
Total	179,015	153,995		179,015	153,995	178,320	4,232	2	6
Plain, not Galvanized.	cwts.			cwts.					
New South Wales ... Other	85	52	United Kingdom	1,460	981				
Victoria ... "	1,875	1,158	Germany	507	247				
Western Australia ... "	30	29	United States of America	23	11				
Inter-State transfers	1,990	1,239		1,990	1,239				
United Kingdom	35,227	13,834	United Kingdom	35,227	13,834				
Belgium	14,374	4,351	Belgium	14,374	4,351				
Germany	58,956	19,950	France	1,988	517				
United States of America	6,001	2,867	Germany	56,968	19,433				
			United States of America	6,001	2,867				
Total	116,548	42,241		116,548	42,241	—	—		
Scrap.	cwts.			cwts.					
New South Wales ... Other	658	109	United Kingdom	658	109				
United Kingdom	1,000	172	United Kingdom	1,000	172				
Germany	50	21	Germany	50	21				
Total	1,708	302		1,708	302	—	—		
ISINGLASS—									
Sheet.	lbs.			lbs.					
Victoria ... Other	1,551	259	United Kingdom	14	2				
			India	840	145				
			Brazil	585	95				
			China	112	17				
Inter-State transfers	1,551	259		1,551	259				
United Kingdom	560	83	United Kingdom	560	83				
Hongkong	60	1	India	336	51				
India	336	51	Straits Settlements	112	26				
Straits Settlements	112	26	China	60	1				
Total	2,619	420		2,619	420	—	—		
Not Elsewhere Included.									
New South Wales ... Other	—	150	United Kingdom	—	26				
Victoria ... "	—	206	India	—	45				
			China	—	3				
			Japan	—	215				
			Russia	—	67				
Inter-State transfers	—	356		—	356				
United Kingdom	—	72	United Kingdom	—	72				
Hongkong	—	4	China	—	4				
Japan	—	52	Japan	—	52				
Total	—	484		—	484	£129	19	7	0

20/- and 10/- per ton	
Free	
Free	
Free	
15 %	

No. 17.—Imports into the State of South Australia (including the Northern Territory) for the Year ended December 31st, 1909—*continued.*

Articles and Countries whence Imported.	Quantity.	Value.	Country of Origin.	Quantity.	Value.	Amount on which Duty was Collected.	Duty Collected.	Rate of Duty.
	lbs.	£		lbs.	£		£ s. d.	
JAMS AND JELLIES—								
New South Wales.....Australia	20,182	307	Commonwealth	1,509,453	21,633			
Victoria..... "	736,527	11,433						
Queensland..... "	3,976	79						
Tasmania ..... "	748,768	9,814						
Inter-State transfers.....	1,509,453	21,633		1,509,453	21,633			
United Kingdom.....	6,823	192	United Kingdom.....	6,823	192	lbs.		
Germany.....	11	1	Germany.....	11	1	852 @ 2d.	7 2 0	
United States of America	27	1	United States of America	27	1	P 14,922 @ 1½d.	93 5 3	
Total	1,516,314	21,827		1,516,314	21,827	15,774	100 7 3	2d. and 1½d. ℔ lb.
JEWELLERY—								
Cameos, Intaglios, and Precious Stones, unset (inclu- Pearls, Coral, and Doublet).								
New South Wales.....Australia	—	17,560	Commonwealth	—	20,285			
" .....Other	—	540	United Kingdom.....	—	26			
Victoria.....Australia	—	1,494	Cape Colony.....	—	5,779			
" .....Other	—	9,180	India	—	23			
Queensland.....Australia	—	1,056	New Zealand	—	17			
Western Australia..... "	—	175	Austria	—	224			
			Belgium	—	2,214			
			Germany.....	—	1,284			
			Netherlands	—	153			
Inter-State transfers.....	—	30,005		—	30,005			
United Kingdom.....	—	2,951	United Kingdom.....	—	2,947			
Belgium	—	460	Belgium	—	460			
Germany.....	—	419	Germany.....	—	419			
Italy	—	23	Italy	—	23			
			Switzerland	—	4			
Total	—	33,858		—	33,858	—	—	Free
Imitation Jewellery, N.E.I., and Imitation Precious Stones, &c.								
New South Wales.....Other	—	342	United Kingdom.....	—	1,059			
Victoria..... "	—	1,247	Austria	—	130			
Queensland..... "	—	36	France.....	—	34			
Western Australia..... "	—	262	Germany.....	—	945			
Tasmania ..... "	—	330	Italy	—	2			
			United States of America ...	—	47			
Inter-State transfers.....	—	2,217		—	2,217			
United Kingdom.....	—	3,435	United Kingdom.....	—	2,359			
Hongkong.....	—	4	India	—	4			
India	—	1	Austria	—	410			
Austria	—	19	China.....	—	4			
France.....	—	1	France.....	—	167			
Germany.....	—	783	Germany.....	—	1,195			

Italy	—	5	Italy	—	17			
Japan	—	40	Japan	—	92	£		
United States of America	—	33	Switzerland	—	16	1,920 @ 40 %	768 0 0	
			United States of America	—	57	P 1,917 @ 35 %	670 19 0	
Total	—	6,538		—	6,538	3,837	1,438 19 0	40 % and 35 %
Machine-made Chain in the rough, &c.								
New South Wales.....Other	—	3	Commonwealth	—	24			
Victoria.....Australia	—	12	United Kingdom	—	3			
" .....Other	—	44	Germany	—	44			
Western Australia.....Australia	—	12						
Inter-State transfers	—	71		—	71			
United Kingdom	—	92	United Kingdom	—	88			
Hongkong	—	1	Austria	—	2			
France	—	5	China	—	1	£		
Germany	—	241	France	—	5	251 @ 20 %	50 4 0	
			Germany	—	243	P 88 @ 15 %	13 4 0	
Total	—	410		—	410	339	63 8 0	20 % and 15 %
Jewellery, N.E.I., including Bolt and Split Rings, &c.								
New South Wales.....Australia	—	8,047	Commonwealth	—	32,617			
" .....Other	—	18,839	United Kingdom	—	21,138			
Victoria.....Australia	—	19,881	Cape Colony	—	3			
" .....Other	—	5,228	India	—	54			
Queensland.....Australia	—	8	New Zealand	—	3			
" .....Other	—	17	Straits Settlements	—	9			
Western Australia.....Australia	—	4,661	Austria	—	275			
" .....Other	—	770	China	—	50			
Tasmania.....Australia	—	20	France	—	104			
" .....Other	—	825	Germany	—	2,337			
			Italy	—	15			
			Japan	—	14			
			Switzerland	—	1,028			
			United States of America	—	649			
Inter-State transfers	—	58,296		—	58,296			
United Kingdom	—	12,856	United Kingdom	—	12,243			
Canada	—	3	Canada	—	3			
Ceylon	—	17	Ceylon	—	19			
Hongkong	—	18	India	—	34			
India	—	28	New Zealand	—	16			
New Zealand	—	16	Austria	—	30			
France	—	3	China	—	18			
Germany	—	3,709	Denmark	—	1			
Italy	—	145	France	—	98			
Japan	—	3	Germany	—	4,074			
Switzerland	—	4	Italy	—	199			
United States of America	—	72	Japan	—	3			
			Netherlands	—	2			
			Norway	—	1			
			Russia	—	2			
			Spain	—	1	£		
			Switzerland	—	58	4,702 @ 30 %	1,410 12 0	
			United States of America	—	72	P 12,268 @ 25 %	3,067 0 0	
Total	—	75,170		—	75,170	16,970	4,477 12 0	30 % and 25 %

No. 17.—Imports into the State of South Australia (including the Northern Territory) for the Year ended December 31st, 1909—*continued.*

Articles and Countries whence Imported.	Quantity.	Value.	Country of Origin.	Quantity.	Value.	Amount on which Duty was Collected.	Duty Collected.	Rate of Duty.
		£			£		£ s. d.	
KAPOK—	lbs.			lbs.				
New South Wales.....Other	8,538	216	Asia Minor	850	20			
Victoria..... "	12,964	321	Japan	4,560	113			
			Java	16,092	404			
Inter-State transfers.....	21,502	537		21,502	537			
India	1,930	44	India	1,930	44			
Straits Settlements	7,963	193	Straits Settlements	7,963	193			
Japan	2,254	55	Japan	2,254	55			
Java	116,279	2,849	Java	116,279	2,849			
Total	149,928	3,678		149,928	3,678	—	—	Free
LAMPS, LAMPWARE, AND INCANDESCENT MANTLES—								
New South Wales.....Australia	—	1,234	Commonwealth	—	1,395			
" .....Other	—	1,020	United Kingdom.....	—	923			
Victoria.....Australia	—	161	New Zealand	—	3			
" .....Other	—	1,829	Austria	—	81			
Queensland..... "	—	8	Belgium	—	21			
Western Australia..... "	—	55	France.....	—	5			
			Germany.....	—	1,192			
			Italy	—	8			
			Japan	—	24			
			Sweden	—	63			
			Switzerland	—	10			
			United States of America ...	—	582			
Inter-State transfers.....	—	4,307		—	4,307			
United Kingdom.....	—	6,680	United Kingdom.....	—	4,404			
Canada	—	7	Canada	—	7			
Hongkong.....	—	5	Austria	—	7			
France.....	—	23	Belgium	—	42			
Germany.....	—	3,539	China.....	—	11			
Japan	—	8	France.....	—	1,024			
United States of America	—	1,691	Germany.....	—	4,697			
			Italy	—	6			
			Japan	—	10			
			Netherlands	—	39	£		
			Sweden	—	4	7,506 @ 25 %	1,876 10 0	
			United States of America ...	—	1,702	P 4,407 @ 15 %	661 1 0	
Total	—	16,260		—	16,260	11,913	2,537 11 0	25 % and 15 %
LARD AND LARD OIL, AND REFINED FATS—	lbs.			lbs.				
New South Wales.....Australia	11,489	289	Commonwealth	65,169	1,674			
" .....Other	1,245	40	Netherlands	1,120	33			

Victoria	Australia	42,468	1,108	United States of America	200	9			
"	Other	75	2						
Queensland	Australia	9,308	239						
Western Australia	"	1,904	38						
Inter-State transfers		66,489	1,716		66,489	1,716			
United Kingdom		3,426	78	United Kingdom	3,388	76			
Hongkong		552	4	China	552	4			
France		103	10	France	103	10			
Germany		360	7	Germany	360	7			
United States of America		1,390	42	Norway	28	2			
				United States of America	1,400	42			
Total		72,320	1,857		72,320	1,857	6,561lbs.	27 6 9	1d. ₱ lb.
LEAD—									
Pig.		cwts.			cwts.				
New South Wales	Australia	177	136	Commonwealth	298	241			
Victoria	"	121	105						
Total		298	241		298	241	—	—	Free
Sheet and Piping.		cwts.			cwts.				
New South Wales	Australia	398	345	Commonwealth	4,284	3,850			
Victoria	"	3,876	3,497	United Kingdom	25	20			
"	Other	6	5	United States of America	6	5			
Western Australia	Australia	10	8						
"	Other	25	20						
Inter-State transfers		4,315	3,875		4,315	3,875			
United Kingdom		4,689	4,091	United Kingdom	4,689	4,091			
Total		9,004	7,966		9,004	7,966	—	—	Free
LEAF AND FOIL OF ANY METAL—									
New South Wales	Other	—	40	United Kingdom	—	156			
Victoria	"	—	378	France	—	20			
Western Australia	"	—	39	Germany	—	281			
Inter-State transfers		—	457		—	457			
United Kingdom		—	241	United Kingdom	—	85			
Belgium		—	96	Germany	—	682			
Germany		—	530	Netherlands	—	99			
				United States of America	—	1			
Total		—	1,324		—	1,324	£782 @ 5 %	39 2 0	5 % and free
LEATHER—									
Belt Butts.									
Victoria	Other	—	14	United Kingdom	—	14	2 @ 20 %	0 8 0	
United Kingdom		—	42	United Kingdom	—	42	P 42 @ 15 %	6 6 0	
Total		—	56		—	56	44	6 14 0	20 % and 15 %

No. 17.—Imports into the State of South Australia (including the Northern Territory) for the Year ended December 31st, 1909—*continued.*

Articles and Countries whence Imported.	Quantity.	Value.	Country of Origin.	Quantity.	Value.	Amount on which Duty was Collected.	Duty Collected.	Rate of Duty.
		£			£		£ s. d.	
LEATHER—*continued*—								
Calf, other than Patent and Enamelled.								
New South Wales.....Other	—	11	Commonwealth	—	29			
Victoria.....Australia	—	29	Germany.....	—	127			
" .....Other	—	287	United States of America	—	171			
Inter-State transfers.....	—	327		—	327			
United Kingdom.....	—	233	United Kingdom.....	—	2			
United States of America	—	41	France.....	—	23			
			Germany.....	—	208			
			United States of America	—	41			
Total	—	601		—	601	£275	41 5 0	15 %
Patent and Enamelled.	sq. ft.			sq. ft.				
New South Wales.....Australia	711	44	Commonwealth	1,151	56			
" .....Other	967	41	Germany.....	9,183	613			
Victoria.....Australia	440	12	United States of America	11,522	723			
" .....Other	19,738	1,295						
Inter-State transfers.....	21,856	1,392		21,856	1,392			
United Kingdom.....	2,026	119	United Kingdom.....	2,026	119			
Germany.....	2,283	82	Germany.....	2,283	82			
United States of America	2,028	60	United States of America	2,028	60			
Total	28,193	1,653		28,193	1,653	5,750 sq. ft.	47 18 4	2d. ⅌ sq. ft.
N.E.I., including Kid Leather.								
New South Wales.....Australia	—	3,181	Commonwealth	—	45,102			
" .....Other	—	1,306	United Kingdom.....	—	2,113			
Victoria.....Australia	—	40,398	India	—	59			
" .....Other	—	16,061	Austria	—	4			
Queensland.....Australia	—	629	France.....	—	595			
" .....Other	—	193	Germany.....	—	2,490			
Western Australia.....Australia	—	325	United States of America	—	12,309			
" .....Other	—	5						
Tasmania .....Australia	—	569						
" .....Other	—	5						
Inter-State transfers.....	—	62,672		—	62,672			
United Kingdom.....	—	1,569	United Kingdom.....	—	1,195			
Hongkong.....	—	7	New Zealand	—	37			
New Zealand	—	37	China.....	—	7			
France.....	—	58	France.....	—	296			
Germany.....	—	307	Germany.....	—	320			
United States of America	—	3,422	United States of America	—	3,545			
Total	—	68,072		—	68,072	£5,374	1,074 16 0	20 %

Free.								
New South Wales.....Other	—	59	Commonwealth	—	3			
Victoria.....Australia	—	3	United Kingdom.....	—	53			
" .....Other	—	9	Austria	—	9			
			Germany.....	—	6			
Inter-State transfers.....	—	71		—	71			
United Kingdom.....	—	819	United Kingdom.....	—	801			
France.....	—	8	Belgium	—	16			
Germany.....	—	284	France.....	—	9			
United States of America	—	22	Germany.....	—	285			
			United States of America	—	22			
Total	—	1,204		—	1,204	—	—	Free
LEATHER MANUFACTURES, N.E.I., &c.—								
New South Wales.....Australia	—	1,144	Commonwealth	—	8,654			
" .....Other	—	391	United Kingdom.....	—	1,202			
Victoria.....Australia	—	5,562	Canada	—	2			
" .....Other	—	844	Germany.....	—	242			
Queensland.....Australia	—	823	Italy	—	2			
" .....Other	—	1	Japan	—	1			
Western Australia.....Australia	—	17	United States of America ...	—	80			
" .....Other	—	164						
Tasmania .....Australia	—	1,108						
" .....Other	—	129						
Inter-State transfers.....	—	10,183		—	10,183			
United Kingdom.....	—	4,534	United Kingdom.....	—	4,383			
Canada	—	11	Canada	—	11			
Austria	—	1	Austria	—	1			
Germany.....	—	71	Belgium	—	11			
Italy	—	12	France.....	—	67			
United States of America	—	357	Germany.....	—	137			
			Italy	—	12			
			United States of America ...	—	364			
Total	—	15,169		—	15,169	£5,001	1,250 5 0	25 %
LEATHERWARE, HARNESS, SADDLES, AND WHIPS—MINOR ARTICLES FOR.								
New South Wales.....Australia	—	5	Commonwealth	—	16			
" .....Other	—	13	United Kingdom.....	—	129			
Victoria.....Australia	—	11	United States of America ...	—	7			
" .....Other	—	101						
Queensland..... "	—	14						
Tasmania ..... "	—	8						
Inter-State transfers.....	—	152		—	152			
United Kingdom.....	—	8,781	United Kingdom	—	8,781			
Germany.....	—	22	Germany.....	—	22			
United States of America	—	131	United States of America ...	—	131			
Total	—	9,086		—	9,086	—	—	Free

No. 17.—Imports into the State of South Australia (including the Northern Territory) for the Year ended December 31st, 1909—*continued.*

Articles and Countries whence Imported.	Quantity.	Value.	Country of Origin.	Quantity.	Value.	Amount on which Duty was Collected.	Duty Collected.	Rate of Duty.
		£			£		£ s d.	
LIME—	cwts.			cwts.				
New South Wales.....Australia	812	81	Commonwealth	812	81			
Hongkong.....	25	1	China.....	25	1			
Total	837	82		837	82	25cwts. @ 1/-	1 5 0	1s. and 9d. ₱ cwt.
LIMEJUICE AND OTHER FRUIT JUICES AND FRUIT SYRUPS CONTAINING NOT MORE THAN 2 PER CENT. OF PROOF SPIRIT—	galls.			galls.				
New South Wales.....Australia	654	185	Commonwealth	9,328	2,308			
" .....Other	107	44	United Kingdom.....	166	56			
Victoria.....Australia	8,672	2,122	Jamaica	223	22			
" .....Other	531	55	Japan	91	10			
Queensland.....Australia	2	1	Spain	61	5			
" .....Other	26	9	United States of America ...	123	15			
Inter-State transfers.....	9,992	2,416		9,992	2,416			
United Kingdom.....	2,291	219	United Kingdom.....	526	74			
Germany.....	6	3	Jamaica	1,765	145			
United States of America.....	541	43	Germany.....	6	3			
			United States of America ...	541	43			
Total	12,830	2,681		12,830	2,681	3,028galls.	113 11 0	9d. ₱ gall.
LINSEED—	centals			centals				
New South Wales.....Australia	4	2	Commonwealth	30	26			
" .....Other	96	63	India	96	63			
Victoria.....Australia	26	24						
Inter-State transfers.....	126	89		126	89			
India	845	524	India	845	524			
Straits Settlements	45	25	Straits Settlements	45	25			
Total	1,016	638		1,016	638	1,015 centals	101 10 0	2/- ₱ cental
Linseed Meal.	centals			centals				
United Kingdom.....	14	8	United Kingdom.....	14	8	14 centals	2 16 0	4/- ₱ cental
LIQUORICE—								
Crude.	lbs.			lbs.				
New South Wales.....Other	8,103	140	Asia Minor	7,839	132			
Victoria..... "	3,738	115	Italy	526	13			
			Spain	2,850	94			
			Turkey	626	16			
Inter-State transfers.....	11,841	255		11,841	255			
Asia Minor	2,202	44	Asia Minor	2,202	44			

Germany	2,740	54	Germany	2,740	54				
Total	16,783	353		16,783	353	264lbs.	1 2 0	1d. ℔ lb.
When Invoice Value Exceeds 1s. per pound.								
United Kingdom	—	208	Italy	—	223			
Italy	—	15						
Total	—	223		—	223	£224	56 0 0	25 %
Other.	lbs.			lbs.				
New South Wales ... Other	629	26	France	600	24			
Victoria ... "	718	34	Italy	705	33			
			Spain	42	3			
Inter-State transfers	1,347	60		1,347	60			
United Kingdom	1,640	62	United Kingdom	112	1			
Italy	4,404	125	France	336	9			
			Germany	35	1	lbs.		
			Italy	5,484	173	5,748 @ 3d.	71 17 0	
			Spain	77	3	P 112 @ 2½d.	1 3 4	
Total	7,391	247		7,391	247	5,860	73 0 4	3d. and 2½d. ℔ lb.
MACARONI AND VERMICELLI—	lbs.			lbs.				
New South Wales ... Australia	6,835	76	Commonwealth	59,023	725			
" ... Other	92	2	Italy	892	18			
Victoria ... Australia	52,188	649						
" ... Other	712	15						
Western Australia ... "	88	1						
Inter-State transfers	59,915	743		59,915	743			
United Kingdom	647	9	China	3,615	36			
Hongkong	3,723	37	France	1,176	18			
France	560	9	Germany	253	4			
Germany	253	4	Italy	2,361	31			
Italy	2,330	31	Japan	402	3			
Japan	294	2						
Total	67,722	835		67,722	835	8,953lbs.	37 6 1	1d. ℔ lb.
MACHINES AND MACHINERY—								
Agricultural Machinery and Implements, Chaff-cutters and Horsegears, &c.								
New South Wales ... Australia	—	91	Commonwealth	—	8,253			
" ... Other	—	79	United Kingdom	—	217			
Victoria ... Australia	—	8,158	Canada	—	393			
" ... Other	—	901	Germany	—	17			
Queensland ... "	—	1	United States of America	—	354			
Western Australia ... Australia	—	4						
Inter-State transfers	—	9,234		—	9,234			
United Kingdom	—	2,841	United Kingdom	—	2,841			
Canada	—	1,293	Canada	—	1,293			
New Zealand	—	32	New Zealand	—	32			
United States of America	—	1,647	United States of America	—	1,647			
Total	—	15,047		—	15,047	£5,814	1.162 16 0	20 %

No. 17.—Imports into the State of South Australia (including the Northern Territory) for the Year ended December 31st, 1909—*continued.*

Articles and Countries whence Imported.	Quantity.	Value.	Country of Origin.	Quantity.	Value.	Amount on which Duty was Collected.	Duty Collected.	Rate of Duty.
		£			£		£ s. d.	
MACHINES AND MACHINERY—*continued*—								
Churns of all kinds, Cheese Presses, &c.								
New South Wales.....Australia	—	68	Commonwealth	—	215			
" .....Other...	—	52	Germany.....	—	1			
Victoria.....Australia	—	147	Sweden	—	6			
" .....Other	—	63	United States of America	—	109			
Queensland..... "	—	1						
Inter-State transfers.....	—	331		—	331			
United Kingdom.....	—	78	United Kingdom.....	—	78			
New Zealand	—	13	New Zealand	—	13			
Denmark	—	172	Denmark	—	212			
Germany.....	—	161	Germany.....	—	121			
Norway	—	1	Norway.....	—	1			
Sweden	—	31	Sweden	—	31			
United States of America	—	891	United States of America	—	891			
Total	—	1,678		—	1,678	£1,396	349 0 0	25 %
Combined Corn Sheller, Husker, and Bagger, &c.								
New South Wales.....Australia	—	75	Commonwealth	—	3,121			
" .....Other	—	33	Canada	—	113			
Victoria.....Australia	—	3,036	United States of America	—	53			
" .....Other	—	133						
Queensland.....Australia	—	10						
Inter-State transfers.....	—	3,287		—	3,287			
United Kingdom	—	36	United Kingdom.....	—	36			
Canada	—	40	Canada	—	40			
United States of America	—	202	United States of America	—	202			
Total	—	3,565		—	3,565	£278	69 10 0	25 %
Drills (Fertiliser, Seed, and Grain).	number			number				
New South Wales.....Other	5	155	Commonwealth	35	1,027			
Victoria.....Australia	35	1,027	Canada	9	208			
" .....Other	5	151	United States of America	5	155			
Western Australia..... "	4	57						
Inter-State transfers.....	49	1,390		49	1,390			
Canada	485	8,231	Canada	485	8,231			
United States of America	108	2,326	United States of America	108	2,326			
Total	642	11,947		642	11,947	£10,556	2,639 0 0	25 %
Parts of Drills (Fertilizer, Seed and Grain.)								
New South Wales.....Other	—	2	Commonwealth	—	77			
Victoria.....Australia	—	77	Canada	—	49			
" .....Other	—	66	United States of America	—	69			
Western Australia..... "	—	50						
Inter-State transfers.....	—	195		—	195			

United Kingdom	—	18	United Kingdom	—	18			
Canada	—	654	Canada	—	654			
United States of America	—	438	United States of America	—	438			
Total	—	1,305		—	1,305	£1,109	277 5 0	25 %
Cream Separators.								
New South Wales ... Other	—	618	United Kingdom	—	96			
Victoria ... "	—	1,623	Belgium	—	221			
Queensland ... "	—	1	Denmark	—	8			
Western Australia ... "	—	273	Germany	—	290			
			Sweden	—	1,595			
			United States of America	—	305			
Inter-State transfers	—	2,515		—	2,515			
United Kingdom	—	11	United Kingdom	—	5			
Belgium	—	2,318	Belgium	—	2,318			
Denmark	—	89	Denmark	—	89			
Germany	—	111	Germany	—	111			
Norway	—	1,179	Norway	—	1,179			
Sweden	—	4,240	Sweden	—	4,246			
United States of America	—	136	United States of America	—	136			
Total	—	10,599		—	10,599	—	—	Free
Mowers, Reapers, and Reapers and Binders.								
New South Wales ... Other	—	59	Commonwealth	—	14			
Victoria ... Australia	—	14	United Kingdom	—	173			
" ... Other	—	2,223	Canada	—	1,622			
Queensland ... "	—	20	United States of America	—	507			
Inter-State transfers	—	2,316		—	2,316			
United Kingdom	—	2,869	United Kingdom	—	2,869			
Canada	—	18,865	Canada	—	18,865			
United States of America	—	9,610	United States of America	—	9,610			
Total	—	33,660		—	33,660	—	—	Free
Stripper Harvesters.	number			number				
New South Wales ... Australia	1	68	Commonwealth	675	47,097			
Victoria ... "	674	47,029	Canada	2	129			
" ... Other	4	225	United States of America	2	96			
Total	679	47,322		679	47,322	—	—	£12 each
Metal Parts of Stripper Harvesters and Strippers.	lbs.			lbs.				
New South Wales ... Australia	3,109	20	Commonwealth	37,687	1,400			
" ... Other	171	4	Canada	481	10			
Victoria ... Australia	34,578	1,380	United States of America	7,384	81			
" ... Other	7,694	87						
Inter-State transfers	45,552	1,491		45,552	1,491			
Canada	12,808	243	Canada	12,808	243			
United States of America	6,059	99	United States of America	6,059	99			
Total	64,419	1,833		64,419	1,833	18,868lbs.	137 11 7	1¾d. per lb.

No. 17.—Imports into the State of South Australia (including the Northern Territory) for the Year ended December 31st, 1909—*continued.*

Articles and Countries whence Imported.	Quantity.	Value.	Country of Origin.	Quantity.	Value.	Amount on which Duty was Collected.	Duty Collected.	Rate of Duty.
		£			£		£ s. d.	
MACHINES AND MACHINERY—*continued—*								
N.E.I., including Cane Loaders, Cane Unloaders, &c.								
New South Wales.....Australia	—	305	Commonwealth	—	2,856			
" .....Other	—	447	United Kingdom.....	—	491			
Victoria.....Australia	—	2,551	Canada	—	67			
" .....Other	—	395	France.....	—	18			
Queensland..... "	—	1	Germany.....	—	18			
Western Australia..... "	—	102	United States of America	—	351			
Inter-State transfers.....	—	3,801		—	3,801			
United Kingdom.....	—	466	United Kingdom.....	—	457			
Canada	—	142	Canada	—	142			
France.....	—	201	France.....	—	210	£		
Germany.....	—	8	Germany.....	—	8	1,771 @ 15 %	265 13 0	
United States of America	—	1,410	United States of America ...	—	1,410	P 608 @ 12½ %	76 0 0	
Total	—	6,028		—	6,028	2,379	341 13 0	15 % and 12½ %
Agricultural Machinery and Implements (Free).								
New South Wales.....Australia	—	738	Commonwealth	—	1,009			
" .....Other	—	372	United Kingdom.....	—	326			
Victoria.....Australia	—	271	Canada	—	26			
" .....Other	—	71	United States of America ...	—	142			
Western Australia..... "	—	48						
Tasmania ..... "	—	3						
Inter-State transfers.....	—	1,503		—	1,503			
United Kingdom.....	—	564	United Kingdom.....	—	564			
Canada	—	628	Canada	—	628			
United States of America	—	1,293	United States of America ...	—	1,293			
Total	—	3,988		—	3,988	—	—	Free
Ammonia Condenser Coils and Coils for Sugar Boilers and the like.								
New South Wales.....Other	—	60	United Kingdom.....	—	60	—	—	25 % and 20 %
Electrical Machinery and Appliances—Dynamo Electric Machines, up to the capacity of 200 Horse-power, &c.								
New South Wales.....Other	—	295	United Kingdom.....	—	418			
Victoria..... "	—	1,816	Austria	—	117			
Western Australia..... "	—	20	Belgium	—	23			
			France.....	—	38			
			Germany.....	—	202			
			Italy	—	26			
			Sweden	—	464			
			United States of America ...	—	843			
Inter-State transfers.....	—	2,131		—	2,131			

United Kingdom	—	20,309	United Kingdom	—	17,752			
France	—	462	Denmark	—	5			
Germany	—	10,397	France	—	901			
Italy	—	503	Germany	—	12,474			
Sweden	—	92	Italy	—	539			
United States of America	—	1,380	Sweden	—	92			
			United States of America	—	1,380			
Total	—	35,274		—	35,274	£31,404	6,280 16 0	20 %
Over the capacity of 200 Horsepower.								
United Kingdom	—	1,391	United Kingdom	—	295			
Germany	—	6,986	France	—	778			
			Germany	—	7,304			
Total	—	8,377		—	8,377	£5,841	730 2 6	12½ %
Electric Fittings consisting Wholly or Partly of Metal, viz., Switches, &c.								
New South Wales ... Other	—	17	United Kingdom	—	10			
Victoria ... "	—	509	Germany	—	35			
			United States of America	—	481			
Inter-State transfers	—	526		—	526			
United Kingdom	—	4,922	United Kingdom	—	4,595			
Germany	—	1,777	France	—	15			
United States of America	—	395	Germany	—	2,069			
			United States of America	—	415			
Total	—	7,620		—	7,620	—	—	Free
Electric Heating and Cooking Appliances.								
United Kingdom	—	182	United Kingdom	—	182	P £182 @ 10 %	18 4 0	15 % and 10 %
Electroliers, Gasoliers, &c.								
New South Wales ... Other	—	49	United Kingdom	—	49			
United Kingdom	—	1,806	United Kingdom	—	1,786			
Germany	—	90	Germany	—	110			
United States of America	—	82	United States of America	—	82			
Total	—	2,027		—	2,027	£2,036	407 4 0	20 %
Gas Meters.								
Victoria ... Other	—	23	United Kingdom	—	23			
United Kingdom	—	1,369	United Kingdom	—	1,369			
Germany	—	3	Germany	—	3			
Total	—	1,395		—	1,395	£3 @ 5 %	0 3 0	5 % and free
Generators for Direct Coupling to Steam Turbine.								
Victoria ... Australia	—	33	Commonwealth	—	33			
United Kingdom	—	935	United Kingdom	—	935			
Total	—	968		—	968	—	—	5 % and free

No. 17.—Imports into the State of South Australia (including the Northern Territory) for the Year ended December 31st, 1909—*continued.*

Articles and Countries whence Imported.	Quantity.	Value.	Country of Origin.	Quantity.	Value.	Amount on which Duty was Collected.	Duty Collected.	Rate of Duty.
		£			£		£ s. d.	
MACHINES AND MACHINERY—*continued—Not Elsewhere Included.*								
New South Wales.....Other	—	2,387	United Kingdom.....	—	918			
Victoria..... "	—	1,229	Austria.....	—	131			
Queensland..... "	—	4	Denmark.....	—	75			
Western Australia..... "	—	3	France.....	—	68			
			Germany.....	—	1,427			
			Italy.....	—	4			
			Sweden.....	—	98			
			United States of America ...	—	902			
Inter-State transfers.....	—	3,623		—	3,623			
United Kingdom.....	—	9,890	United Kingdom.....	—	7,361			
New Zealand.....	—	8	New Zealand.....	—	8			
Denmark.....	—	61	Belgium.....	—	14			
France.....	—	34	Denmark.....	—	475			
Germany.....	—	2,140	France.....	—	495			
Netherlands.....	—	284	Germany.....	—	3,518			
United States of America.....	—	582	Italy.....	—	1			
			Netherlands.....	—	534	£		
			Switzerland.....	—	3	5,670 @ 17½ %	992 5 0	
			United States of America ...	—	590	P 7,166 @ 10 %	716 12 0	
Total.....	—	16,622		—	16,622	12,836	1,708 17 0	17½ % and 10 %
Regulating, Starting, and Controlling Apparatus for all Electrical Purposes, &c.								
New South Wales.....Other	—	132	Commonwealth.....	—	143			
Victoria.....Australia	—	143	United Kingdom.....	—	57			
" .....Other	—	132	France.....	—	8			
Western Australia..... "	—	44	Germany.....	—	86			
			United States of America ...	—	157			
Inter-State transfers.....	—	451		—	451			
United Kingdom.....	—	3,479	United Kingdom.....	—	2,763			
Germany.....	—	1,803	France.....		675			
Sweden.....	—	9	Germany.....	—	1,844			
United States of America.....	—	947	Sweden.....	—	9			
			United States of America ...	—	947			
Total.....	—	6,689		—	6,689	£6,036	1,207 4 0	20 %
Telephones, Telephone Switchboards, and Appliances.								
New South Wales.....Australia	—	10	Commonwealth.....	—	10			
" .....Other	—	256	United Kingdom.....	—	140			
Victoria..... "	—	375	Belgium.....	—	224			
Queensland..... "	—	2	Denmark.....	—	4			
Western Australia..... "	—	36	Germany.....	—	92			
			Sweden.....	—	209			
Inter-State transfers.....	—	679		—	679			

United Kingdom	—	11,174	United Kingdom	—	10,896			
Germany	—	914	Belgium	—	172			
Netherlands	—	993	Germany	—	961			
Sweden	—	42	Netherlands	—	1,052			
United States of America	—	1,598	Sweden	—	42			
			United States of America	—	1,598			
Total	—	15,400		—	15,400	—	—	Free
Engines—Gas and Oil.								
New South Wales ... Australia	—	307	Commonwealth	—	826			
" ... Other	—	2,841	United Kingdom	—	2,597			
Victoria ... Australia	—	519	France	—	229			
" ... Other	—	1,905	Switzerland	—	38			
Queensland ... "	—	61	United States of America	—	2,260			
Western Australia ... "	—	310						
Tasmania ... "	—	7						
Inter-State transfers	—	5,950		—	5,950			
United Kingdom	—	22,159	United Kingdom	—	22,159			
United States of America	—	2,428	United States of America	—	2,428			
Total	—	30,537		—	30,537	£24,585	4,917 0 0	20 %
Portable and Traction.								
New South Wales ... Other	—	45	United Kingdom	—	75			
Victoria ... "	—	55	United States of America	—	35			
Queensland ... "	—	10						
Inter-State transfers	—	110		—	110			
United Kingdom	—	5,436	United Kingdom	—	5,436	£		
Germany	—	471	Germany	—	471	1,982 @ 25 %	495 10 0	
United States of America	—	1,511	United States of America	—	1,511	P 4,098 @ 20 %	819 12 0	
Total	—	7,528		—	7,528	6,080	1,315 2 0	25 % and 20 %
Other.								
New South Wales ... Other	—	306	Commonwealth	—	180			
Victoria ... Australia	—	180	United Kingdom	—	306			
" ... Other	—	10	United States of America	—	10			
Inter-State transfers	—	496		—	496			
						£		
United Kingdom	—	846	United Kingdom	—	846	302 @ 25 %	75 10 0	
Germany	—	302	Germany	—	302	P 894 @ 20 %	178 16 0	
Total	—	1,644		—	1,644	1,196	254 6 0	25 % and 20 %
Mangles, Clothes Wringers, &c.								
New South Wales ... Australia	—	10	Commonwealth	—	94			
" ... Other	—	1	United Kingdom	—	8			
Victoria ... Australia	—	84	United States of America	—	64			
" ... Other	—	71						
Inter-State transfers	—	166		—	166			

No. 17.—Imports into the State of South Australia (including the Northern Territory) for the Year ended December 31st, 1909—*continued.*

Articles and Countries whence Imported.	Quantity.	Value.	Country of Origin.	Quantity.	Value.	Amount on which Duty was Collected.	Duty Collected.	Rate of Duty
		£			£		£ s. d.	
MACHINES AND MACHINERY—*continued*—								
Mangles, Clothes, Wringers, &c.—continued.								
United Kingdom	—	1,060	United Kingdom	—	1,060			
Canada	—	22	Canada	—	22	£		
Germany	—	4	Germany	—	4	1,451 @ 20 %	290 4 0	
United States of America	—	1,357	United States of America	—	1,357	P 1,060 @ 12½ %	132 10 2	
Total	—	2,609		—	2,609	2,511	422 14 0	20 % and 12½ %
Mining—Earth and Rockcutting, Dredging &c.								
New South Wales.....Australia	—	555	Commonwealth	—	2,379			
" .....Other	—	350	United Kingdom	—	12			
Victoria.....Australia	—	1,771	Germany	—	169			
" .....Other	—	169	United States of America	—	350			
Queensland.....Australia	—	53						
Western Australia.....Other	—	12						
Inter-State transfers	—	2,910		—	2,910			
United Kingdom	—	2,630	United Kingdom	—	2,630	£		
Germany	—	1,316	Germany	—	1,316	1,589 @ 25 %	397 5 0	
United States of America	—	287	United States of America	—	287	P 2,291 @ 20 %	458 4 0	
Total	—	7,143		—	7,143	3,880	855 9 0	25 % and 20 %
Rotary and Percussive Rock Drills.								
New South Wales.....Other	—	1,100	United Kingdom	—	7			
Victoria..... "	—	682	United States of America	—	1,775			
Inter-State transfers	—	1,782		—	1,782			
United Kingdom	—	282	United Kingdom	—	282			
Total	—	2,064		—	2,064	—	—	5 % and free
Motive Power Machinery and Appliances (except Electric), viz., Flue-heated Economisers, &c.								
New South Wales.....Australia	—	1,792	Commonwealth	—	3,148			
" Other	—	28	United Kingdom	—	243			
Victoria.....Australia	—	1,356	France	—	40			
" .....Other	—	427	United States of America	—	172			
Inter-State transfers	—	3,603		—	3,603			
United Kingdom	—	6,337	United Kingdom	—	6,337			
Total	—	9,940		—	9,940	—	—	5 % and free
High Speed Reciprocating Steam Engines, &c.								
United Kingdom	—	1,805	United Kingdom	—	1,805	—	—	5 % and free
Not Elsewhere Included.								
New South Wales.....Australia	—	706	Commonwealth	—	5,228			
" .....Other	—	1,548	United Kingdom	—	1,986			

Victoria	Australia	—	4,440	France	—	50		
"	Other	—	2,384	Germany	—	20		
Western Australia	Australia	—	82	United States of America	—	1,883		
Tasmania	Other	—	7					
Inter-State transfers		—	9,167		—	9,167		
United Kingdom		—	38,842	United Kingdom	—	38,141		
Canada		—	103	Canada	—	103		
Belgium		—	65	Belgium	—	211		
France		—	6	France	—	443		
Germany		—	208	Germany	—	270		
Italy		—	106	Italy	—	106		
United States of America		—	16,068	Switzerland	—	56		
				United States of America	—	16,068		
Total		—	64,565		—	64,565	£54,683	10,936 12 0	20 %
Printing Machines and Presses, &c.								
New South Wales	Other	—	1,580	United Kingdom	—	1,084		
Victoria	"	—	1,467	Canada	—	708		
				France	—	2		
				United States of America	—	1,253		
Inter-State transfers		—	3,047		—	3,047		
United Kingdom		—	5,062	United Kingdom	—	5,026		
New Zealand		—	44	New Zealand	—	44		
United States of America		—	5,232	Germany	—	36		
				United States of America	—	5,232		
Total		—	13,385		—	13,385	—	—	Free
Sewing Machines (including Cabinets and Covers), &c.								
New South Wales	Australia	—	2	Commonwealth	—	38		
"	Other	—	2,523	United Kingdom	—	501		
Victoria	Australia	—	30	Germany	—	1,816		
"	Other	—	2,402	Sweden	—	22		
Queensland	"	—	33	United States of America	—	2,656		
Western Australia	Australia	—	6					
"	Other	—	32					
Tasmania	"	—	5					
Inter-State transfers		—	5,033		—	5,033		
United Kingdom		—	9,776	United Kingdom	—	9,316		
Germany		—	5,494	France	—	8		
United States of America		—	3,810	Germany	—	5,753		
				Switzerland	—	173		
				United States of America	—	3,830		
Total		—	24,113		—	24,113	—	—	Free
Chain Blocks and Travelling Blocks, &c.								
New South Wales	Australia	—	54	Commonwealth	—	84		
Victoria	"	—	30	United Kingdom	—	150		
"	Other	—	150					
Inter-State transfers		—	234		—	234		
United Kingdom		—	3,146	United Kingdom	—	3,146		
United States of America		—	11	United States of America	—	11		
Total		—	3,391		—	3,391	£11 @ 5 %	0 11 0	5 % and free

No. 17.—Imports into the State of South Australia (including the Northern Territory) for the Year ended December 31st, 1909—*continued.*

Articles and Countries whence Imported.	Quantity.	Value.	Country of Origin.	Quantity.	Value.	Amount on which Duty was Collected.	Duty Collected.	Rate of Duty.
		£			£		£ s. d.	
MACHINES AND MACHINERY—*continued*								
Weighing Machines, N.E.I., &c.								
New South Wales.....Other	—	480	United Kingdom.....	—	243			
Victoria..... "	—	55	Germany.....	—	10			
Western Australia..... "	—	108	United States of America ...	—	390			
Inter-State transfers.....	—	643		—	643			
United Kingdom.....	—	1,937	United Kingdom.....	—	1,926			
Germany.....	—	79	France.....	—	1			
United States of America	—	1,985	Germany.....	—	89			
			United States of America ...	—	1,985			
Total	—	4,644		—	4,644	£3,897	779 8 0	20 %
Adding and Computing Machines and all Attachments, &c.								
New South Wales.....Other	—	2,673	Commonwealth	—	35			
Victoria.....Australia	—	35	United Kingdom.....	—	488			
" .....Other	—	506	Germany.....	—	217			
Western Australia..... "	—	15	Switzerland	—	75			
			United States of America ...	—	2,414			
Inter-State transfers.....	—	3,229		—	3,229			
United Kingdom.....	—	161	United Kingdom.....	—	159			
United States of America	—	121	United States of America ...	—	123			
Total	—	3,511		—	3,511	—	—	Free
Typewriters (including Covers).								
New South Wales.....Other	—	2,489	United Kingdom.....	—	145			
Victoria..... "	—	2,345	United States of America ...	—	4,777			
Western Australia..... "	—	88						
Inter-State transfers.....	—	4,922		—	4,922			
United Kingdom.....	—	699	United Kingdom.....	—	642			
Germany.....	—	8	Germany.....	—	8			
United States of America	—	1,333	United States of America ...	—	1,390			
Total	—	6,962		—	6,962	—	—	Free
Machine Tools N.E.I. @ 15 % ad valorem, &c.								
New South Wales.....Australia	—	32	Commonwealth	—	850			
" .....Other	—	363	United Kingdom.....	—	470			
Victoria.....Australia	—	818	France.....	—	2			
" .....Other	—	954	Germany.....	—	52			
			United States of America ...	—	793			
Inter-State transfers.....	—	2,167		—	2,167			

United Kingdom	—	5,624	United Kingdom	—	5,618			
Germany	—	483	France	—	27			
United States of America	—	373	Germany	—	462			
			United States of America	—	373			
Total	—	8,647		—	8,647	£6,525	978 15 0	15 %
Machine Tools (Free).								
New South Wales ... Australia	—	7	Commonwealth	—	186			
" ... Other	—	97	United Kingdom	—	1,420			
Victoria ... Australia	—	179	France	—	41			
" ... Other	—	2,530	Germany	—	179			
			United States of America	—	987			
Inter-State transfers	—	2,813		—	2,813			
United Kingdom	—	2,157	United Kingdom	—	1,802			
Belgium	—	226	Belgium	—	173			
France	—	248	France	—	392			
Germany	—	390	Germany	—	628			
Netherlands	—	3	Netherlands	—	3			
United States of America	—	1,542	Sweden	—	10			
			United States of America	—	1,558			
Total	—	7,379		—	7,379	—	—	Free
Machines and Machinery N.E.I.								
New South Wales ... Australia	—	3,728	Commonwealth	—	23,122			
" ... Other	—	4,742	United Kingdom	—	9,312			
Victoria ... Australia	—	18,342	Canada	—	18			
" ... Other	—	8,361	Belgium	—	3			
Queensland ... Australia	—	468	France	—	29			
Western Australia ... "	—	584	Germany	—	630			
" ... Other	—	1,734	Italy	—	6			
Tasmania ... "	—	90	Netherlands	—	17			
			Sweden	—	1,060			
			United States of America	—	3,852			
Inter-State transfers	—	38,049		—	38,049			
United Kingdom	—	30,408	United Kingdom	—	30,108			
Canada	—	465	Canada	—	465			
India	—	17	India	—	17			
France	—	24	Austria	—	84			
Germany	—	3,949	France	—	47			
Sweden	—	124	Germany	—	4,081	£		
United States of America	—	9,630	Sweden	—	124	13,720 @ 25 %	3,430 0 0	
			United States of America	—	9,691	P 32,069 @ 20 %	6,413 16 0	
Total	—	82,666		—	82,666	45,789	9,843 16 0	25 % and 20 %
Other, Free.								
New South Wales ... Australia	—	1,135	Commonwealth	—	2,896			
" ... Other	—	2,422	United Kingdom	—	2,113			
Victoria ... Australia	—	1,761	Canada	—	12			
" ... Other	—	1,006	France	—	5			
			Germany	—	56			
			United States of America	—	1,242			
Inter-State transfers	—	6,324		—	6,324			

No. 17.—Imports into the State of South Australia (including the Northern Territory) for the Year ended December 31st, 1909.

Articles and Countries whence Imported.	Quantity.	Value.	Country of Origin.	Quantity.	Value.	Amount on which Duty was Collected.	Duty Collected.	Rate of Duty.
		£			£		£ s. d.	
MACHINES AND MACHINERY—*continued*— *Other, Free*—continued.								
United Kingdom	—	2,817	Commonwealth	—	3			
Canada	—	1,341	United Kingdom	—	2,734			
New Zealand	—	9	Canada	—	1,341			
Germany	—	57	New Zealand	—	6			
United States of America	—	104	France	—	3			
			Germany	—	134			
			United States of America	—	107			
Total	—	10,652		—	10,652	—	—	Free
MALT EXTRACT (NON-SPIRITUOUS)—	lbs.			lbs.				
New South Wales ... Australia	3,714	86	Commonwealth	50,136	1,099			
Victoria ... "	46,422	1,013	United Kingdom	299	6			
" ... Other	299	6						
Inter-State transfers	50,435	1,105		50,435	1,105			
United Kingdom	2,865	84	United Kingdom	2,802	79			
			Germany	63	5			
Total	53,300	1,189		53,300	1,189	6,199lbs.	51 13 2	2d. ℔ lb.
MANURES—								
Bonedust.	cwts.			cwts.				
New South Wales ... Australia	78	20	Commonwealth	78	20			
India	21,962	5,388	India	21,962	5,388			
Total	22,040	5,408		22,040	5,048	—	—	Free
Guano.	cwts.			cwts.				
United Kingdom	300	112	United Kingdom	300	112	—	—	Free
Rock Phosphates.	cwts.			cwts.				
Christmas Island	204,517	31,918	Christmas Island	204,517	31,918			
Ocean Island	187,003	28,050	Ocean Island	187,003	28,050			
Total	391,520	59,968		391,520	59,968	—	—	Free
Superphosphates.	cwts.			cwts.				
Victoria ... Australia	234,894	47,470	Commonwealth	234,894	47,470			
" ... Other	911	162	Japan	911	162			
Inter-State transfers	235,805	47,632		235,805	47,632			
United Kingdom	393,792	49,846	United Kingdom	393,792	49,846			
Germany	200	86	Germany	200	86			
Japan	117,600	15,818	Japan	117,600	15,818			
Total	747,397	113,382		747,397	113,382	—	—	Free

Other.	cwts.			cwts.				
New South Wales.....Australia	60	22	Commonwealth	170	67			
Victoria..... "	110	45	Turkey	1	1			
" .....Other	2	3	United States of America	1	2			
Inter-State transfers.....	172	70		172	70			
United Kingdom.....	1,100	155	United Kingdom.....	1,100	155			
Hongkong.....	88	33	Belgium	5,024	749			
Belgium	5,024	749	China.....	88	33			
Germany.....	1,140	652	Germany.....	1,140	652			
Norway	100	46	Norway	100	46			
Total	7,624	1,705		7,624	1,705	—	—	Free
MATCHES AND VESTAS—								
Wax, in boxes containing 100 *or less.*	gross of boxes			gross of boxes				
New South Wales.....Australia	24	4	Commonwealth	156	25			
" .....Other	872	123	United Kingdom.....	1,056	150			
Victoria.....Australia	132	21	Belgium	50	4			
" .....Other	274	24	Italy	24	2			
Queensland..... "	34	13	Sweden	50	4			
Inter-State transfers.....	1,336	185		1,336	185			
						gross of boxes		
United Kingdom.....	1,884	323	United Kingdom.....	1,884	323	5,100 @ 1/-	255 0 0	
Belgium	3,620	387	Belgium	3,620	387	P 2,307 @ 6d.	57 13 6	
France.....	1,200	129	France.....	1,200	129	P 40 @ 2/6*	5 0 0	
Total	8,040	1,024		8,040	1,024	7,447	317 13 6	1/- and 6d. ℔ gross of boxes
Wood and Other, in boxes containing 100 *or less.*	gross of boxes			gross of boxes				
New South Wales.....Other	234	24	Commonwealth	60	10			
Victoria.....Australia	60	10	United Kingdom.....	350	32			
" .....Other	1,421	131	Italy	60	9			
			Sweden	1,245	114			
Inter-State transfers.....	1,715	165		1,715	165			
United Kingdom.....	274	26	United Kingdom.....	274	26			
Hongkong.....	1,150	44	China.....	1,150	44	gross of boxes		
Germany.....	600	30	Germany.....	600	30	195,995 @ 1/-	9,799 15 0	
Norway	10,100	566	Norway	10,100	566	P 24 @ 6d.	0 12 0	
Sweden	193,225	10,060	Sweden	193,225	10,060	4 @ 3/- *	0 12 0	
United States of America	8	—	United States of America	8	—	762 @ 1/7 †	60 6 6	
Total	207,072	10,891		207,072	10,891	196,785	9,861 5 6	1/- and 6d. ℔ gross of boxes
Wax, in boxes containing over 100, *but not exceeding* 200.	gross of boxes			gross of boxes				
New South Wales.....Other	265	125	United Kingdom.....	259	147			
Victoria..... "	250	17	Italy	72	12			
Queensland..... "	12	8	Sweden	250	17			
Western Australia..... "	54	26						
Inter-State transfers.....	581	176		581	176			
						gross of boxes		
United Kingdom.....	900	408	United Kingdom.....	900	408	4 @ 2/-	0 8 0	
United States of America	4	—	United States of America	4	—	P 468 @ 1/-	23 8 0	
Total	1,485	584		1,485	584	472	23 16 0	2/- and 1/- ℔ gross of boxes

* Not having number contained in boxes printed thereon, 2s. additional.

† Having advertisements thereon, 7d. and 6d. additional.

No. 17.—Imports into the State of South Australia (including the Northern Territory) for the Year ended December 31st, 1909—*continued.*

Articles and Countries whence Imported.	Quantity.	Value.	Country of Origin.	Quantity.	Value.	Amount on which Duty was Collected.	Duty Collected.	Rate of Duty.
		£			£		£ s. d.	
MATCHES AND VESTAS—*continued*—								
Wood, and Other, in boxes containing over 100 but not exceeding 200.	gross of boxes			gross of boxes				
Victoria.....Other	312	19	United Kingdom.....	12	9			
			Denmark	250	6			
			Sweden	50	4			
Total	312	19		312	19	gross of boxes P 18 @ 1/-	0 18 0	2/- and 1/- ₽ gross of boxes
Wax, in boxes containing over 200.	gross of boxes			gross of boxes				
New South Wales.....Other	60	37	Commonwealth	120	19			
Victoria.....Australia	120	19	United Kingdom.....	60	37			
Total	180	56		180	56	—	—	1/- and 6d. additional for each 100 or part
Wood, and Other, in boxes containing over 200.	gross of boxes			gross of boxes		gross of boxes		
Hongkong.....	50	2	China.....	50	2	50 @ 3/-	7 10 0	1/- and 6d. additional for each 100 or part
MATS—								
Floor and Carriage, of any Material except Coir.								
New South Wales.....Australia	—	2	Commonwealth	—	35			
" .....Other	—	14	United Kingdom.....	—	40			
Victoria.....Australia	—	33	India	—	2			
" .....Other	—	106	China.....	—	30			
Queensland..... "	—	2	Germany.....	—	1			
Western Australia..... "	—	18	Japan	—	67			
Inter-State transfers.....	—	175		—	175			
United Kingdom.....	—	125	United Kingdom.....	—	123			
Hongkong.....	—	5	India	—	116			
India	—	116	Straits Settlements	—	1			
Straits Settlements	—	1	China.....	—	5	£		
Japan	—	264	Germany.....	—	2	388 @ 15 %	58 4 0	
			Japan	—	264	P 124 @ 10 %	12 8 0	
Total	—	686		—	686	512	70 12 0	15 % and 10 %
MATS AND MATTING, COIR, AND FENDERS—								
New South Wales.....Other	—	24	United Kingdom.....	—	45			
Victoria..... "	—	135	India	—	25			
			France.....	—	11			
			Japan	—	78			
Inter-State transfers.....	—	159		—	159			
United Kingdom.....	—	29	United Kingdom.....	—	27			
India	—	2,197	India	—	2,197	£		
Cochin China	—	39	Cochin China	—	39	2,097 @ 25 %	524 5 0	
			Germany.....	—	2	P 26 @ 20 %	5 4 0	
Total	—	2,424		—	2,424	2,123	529 9 0	25 % and 20 %

MEATS—								
Bacon and Hams.	lbs.			lbs.				
New South Wales.....Australia	15,647	605	Commonwealth	65,277	2,588			
" .....Other	1,032	40	United States of America ...	1,032	40			
Victoria.....Australia	29,968	1,221						
Queensland..... "	19,662	762						
Inter-State transfers.....	66,309	2,628		66,309	2,628			
United Kingdom.....	100,556	3,763	United Kingdom.....	100,556	3,763			
Hongkong.....	46	1	New Zealand	23,208	754			
New Zealand	23,208	754	China.....	46	1			
United States of America	127	5	United States of America ...	127	5			
Total	190,246	7,151		190,246	7,151	127,668lbs.	1,595 17 0	3d. ℔ lb.
MEATS, POULTRY, AND GAME PRESERVED BY COLD PROCESS—								
Beef.	lbs.			lbs.				
New South Wales.....Australia	22,226	317	Commonwealth	51,391	705			
Queensland..... "	29,165	388						
Total	51,391	705		51,391	705	—	—	2d. ℔ lb.
Game.	lbs.			lbs.				
United Kingdom.....	85	3	United Kingdom.....	85	3	85lbs.	0 14 2	2d. ℔ lb.
Mutton and Lamb.	lbs.			lbs.				
New South Wales.....Australia	1,670	25	Commonwealth	4,759	55			
Queensland..... "	3,089	30						
Total	4,759	55		4,759	55	—	—	2d. ℔ lb.
Pork.	lbs.			lbs.				
New South Wales.....Australia	3,683	121	Commonwealth	4,263	130			
Victoria..... "	580	9						
Total	4,263	130		4,263	130	—	—	2d. ℔ lb.
Poultry.	lbs.			lbs.				
Victoria.....Australia	1,553	40	Commonwealth	1,553	40			
United Kingdom.....	234	8	United Kingdom.....	234	8			
Total	1,787	48		1,787	48	3,673lbs.	30 12 2	2d. ℔ lb.
Rabbits and Hares.	lbs.			lbs.				
Victoria.....Australia	2,040	11	Commonwealth	2,040	11	—	—	2d. ℔ lb.
Other.	lbs.			lbs.				
New South Wales.....Australia	8,256	155	Commonwealth	24,100	428			
Victoria..... "	7,108	129						
Queensland..... "	8,736	144						
Total	24,100	428		24,100	428	—	—	2d. ℔ lb.
Poultry and Game—Fresh or Smoked.	lbs.			lbs.				
Italy	56	1	Italy	56	1	4,863lbs.	40 10 6	2d. ℔ lb.

No. 17.—Imports into the State of South Australia (including the Northern Territory) for the Year ended December 31st, 1909—*continued.*

Articles and Countries whence Imported.	Quantity.	Value.	Country of Origin.	Quantity.	Value.	Amount on which Duty was Collected.	Duty Collected.	Rate of Duty.
		£			£		£ s. d.	
MEATS, POULTRY, ETC.—*continued*—								
Potted or Concentrated, including Extracts of, &c.								
New South Wales.....Australia	—	158	Commonwealth	—	342			
" .....Other	—	57	United Kingdom.....	—	69			
Victoria.....Australia	—	166	Denmark	—	24			
" .....Other	—	44	Germany.....	—	3			
Queensland.....Australia	—	18	United States of America ...	—	5			
Inter-State transfers.....	—	443		—	443			
United Kingdom.....	—	2,164	United Kingdom.....	—	2,071			
United States of America	—	52	Argentine	—	54			
			France.....	—	18			
			Switzerland	—	10			
			United States of America ...	—	63			
Total	—	2,659		—	2,659	2,347lbs.	586 15 0	25 %
Preserved in Tins or other Air-tight Vessels.	lbs.			lbs.				
New South Wales.....Australia	197,754	4,489	Commonwealth	490,845	11,291			
" .....Other	225	16	United Kingdom.....	248	9			
Victoria.....Australia	208,941	4,758	New Zealand	2,053	80			
" .....Other	2,651	97	Denmark	144	6			
Queensland.....Australia	83,820	2,030	France.....	24	5			
Western Australia..... "	330	14	Germany.....	99	5			
" .....Other	40	9	Italy	40	9			
			Russia	24	1			
			United States of America ...	284	7			
Inter-State transfers.....	493,761	11,413		493,761	11,413			
United Kingdom.....	2,982	197	United Kingdom.....	2,514	115			
Hongkong.....	5,820	256	New Zealand	31,492	1,390			
New Zealand	31,492	1,390	China.....	5,820	256			
Germany.....	2,274	87	France.....	150	65			
United States of America	1,500	68	Germany.....	2,274	87			
			United States of America	1,818	85			
Total	537,829	13,411		537,829	13,411	48,028lbs.	300 3 6	1½d. ₱ lb.
Not Elsewhere Included.	cwts.			cwts.				
New South Wales.....Australia	40	63	Commonwealth	82	119			
Victoria..... "	28	39	United States of America	63	160			
" .....Other	63	160						
Queensland.....Australia	14	17						
Inter-State transfers.....	145	279		145	279			
Hongkong.....	1	4	China.....	1	4			
United States of America	99	214	United States of America	99	214			
Total	245	497		245	497	127cwts.	31 15 0	5/- ₱ cwt.
MEDICINES—								
New South Wales.....Australia	—	29,542	Commonwealth	—	39,798			

" ..... Other	—	7,308	United Kingdom	—	3,661			
Victoria ..... Australia	—	9,888	Canada	—	304			
" ..... Other	—	3,557	Austria	—	37			
Queensland ..... Australia	—	244	China	—	56			
" ..... Other	—	83	France	—	779			
Western Australia ..... Australia	—	124	Germany	—	276			
" ..... Other	—	69	Italy	—	2			
Tasmania ..... "	—	24	Netherlands	—	4			
			Norway	—	3			
			Russia	—	29			
			United States of America	—	5,890			
Inter-State transfers	—	50,839		—	50,839			
United Kingdom	—	10,489	United Kingdom	—	9,252			
Canada	—	5	Canada	—	5			
Cape Colony	—	1	Cape Colony	—	2			
Hongkong	—	135	India	—	5			
India	—	5	New Zealand	—	9			
New Zealand	—	9	Austria	—	39			
Germany	—	332	China	—	135			
Italy	—	83	France	—	410			
Japan	—	3	Germany	—	489			
United States of America	—	3,046	Italy	—	157			
			Japan	—	3			
			Norway	—	268			
			Switzerland	—	19			
			United States of America	—	3,315			
Total	—	64,947		—	64,947	£15,237	2,285 11 0	15 %
METALS—								
Aluminium, Bronze, Yellow Metal, Britannia Metal, &c.	cwts.			cwts.				
New South Wales ..... Australia	2	6	Commonwealth	27	77			
" ..... Other	14	37	United Kingdom	101	150			
Victoria ..... Australia	25	71	Germany	3	14			
" ..... Other	25	120	United States of America	17	82			
Queensland ..... "	82	89						
Inter-State transfers	148	323		148	323			
United Kingdom	721	1,445	United Kingdom	718	1,438			
Germany	2	12	Austria	1	1			
United States of America	3	21	Germany	2	12			
			Sweden	2	6			
			United States of America	3	21			
Total	874	1,801		874	1,801	—	—	Free
Antimony (known as Star Antimony), &c.								
New South Wales ..... Australia	—	181	Commonwealth	—	254			
" ..... Other	—	62	United Kingdom	—	70			
Victoria ..... Australia	—	73	Japan	—	10			
" ..... Other	—	9	United States of America	—	6			
Queensland ..... "	—	6						
Western Australia ..... "	—	9						
Inter-State transfers	—	340		—	340			
United Kingdom	—	1,101	United Kingdom	—	1,101	64 @ 20 %	12 16 0	
United States of America	—	63	United States of America	—	63	P 1,145 @ 15 %	171 15 0	
Total	—	1,504		—	1,504	1,209	184 11 0	20 % and 15 %

No. 17.—Imports into the State of South Australia (including the Northern Territory) for the Year ended December 31st, 1909—*continued.*

Articles and Countries whence Imported.	Quantity.	Value.	Country of Origin.	Quantity.	Value.	Amount on which Duty was Collected.	Duty Collected.	Rate of Duty.
		£			£		£ s. d.	
METALS—*continued*—								
Scrap (except Iron and Steel).	cwts.			cwts.				
New South Wales.....Australia	764	416	Commonwealth	780	428			
Western Australia..... "	16	12						
Total	780	428		780	428	—	—	Free
Manufactures of Bolts and Nuts, Rivets, and Washers, N.E.I.								
New South Wales .....Australia	—	102	Commonwealth	—	1,319			
" .....Other	—	127	United Kingdom.....	—	355			
Victoria.....Australia	—	1,217	France.....	—	14			
" .....Other	—	278	Germany.....	—	36			
Western Australia..... "	—	68	United States of America	—	68			
Inter-State transfers.....	—	1,792		—	1,792			
United Kingdom.....	—	10,544	United Kingdom.....	—	10,507			
Canada	—	10	Canada	—	10			
Germany.....	—	99	France.....	—	18	£		
United States of America	—	605	Germany.....	—	118	766 @ 25 %	191 10 0	
			United States of America	—	605	P 10,485 @ 20 %	2,097 0 0	
Total	—	13,050		—	13,050	11,251	2,288 10 0	25 % and 20 %
Brass Work and Gun Metal Work.								
New South Wales.....Australia	—	17	Commonwealth	—	1,334			
" .....Other	—	92	United Kingdom.....	—	172			
Victoria.....Australia	—	1,302	Germany.....	—	4			
" .....Other	—	98	United States of America	—	44			
Western Australia.....Australia	—	15						
" .....Other	—	30						
Inter-State transfers.....	—	1,554		—	1,554			
United Kingdom.....	—	2,251	United Kingdom.....	—	2,235			
Germany.....	—	3	France.....	—	5	£		
United States of America	—	171	Germany.....	—	11	164 @ 30 %	49 4 0	
			United States of America	—	174	P 2,235 @ 25 %	558 15 0	
Total	—	3,979		—	3,979	2,399	607 19 0	30 % and 25 %
Droppers, Patent Steel (of all lengths).								
New South Wales.....Australia	—	295	Commonwealth	—	600			
Victoria..... "	—	305						
Inter-State transfers.....	—	600		—	600			
United Kingdom.....	—	46	United Kingdom.....	—	46			
Total	—	646		—	646	P £46 @ 12½ %	5 15 0	17½ % and 12½ %

Electrotypes and Stereotypes for advertising purposes.								
New South Wales.....Australia	—	70	Commonwealth	—	237			
" .....Other	—	24	United Kingdom.....	—	26			
Victoria.....Australia	—	167	United States of America ...	—	8			
" .....Other	—	10						
Inter-State transfers.....	—	271		—	271			
United Kingdom.....	—	117	United Kingdom.....	—	114			
Canada	—	1	Canada	—	1			
Germany.....	—	8	France.....	—	1			
Sweden	—	1	Germany.....	—	10			
United States of America	—	38	Sweden	—	1			
			United States of America ...	—	38			
Total	—	436		—	436	number 3,561	199 12 6	1/- ₱ block of 12 sq. in. and under, and 1d. for every sq. in. over 12.
Fire Extinguishers—Hand.								
New South Wales.....Australia	—	51	Commonwealth	—	77			
" .....Other	—	15	United Kingdom.....	—	25			
Victoria.....Australia	—	26	Germany.....	—	27			
" .....Other	—	44	United States of America ...	—	7			
Inter-State transfers.....	—	136			136			
United States of America	—	23	United States of America ...	—	23			
Total	—	159		—	159	£23	4 12 0	20 %
Knobs, Keys, Escutcheons, Window and Transom Catches.								
Victoria.....Australia	—	2	Commonwealth	—	2			
United Kingdom.....	—	633	United Kingdom.....	—	631			
Hongkong.....	—	2	China.....	—	2			
Germany.....	—	3	Germany.....	—	5			
United States of America	—	120	United States of America ...	—	120			
Total	—	760		—	760	£126 @ 5 %	6 6 0	5 % and free
Locks.								
New South Wales.....Australia	—	50	Commonwealth	—	55			
" .....Other	—	64	United Kingdom.....	—	100			
Victoria.....Australia	—	5	Austria	—	2			
" .....Other	—	62	Germany.....	—	17			
Queensland..... "	—	4	United States of America ...	—	65			
Western Australia..... "	—	54						
Inter-State transfers.....	—	239		—	239			
United Kingdom.....	—	3,201	United Kingdom.....	—	3,195	£		
Germany.....	—	39	Germany.....	—	44	1,107 @ 20 %	221 8 0	
United States of America	—	1,061	United States of America ...	—	1,062	P 3,215 @ 15 %	482 5 0	
Total	—	4,540		—	4,540	4,322	703 13 0	20 % and 15 %

No. 17.—Imports into the State of South Australia (including the Northern Territory) for the Year ended December 31st, 1909—*continued.*

Articles and Countries whence Imported.	Quantity.	Value.	Country of Origin.	Quantity.	Value.	Amount on which Duty was Collected.	Duty Collected.	Rate of Duty.
		£			£		£ s. d.	
METALS—*continued*—								
Not Elsewhere Included.	—							
New South Wales.....Australia	—	8,341	Commonwealth	—	40,911			
" .....Other	—	4,255	United Kingdom.....	—	7,065			
Victoria.....Australia	—	32,449	Canada	—	10			
" .....Other	—	7,454	New Zealand	—	1			
Queensland.....Australia	—	56	Austria	—	13			
" .....Other	—	39	China.....	—	2			
Western Australia.....Australia	—	64	Denmark	—	26			
" .....Other	—	320	France.....	—	218			
Tasmania .....Australia	—	1	Germany.....	—	2,267			
" .....Other	—	5	Italy	—	1			
			Japan	—	47			
			Netherlands	—	2			
			Sweden	—	2			
			United States of America ...	—	2,419			
Inter-State transfers.....	—	52,984		—	52,984			
United Kingdom.....	—	36,446	United Kingdom.....	—	34,388			
Canada	—	228	Canada	—	228			
Hongkong.....	—	11	India	—	17			
New Zealand	—	1	New Zealand	—	1			
Belgium	—	155	Austria	—	241			
France.....	—	19	Belgium	—	199			
Germany.....	—	5,546	China.....	—	20			
Japan	—	164	Denmark	—	10			
Netherlands	—	2	France.....	—	726			
Sweden	—	20	Germany.....	—	6,180			
United States of America	—	14,258	Italy	—	12			
			Japan	—	166			
			Netherlands	—	180			
			Norway	—	52			
			Sweden	—	60			
			Switzerland	—	2	£		
			Turkey	—	5	22,475 @ 30 %	6,742 10 0	
			United States of America ...	—	14,363	F 31,856 @ 25 %	7,964 0 0	
Total	—	109,834		—	109,834	54,331	14,706 10 0	30 % and 25 %
Five % (general) and Free (preference).								
New South Wales.....Australia	—	266	Commonwealth	—	609			
" .....Other	—	305	United Kingdom.....	—	504			
Victoria.....Australia	—	343	France.....	—	6			
" .....Other	—	360	Germany.....	—	48			
Western Australia..... "	—	22	Italy	—	12			
Tasmania ..... "	—	2	United States of America ...	—	119			
Inter-State transfers.....	—	1,298		—	1,298			
United Kingdom.....	—	19,412	United Kingdom.....	—	18,763			
Canada	—	151	Canada	—	151			
Belgium	—	95	Austria	—	258			
France.....	—	49	Belgium	—	131			

Germany	—	2,096	France	—	140			
Netherlands	—	75	Germany	—	2,048			
Switzerland	—	2	Netherlands	—	317			
United States of America	—	3,550	Switzerland	—	6			
			United States of America	—	3,616			
Total	—	26,728		—	26,728	£6,690 @ 5 %	334 10 0	5 % and free
Free.								
New South Wales.....Australia	—	37	Commonwealth	—	137			
" .....Other	—	72	United Kingdom	—	27			
Victoria.....Australia	—	100	France	—	1			
" .....Other	—	33	Germany	—	46			
			Sweden	—	2			
			United States of America	—	29			
Inter-State transfers	—	242		—	242			
United Kingdom	—	10,368	United Kingdom	—	10,259			
Germany	—	2,808	Austria	—	6			
United States of America	—	458	Germany	—	2,847			
			Italy	—	41			
			United States of America	—	481			
Total	—	13,876		—	13,876	—	—	Free
Mixed Metalware, N.E.I.								
New South Wales.....Other	—	100	Commonwealth	—	1			
Victoria.....Australia	—	1	United Kingdom	—	138			
" .....Other	—	118	Germany	—	29			
Queensland..... "	—	4	Japan	—	35			
			United States of America	—	20			
Inter-State transfers	—	223		—	223			
United Kingdom	—	1,700	United Kingdom	—	1,694			
Hongkong	—	1	China	—	1			
France	—	1	France	—	1			
Germany	—	159	Germany	—	165	£		
Java	—	1	Java	—	1	206 @ 25 %	51 10 0	
United States of America	—	34	United States of America	—	34	P 1,693 @ 20 %	338 12 0	
Total	—	2,119		—	2,119	1,899	390 2 0	25 % and 20 %
Nails, Brads (including Moulders' and Glaziers', Picture Nails, &c.)	cwts.			cwts.				
New South Wales.....Australia	66	50	Commonwealth	3,083	3,101			
" .....Other	42	87	United Kingdom	72	146			
Victoria.....Australia	3,017	3,051	Germany	34	30			
" .....Other	96	128	United States of America	44	49			
Queensland..... "	2	2						
Western Australia..... "	10	8						
Inter-State transfers	3,233	3,326		3,233	3,326			
United Kingdom	737	919	United Kingdom	702	850			
Hongkong	18	7	Belgium	64	46			
Belgium	64	46	China	18	7			
Germany	215	147	France	3	5	cwts.		
United States of America	232	319	Germany	239	173	565 @ 5/6	155 7 6	
			United States of America	240	357	P 713 @ 5/-	178 5 0	
Total	4,499	4,764		4,499	4,764	1,278	333 12 6	5/6 and 5/- ℔ cwt.

No. 17.—Imports into the State of South Australia (including the Northern Territory) for the Year ended December 31st, 1909—*continued.*

Articles and Countries whence Imported.	Quantity.	Value.	Country of Origin.	Quantity.	Value.	Amount on which Duty was Collected.	Duty Collected.	Rate of Duty.
		£			£		£ s. d.	
METALS—*continued*—								
Horseshoe.	cwts.			cwts.				
New South Wales.....Australia	1	2	Commonwealth	171	237			
" .....Other	23	36	United Kingdom.....	44	79			
Victoria.....Australia	170	235	Germany.....	9	26			
" .....Other	39	75	Sweden	14	25			
Queensland..... "	1	2	United States of America	3	3			
Western Australia..... "	7	20						
Inter-State transfers.....	241	370		241	370			
United Kingdom.....	473	716	United Kingdom.....	400	599	cwts.		
Germany.....	369	648	Germany.....	366	648	513 @ 8/-	205 4 0	
Sweden	70	110	Sweden	146	227	P 400 @ 7/6	150 0 0	
Total	1,153	1,844		1,153	1,844	913	355 4 0	8/- and 7/6 ℔ cwt.
Raildogs or Brobs, and Spikes.	cwts.			cwts.				
Victoria.....Other	26	26	United Kingdom.....	8	15			
Western Australia..... "	3	10	Germany.....	21	21			
Inter-State transfers.....	29	36		29	36			
United Kingdom.....	742	409	United Kingdom.....	742	409	cwts.		
France.....	1,193	478	France.....	1,405	573	1,549 @ 3/3	251 14 3	
Germany.....	355	128	Germany.....	143	33	P 742 @ 3/-	111 6 0	
Total	2,319	1,051		2,319	1,051	2,291	363 0 3	3/3 and 3/- ℔ cwt.
Pipes and Tubes—Cast-iron and Cast-iron Fittings.	cwts.			cwts.				
New South Wales.....Other	1	1	Commonwealth	169	204			
Victoria.....Australia	169	204	United Kingdom.....	15	24			
" .....Other	18	30	United States of America	4	7			
Inter-State transfers.....	188	235		188	235			
United Kingdom.....	14,594	4,876	United Kingdom.....	14,594	4,876	cwts.		
Germany.....	36	67	Germany.....	36	67	45 @ 40/-	4 10 0	
United States of America	9	10	United States of America	9	10	P 14,215 @ 35/-	1,243 16 3	
Total	14,827	5,188		14,827	5,188	142,260	1,248 6 3	40/- and 35/- ℔ ton
Iron and Steel (except Riveted or Cast), not more than 6in. internal diameter.								
New South Wales.....Australia	—	70	Commonwealth	—	1,097			
" .....Other	—	926	United Kingdom.....	—	4,309			
Victoria.....Australia	—	1,025	Canada	—	36			
" .....Other	—	3,520	Austria	—	20			
Queensland.....Australia	—	2	Germany.....	—	202			
" .....Other	—	46	United States of America	—	401			
Western Australia..... "	—	476						
Inter-State transfers.....	—	6,065		—	6,065			

United Kingdom	—	42,992	United Kingdom	—	42,989				
Germany	—	758	Germany	—	758				
United States of America	—	603	United States of America	—	606				
Total	—	50,418		—	50,418	—	—		Free
Water Bore Casing Tubes.									
New South Wales ... Other	—	171	Commonwealth	—	56				
Victoria ... "	—	235	United Kingdom	—	366				
Queensland ... "	—	232	United States of America	—	347				
Western Australia ... Australia	—	56							
" ... Other	—	75							
Inter-State transfers	—	769		—	769				
United Kingdom	—	2,289	United Kingdom	—	2,289				
Germany	—	1,780	Germany	—	1,780				
Total	—	4,838		—	4,838	—	—		Free
Wrought N.E.I.	cwts.			cwts.					
New South Wales ... Australia	8	8	Commonwealth	169	198				
" ... Other	1	1	United Kingdom	45	130				
Victoria ... Australia	161	190							
" ... Other	44	129							
Inter-State transfers	214	328		214	328				
United Kingdom	313	678	United Kingdom	131	208				
			Germany	182	470				
Total	527	1,006		527	1,006	P 17cwts. @ 35/-	1 9 9		40/- and 35/- ℔ ton
Plates (except Plain Tin) and Sheets and Pipes and Tubes of any Metal, Plated, Polished, or Decorated.									
New South Wales ... Other	—	8	United Kingdom	—	49				
Victoria ... "	—	65	Germany	—	24				
Inter-State transfers	—	73		—	73				
United Kingdom	—	1,012	United Kingdom	—	1,005				
Germany	—	15	Austria	—	4				
			Germany	—	11				
			United States of America	—	7				
Total	—	1,100		—	1,100	£1,028	154 4 0		15 %
Platedware N.E.I.									
New South Wales ... Australia	—	47	Commonwealth	—	279				
" ... Other	—	2,972	United Kingdom	—	7,138				
Victoria ... Australia	—	230	Austria	—	11				
" ... Other	—	4,914	France	—	11				
Queensland ... "	—	30	Germany	—	241				
Western Australia ... Australia	—	2	United States of America	—	687				
" ... Other	—	117							
Tasmania ... "	—	55							
Inter-State transfers	—	8,367		—	8,367				

No. 17.—Imports into the State of South Australia (including the Northern Territory) for the Year ended December 31st, 1909—*continued.*

Articles and Countries whence Imported.	Quantity.	Value.	Country of Origin.	Quantity.	Value.	Amount on which Duty was Collected.	Duty Collected	Rate of Duty.
		£			£		£ s. d.	
METALS—*continued*—								
Platedware N.E.I.—continued.								
United Kingdom	—	17,129	United Kingdom	—	16,981			
Canada	—	26	Canada	—	26			
Hongkong	—	2	India	—	3			
India	—	3	New Zealand	—	8			
New Zealand	—	8	Austria	—	139			
France	—	22	China	—	2			
Germany	—	725	France	—	22			
Japan	—	2	Germany	—	734	£		
United States of America	—	3,225	Japan	—	2	4,171 @ 25 %	1,042 15 0	
			United States of America	—	3,225	P 16,965 @ 20 %	3,393 0 0	
Total	—	29,509		—	29,509	21,136	4,435 15 0	25 % and 20 %
Saws N.E.I.								
New South Wales.....Australia	—	2	Commonwealth	—	26			
" .....Other	—	85	United Kingdom	—	147			
Victoria.....Australia	—	24	France	—	1			
" .....Other	—	80	United States of America	—	17			
Inter-State transfers	—	191		—	191			
United Kingdom	—	742	United Kingdom	—	723			
Germany	—	9	France	—	13			
United States of America	—	344	Germany	—	15			
			United States of America	—	344			
Total	—	1,286		—	1,286	£1,097	164 11 0	15 %
Screws for Wood.								
New South Wales.....Other	—	10	Commonwealth	—	110			
Victoria.....Australia	—	110	United Kingdom	—	38			
" .....Other	—	20	Germany	—	6			
Queensland..... "	—	6						
Western Australia..... "	—	8						
Inter-State transfers	—	154		—	154			
United Kingdom	—	2,753	United Kingdom	—	2,753			
Total	—	2,907		—	2,907	—	—	Free
Screws with Nuts, or for use with Nuts—Engineers' Setscrews.								
Victoria.....Australia	—	206	Commonwealth	—	206			
" .....Other	—	44	United Kingdom	—	15			
			France	—	9			
			United States of America	—	20			
Inter-State transfers	—	250		—	250			

United Kingdom	—	1,904	United Kingdom	—	1,878			
Germany	—	688	France	—	1			
United States of America	—	1	Germany	—	568			
			Norway	—	121	£		
			Sweden	—	24	714 @ 25 %	178 10 0	
			United States of America	—	1	P 2,076 @ 20 %	415 4 0	
Total	—	2,843		—	2,843	2,790	593 14 0	25 % and 20 %
Screws N.E.I. (including Sash Screws and Attachments).								
New South Wales ... Australia	—	14	Commonwealth	—	42			
Victoria ... "	—	28	United Kingdom	—	2			
" ... Other	—	37	Germany	—	34			
Queensland ... "	—	2	United States of America	—	3			
Inter-State transfers	—	81		—	81			
United Kingdom	—	418	United Kingdom	—	407			
Germany	—	30	France	—	1			
United States of America	—	63	Germany	—	40			
			United States of America	—	63			
Total	—	592		—	592	£26 @ 5 %	1 6 0	5 % and free
Stoves—Lamp and Gas.								
New South Wales ... Australia	—	47	Commonwealth	—	164			
" ... Other	—	54	United Kingdom	—	104			
Victoria ... Australia	—	114	France	—	1			
" ... Other	—	195	Germany	—	43			
Queensland ... "	—	2	Sweden	—	45			
Western Australia ... Australia	—	3	United States of America	—	71			
" ... Other	—	13						
Inter-State transfers	—	428		—	428			
United Kingdom	—	1,492	United Kingdom	—	1,383			
Germany	—	273	France	—	6			
Sweden	—	143	Germany	—	249			
United States of America	—	1,008	Sweden	—	270			
			United States of America	—	1,008			
Total	—	3,344		—	3,344	£3,243	648 12 0	20 %
Tanks.	number			number				
New South Wales ... Australia	3	8	Commonwealth	3	8			
" ... Other	36	112	United Kingdom	119	294			
Victoria ... "	83	182						
Inter-State transfers	122	302		122	302			
United Kingdom	1,614	3,643	United Kingdom	1,612	3,623			
			Germany	2	20			
Total	1,736	3,945		1,736	3,945	—	—	Free

No. 17.—Imports into the State of South Australia (including the Northern Territory) for the Year ended December 31st, 1909—*continued.*

Articles and Countries whence Imported.	Quantity.	Value.	Country of Origin.	Quantity.	Value.	Amount on which Duty was Collected.	Duty Collected.	Rate of Duty.
METALS—*continued*—		£			£		£ s. d.	
Wire—Barbed.	cwts.			cwts.				
New South Wales.....Australia	440	311	Commonwealth	8,961	6,187			
" .....Other	36	22	United Kingdom.....	64	48			
Victoria.....Australia	8,521	5,876	Germany.....	8	3			
" .....Other	66	47	United States of America ...	30	18			
Inter-State transfers.....	9,063	6,256		9,063	6,256			
						£		
United Kingdom.....	9,366	5,955	United Kingdom.....	9,366	5,955	1,361 @ 15 %	204 3 0	
United States of America	2,215	1,350	United States of America ...	2,215	1,350	P 5,954 @ 10 %	595 8 0	
Total	20,644	13,561		20,644	13,561	7,315	799 11 0	15 % and 10 %
Iron and Steel.	cwts.			cwts.				
New South Wales.....Other	179	85	Commonwealth	146	109			
Victoria.....Australia	146	109	United Kingdom.....	372	189			
" .....Other	1,076	670	Germany.....	840	531			
			United States of America	43	35			
Inter-State transfers.....	1,401	864		1,401	864			
United Kingdom.....	4,741	2,622	United Kingdom.....	4,741	2,622			
Belgium	660	229	Belgium	660	229			
Germany.....	68,912	27,268	Germany.....	68,912	27,268			
United States of America	16,399	8,621	United States of America	16,399	8,621			
Total	92,113	39,604		92,113	39,604	—	—	Free
N.E.I., also Woven Wire measuring over 20 holes to the lineal inch.								
New South Wales.....Australia	—	47	Commonwealth	—	580			
" .....Other	—	46	United Kingdom.....	—	365			
Victoria.....Australia	—	533	Germany.....	—	208			
" .....Other	—	662	United States of America	—	135			
Inter-State transfers.....	—	1,288		—	1,288			
United Kingdom.....	—	10,214	United Kingdom.....	—	10,118			
Canada	—	17	Canada	—	17			
Belgium	—	49	Belgium	—	73			
France.....	—	14	France.....	—	14			
Germany.....	—	7,968	Germany.....	—	8,040			
United States of America	—	46	United States of America	—	46			
Total	—	19,596		—	19,596	—	—	Free
Netting.								
New South Wales.....Australia	—	317	Commonwealth	—	1,116			
" .....Other	—	187	United Kingdom.....	—	1,283			
Victoria.....Australia	—	799	Germany.....	—	279			

" .....Other	—	1,375						
Inter-State transfers.....	—	2,678		—	2,678			
United Kingdom.....	—	23,415	United Kingdom.....	—	23,415			
Belgium	—	358	Belgium	—	358			
Germany.....	—	45,224	Germany.....	—	45,224			
Total	—	71,675		—	71,675	—	—	Free
MILK AND CREAM—								
Dried or in Powdered Form.	lbs.			lbs.				
Victoria.....Other	5,024	124	United Kingdom.....	48	1			
			New Zealand	300	9			
			Norway	96	2			
			Sweden	4,580	112			
Inter-State transfers.....	5,024	124		5,024	124			
Germany.....	220	5	Germany.....	220	5			
Total	5,244	129		5,244	129	220lbs. @ 2d.	1 16 8	2d. and 1½d. ℔ lb.
Preserved, Condensed, &c.—Sweetened.	lbs.			lbs.				
New South Wales.....Australia	55,638	1,111	Commonwealth	524,622	10,114			
" .....Other	66,122	1,338	United Kingdom.....	63,189	1,237			
Victoria.....Australia	134,606	2,658	Germany.....	920	25			
" .....Other	4,441	79	Sweden	1,029	21			
Queensland .....Australia	327,641	6,225	Switzerland	10,532	241			
" .....Other	1,769	41						
Western Australia.....Australia	2,400	40						
" .....Other	3,338	66						
Tasmania .....Australia	4,337	80						
Inter-State transfers.....	600.292	11,638		600,292	11,638			
United Kingdom.....	622,716	12,127	United Kingdom.....	622,716	12,127	lbs.		
Belgium	12,171	260	Germany.....	345	5	31,836 @ 2d.	265 6 0	
Germany.....	345	5	Switzerland	25,446	544	P 605,376 @ 1½d.	3,783 12 0	
Italy	2,212	47						
Switzerland	11,063	237						
Total	1,248,799	24,314		1,248,799	24,314	637,212	4,048 18 0	2d. and 1½d. ℔ lb.
Unsweetened.	lbs.			lbs.				
New South Wales.....Australia	3,471	82	Commonwealth	44,962	963			
" .....Other	8,300	229	United Kingdom.....	11,086	282			
Victoria.....Australia	41,491	881	Norway	34	1			
" .....Other	2,151	43	Sweden	2,106	42			
Western Australia..... "	2,775	53						
Inter-State transfers.....	58,188	1,288		58,188	1,288			
United Kingdom.....	9,898	245	United Kingdom.....	5,024	119	lbs.		
Straits Settlements	192	5	Germany.....	192	5	6,108 @ 1¼d.	31 16 3	
Norway	863	21	Norway	5,737	147	P 5,515 @ 1d.	22 19 7	
Total	69,141	1,559		69,141	1,559	11,623	54 15 10	1¼d. and 1d. ℔ lb.

No. 17.—Imports into the State of South Australia (including the Northern Territory) for the Year ended December 31st, 1909—*continued.*

Articles and Countries whence Imported	Quantity.	Value.	Country of Origin.	Quantity.	Value.	Amount on which Duty was Collected.	Duty Collected.	Rate of Duty.
		£			£		£ s. d.	
MUSTARD—								
Including French Mustard.	lbs.			lbs.				
New South Wales.....Other	326	24	United Kingdom.....	1,610	121			
Victoria..... "	1,260	95	United States of America	12	1			
Western Australia..... "	36	3						
Inter-State transfers.....	1,622	122		1,622	122			
United Kingdom.....	89,306	5,607	United Kingdom.....	89,257	5,604			
Germany.....	25	1	France.....	49	3			
			Germany.....	25	1			
Total	90,953	5,730		90,953	5,730	93,870lbs.	1,173 7 6	3d. ℔ lb.
NAPHTHA—								
Mineral.	galls.			galls.				
Victoria.....Other	258	21	Germany.....	50	7			
			Sumatra	160	11			
			United States of America	48	3			
Inter-State transfers.....	258	21		258	21			
United Kingdom.....	520	87	United Kingdom.....	420	72			
Sumatra	3,560	181	Germany.....	100	15	galls.		
United States of America	8,000	356	Sumatra	3,560	181	11,660 @ ¾d.	36 8 9	
			United States of America	8,000	356	P 420 @ ½d.	0 17 6	
Total	12,338	645		12,338	645	12,080	37 6 3	¾d. and ½d. ℔ gall.
Naphthaline N.E.I.								
New South Wales.....Other	—	23	United Kingdom.....	—	11			
Victoria..... "	—	17	Germany.....	—	14			
			United States of America	—	15			
Inter-State transfers.....	—	40		—	40			
United Kingdom.....	—	9	United Kingdom.....	—	9			
United States of America	—	11	United States of America	—	11			
Total	—	60		—	60	£22	5 10 0	25 %
NUTS—								
Edible—Almond Kernels.	lbs.			lbs.				
New South Wales.....Australia	1,496	88	Commonwealth	1,622	94			
" .....Other	62	3	France.....	2,460	109			
Victoria.....Australia	126	6	Italy	448	25			
" .....Other	2,908	134	Spain	62	3			
Inter-State transfers.....	4,592	231		4,592	231			
United Kingdom.....	2,298	123	France.....	550	29			

France	550	29	Italy	2,181	90			
Italy	2,181	90	Spain	2,298	123			
Total	9,621	473		9,621	473	6,667lbs.	111 2 4	4d. ℔ lb.
Almond Paste and Meal.	lbs.			lbs.				
Victoria ... Australia	1,568	86	Commonwealth	1,568	86			
United Kingdom	112	6	United Kingdom	56	3			
			Italy	56	3			
Total	1,680	92		1,680	92	112lbs.	1 17 4	4d. ℔ lb.
Cocoanuts, Whole.	cwts.			cwts.				
New South Wales ... Other	482	229	Commonwealth	46	22			
Victoria ... Australia	36	17	Fiji	492	234			
" ... Other	10	5						
Queensland ... Australia	10	5						
Inter-State transfers	538	256		538	256			
Ceylon	97	68	Ceylon	97	68			
Fiji	116	44	Fiji	116	44			
New Caledonia	124	52	New Caledonia	124	52			
Total	875	420		875	420	338cwts.	16 18 0	1/- ℔ cwt.
N.E.I. (Whole or Prepared), including Cocoanuts Prepared.	lbs.			lbs.				
New South Wales ... Australia	10,568	266	Commonwealth	12,951	333			
" ... Other	252	10	United Kingdom	168	8			
Victoria ... Australia	2,383	67	Ceylon	1,564	37			
" ... Other	13,718	307	India	410	6			
			Brazil	618	7			
			China	2,888	37			
			France	1,771	104			
			Italy	70	5			
			Japan	5,416	57			
			Spain	771	34			
			Turkey	224	17			
			United States of America	70	5			
Inter-State transfers	26,921	650		26,921	650			
United Kingdom	7,694	185	United Kingdom	612	22			
Ceylon	101,889	1,727	Ceylon	101,438	1,725			
Hongkong	43,723	399	Hongkong	6,800	41			
India	1,054	33	India	1,054	33			
Straits Settlements	1,144	10	Straits Settlements	1,144	10			
Brazil	672	15	Brazil	7,122	170			
France	719	50	China	37,374	360			
Italy	4,347	84	France	719	50			
Japan	500	5	Italy	4,347	84			
Spain	3,203	44	Japan	500	5			
			Spain	3,835	52			
Total	191,866	3,202		191,866	3,202	166,466lbs.	1,387 4 4	2d. ℔ lb.

No. 17.—Imports into the State of South Australia (including the Northern Territory) for the Year ended December 31st, 1909—*continued.*

Articles and Countries whence Imported.	Quantity.	Value.	Country of Origin.	Quantity.	Value.	Amount on which Duty was Collected.	Duty Collected.	Rate of Duty.
		£			£		£ s. d.	
OAKUM AND TOW—	cwts.			cwts.				
New South Wales.....Other	3	3	United Kingdom.....	3	3			
Victoria..... "	64	57	New Zealand	64	57			
Inter-State transfers.....	67	60		67	60			
United Kingdom.....	106	109	United Kingdom.....	106	109			
Total	173	169		173	169	—	—	Free
OIL CAKE, INCLUDING LINSEED CAKE—	centals			centals				
New South Wales.....Australia	6,057	2,197	Commonwealth	6,157	2,204			
Victoria..... "	100	7						
Inter-State transfers.....	6,157	2,204		6,157	2,204			
United Kingdom.....	22	10	United Kingdom.....	22	10			
Total	6,179	2,214		6,179	2,214	22 centals	1 2 0	1/- ℔ cental
OILMEN'S STORES—								
N.E.I., being Groceries, &c.								
New South Wales.....Australia	—	1,848	Commonwealth	—	6,785			
" .....Other	—	1,255	United Kingdom.....	—	1,282			
Victoria.....Australia	—	4,823	Ceylon	—	24			
" .....Other	—	831	India	—	41			
Queensland.....Australia	—	114	New Zealand	—	1			
Western Australia .....Other	—	22	Denmark	—	90			
			France.....	—	20			
			Germany.....	—	24			
			Netherlands	—	3			
			Russia	—	2			
			Spain	—	2			
			Sweden	—	12			
			United States of America ...	—	607			
Inter-State transfers.....	—	8,893		—	8,893			
United Kingdom.....	—	4,814	United Kingdom.....	—	4,587			
Hongkong.....	—	12	Belgium	—	5			
Belgium	—	21	China.....	—	12			
France.....	—	2	France.....	—	2			
Germany.....	—	362	Germany.....	—	561			
United States of America	—	1,321	Italy	—	1			
			Norway	—	16	£		
			Russia	—	27	1,883 @ 20 %	376 12 0	
			United States of America ...	—	1,321	4,607 @ 15 %	691 1 0	
Total	—	15,425		—	15,425	6,490	1,067 13 0	20 % and 15 %
Other (Free).								
New South Wales.....Australia	—	40	Commonwealth	—	168			
" .....Other	—	934	United Kingdom.....	—	927			

Victoria	Australia	—	128	Denmark	—	81		
"	Other	—	142	France	—	2		
Western Australia	"	—	3	Germany	—	2		
				Sweden	—	15		
				United States of America	—	52		
Inter-State transfers		—	1,247		—	1,247		
United Kingdom		—	4,664	United Kingdom	—	4,417		
France		—	9	France	—	9		
Germany		—	162	Germany	—	188		
Italy		—	154	Italy	—	154		
Sweden		—	58	Sweden	—	58		
Switzerland		—	462	Switzerland	—	616		
United States of America		—	195	United States of America	—	262		
Total		—	6,951		—	6,951	—	—	Free
OILS IN VESSELS NOT EXCEEDING ONE GALLON—								
Quarter-pints and Smaller Sizes.		doz.			doz.			
New South Wales	Other	49	19	Commonwealth	414	93		
Victoria	Australia	414	93	United Kingdom	59	19		
"	Other	75	15	India	6	1		
				Italy	6	2		
				United States of America	53	12		
Inter-State transfers		538	127		538	127		
United Kingdom		1,419	148	United Kingdom	1,405	145		
Germany		82	9	France	1	1		
United States of America		699	55	Germany	61	4		
				Norway	17	4	doz.	
				Sweden	8	1	1,156 @ 1/-	57 16 0
				United States of America	708	57	P 1,361 @ 9d.	51 0 9
Total		2,738	339		2,738	339	2,517	108 16 9	1/- and 9d. ℔ doz.
Half-pints and over Quarter-pints.		doz.			doz.			
New South Wales	Australia	12	2	Commonwealth	82	16		
Victoria	"	66	12	United Kingdom	10	2		
"	Other	22	4	United States of America	12	2		
Queensland	Australia	4	2					
Inter-State transfers		104	20		104	20		
United Kingdom		440	66	United Kingdom	440	66		
Germany		911	223	France	883	220	doz.	
Sweden		38	5	Norway	28	3	950 @ 2/-	95 0 0
				Sweden	38	5	P 484 @ 1/6	36 6 0
Total		1,493	314		1,493	314	1,434	131 6 0	2/- and 1/6 ℔ doz.
Pints and over Half-pints.		doz.			doz.			
New South Wales	Other	16	2	China	16	2		
United Kingdom		31	12	United Kingdom	31	12		
Belgium		22	6	Belgium	22	6	doz.	
Germany		2	1	Germany	2	1	70 @ 4/-	14 0 0
Sweden		41	7	Sweden	41	7	P 56 @ 3/-	8 8 0
Total		112	28		112	28	126	22 8 0	4 - and 3/- ℔ doz.

No. 17.—Imports into the State of South Australia (including the Northern Territory) for the Year ended December 31st, 1909—*continued.*

Articles and Countries whence Imported.	Quantity.	Value.	Country of Origin.	Quantity.	Value.	Amount on which Duty was Collected.	Duty Collected.	Rate of Duty.
		£			£		£ s. d.	
OILS IN VESSELS, ETC.—*continued*—								
Quarts and over a Pint.	doz.			doz.				
New South Wales.....Other	5	5	Commonwealth	21	8			
Victoria.....Australia	21	8	United Kingdom.....	3	3			
" .....Other	2	7	France.....	1	6			
			Italy	1	1			
			United States of America	2	2			
Inter-State transfers.....	28	20		28	20	doz.		
						12 @ 8/-	4 16 0	
United Kingdom.....	20	30	United Kingdom.....	20	30	P 27 @ 6/-	8 2 0	
Total	48	50		48	50	39	12 18 0	8/- and 6/- ℔ doz.
Over a Quart.	galls.			galls.				
United Kingdom.....	14	3	United Kingdom.....	9	2	galls.		
United States of America	16	1	Italy	5	1	21 @ 2/8	2 16 0	
			United States of America	16	1	P 9 @ 2/-	0 18 0	
Total	30	4		30	4	30	3 14 0	2/8 and 2/- ℔ gall.
OILS IN BULK—								
Benzine, Benzoline, and Gasoline.	galls.			galls.				
New South Wales.....Other	1,713	95	United States of America	1,753	97			
Victoria..... "	40	2						
Inter-State transfers.....	1,753	97		1,753	97			
Sumatra	286,800	13,349	Sumatra	286,800	13,349			
United States of America	126,184	4,724	United States of America	126,184	4,724			
Total	414,737	18,170		414,737	18,170	412,984galls. @ ¾d	1,290 11 6	¾d. and ½d. ℔ gall.
Castor.	galls.			galls.				
New South Wales.....Other	239	36	United Kingdom.....	82	13			
Victoria..... "	503	77	India	469	66			
			France.....	2	1			
			Italy	176	31			
			United States of America	13	2			
Inter-State transfers.....	742	113		742	113			
United Kingdom.....	450	66	United Kingdom.....	395	56			
India	62,668	6,959	India	62,668	6,959			
France.....	640	80	France.....	640	80			
Italy	417	77	Italy	472	87			
United States of America	2,400	137	United States of America	2,400	137			
Total	67,317	7,432		67,317	7,432	67,340galls.	1,683 10 0	6d. ℔ gall.
China.	galls.			galls.				
United Kingdom.....	395	95	United Kingdom.....	2	1			

Hongkong	4,428	543	China	4,428	543			
Netherlands	210	42	France	385	92			
			Italy	8	2			
			Netherlands	210	42			
Total	5,033	680		5,033	680	5,235galls.	523 10 0	2/- ℔ gall.
China, when denaturated.	galls.			galls.				
Victoria ... Other	1,757	258	China	1,727	254			
			United States of America	30	4			
Total	1,757	258		1,757	258	—	—	Free
Cocoanut.	galls.			galls.				
New South Wales ... Australia	13,939	1,857	Commonwealth	24,275	3,210			
Victoria ... "	10,336	1,353						
Inter-State transfers	24,275	3,210		24,275	3,210			
Ceylon	180	24	Ceylon	180	24			
Total	24,455	3,234		24,455	3,234	—	—	6d. ℔ gall.
Colza.	galls.			galls.				
Victoria ... Other	56	13	United Kingdom	40	9			
			France	16	4			
Total	56	13		56	13	15galls.	0 7 6	6d. ℔ gall.
Cotton Seed.	galls.			galls.				
New South Wales ... Other	365	73	United Kingdom	559	94			
Victoria ... "	743	115	United States of America	549	94			
Inter-State transfers	1,108	188		1,108	188			
United Kingdom	6,403	698	United Kingdom	6,403	698			
Hongkong	40	4	China	40	4			
Netherlands	213	41	Netherlands	213	41			
United States of America	3,742	513	United States of America	3,742	513			
Total	11,506	1,444		11,506	1,444	4,095galls.	409 10 0	2/- ℔ gall.
Cotton Seed, when denaturated.	galls.			galls.				
United Kingdom	235	26	United Kingdom	235	26	7,099galls.	177 9 6	6d. ℔ gall.
Essential (Non-spirituous) including Eucalyptus.								
New South Wales ... Australia	—	206	Commonwealth	—	1,855			
Victoria ... "	—	1,618	United Kingdom	—	392			
" ... Other	—	799	Ceylon	—	69			
Queensland ... Australia	—	30	Jamaica	—	11			
" ... Other	—	1	Belgium	—	7			
Western Australia ... Australia	—	1	China	—	30			
" ... Other	—	3	France	—	41			
			Germany	—	12			
			Italy	—	206			
			Spain	—	3			
			Turkey	—	10			
			United States of America	—	22			
Inter-State transfers	—	2,658		—	2,658			

No. 17.—Imports into the State of South Australia (including the Northern Territory) for the Year ended December 31st, 1909—*continued.*

Articles and Countries whence Imported.	Quantity.	Value.	Country of Origin.	Quantity.	Value.	Amount on which Duty was Collected.	Duty Collected.	Rate of Duty.
		£			£		£ s. d.	
OILS IN BULK—*continued*—								
Essential (non-spirituous), etc.—continued.								
United Kingdom	—	878	United Kingdom	—	289			
Cape Colony	—	14	Cape Colony	—	14			
Ceylon	—	348	Ceylon	—	352			
Germany	—	786	India	—	1			
Italy	—	622	Jamaica	—	1			
Japan	—	81	Austria	—	2			
United States of America	—	142	Belgium	—	8			
			China	—	9			
			France	—	163			
			Germany	—	872			
			Italy	—	889			
			Japan	—	81			
			Netherlands	—	1			
			Turkey	—	23			
			United States of America	—	166			
Total	—	5,529		—	5,529	—	—	Free
Kerosine and other Refined Petroleum Oils.	galls.			galls.				
New South Wales.....Other	18,463	807	Russia	16	3			
Victoria.....“	4,311	204	United States of America	22,758	1,008			
Inter-State transfers	22,774	1,011		22,774	1,011			
Sumatra	168,000	3,782	Sumatra	168,000	3,782			
United States of America	1,981,568	66,607	United States of America	1,981,568	66,607			
Total	2,172,342	71,400		2,172,342	71,400	—	—	Free
Linseed.	galls.			galls.				
New South Wales.....Australia	290	44	Commonwealth	356	53			
“.....Other	241	35	United Kingdom	1,054	148			
Victoria.....Australia	66	9	United States of America	50	6			
“.....Other	863	119						
Inter-State transfers	1,460	207		1,460	207			
United Kingdom	75,610	7,549	United Kingdom	75,610	7,549			
Hongkong	100	10	China	100	10			
Total	77,170	7,766		77,170	7,766	78,756galls.	1,968 18 0	6d. ℔ gall.
Lubricating (Mineral).	galls.			galls.				
New South Wales.....Other	6,699	677	United Kingdom	766	100			
Victoria.....“	51,485	4,908	Borneo, British	160	17			
Queensland.....“	120	16	Japan	40	5			
Western Australia.....“	1,168	139	Russia	4,038	339			
			Sumatra	2,000	156			
			United States of America	52,468	5,123			
Inter-State transfers	59,472	5,740		59,472	5,740			

United Kingdom	11,385	777	United Kingdom	4,852	385			
Hongkong	80	11	China	80	11			
Germany	8,795	452	Germany	8,795	452			
Netherlands	6,400	418	Netherlands	6,400	418			
Sumatra	3,184	181	Russia	6,430	371	galls.		
United States of America	166,440	8,247	Sumatra	3,184	181	190,080 @ 3¼d.	2,574 0 0	
			United States of America	166,543	8,268	P 5,617 @ 3d.	70 4 3	
Total	255,756	15,826		255,756	15,826	195,697	2,644 4 3	3¼d. and 3d. ℔ gall.
Mineral, being Petane, Petrol, &c.	galls.			galls.				
New South Wales.....Other	44	5	Sumatra	16	2			
Victoria..... "	40	5	United States of America	68	8			
Inter-State transfers	84	10		84	10			
						galls.		
United Kingdom	180	13	United Kingdom	180	13	400 @ ¾d.	1 5 0	
United States of America	400	12	United States of America	400	12	P 180 @ ½d.	0 7 6	
Total	664	35		664	35	580	1 12 6	¾d. and ½d. ℔ gall.
Olive.	galls.			galls.				
New South Wales.....Australia	92	50	Commonwealth	506	276			
Victoria..... "	414	226	United Kingdom	56	27			
" .....Other	104	55	Italy	48	28			
Inter-State transfers	610	331		610	331			
United Kingdom	3,071	1,087	United Kingdom	2,252	795			
Arabia	33	15	Arabia	33	15			
France	5,958	1,747	France	6,398	1,846			
Germany	440	99	Italy	2,720	939			
Italy	1,901	647						
Total	12,013	3,926		12,013	3,926	11,408galls.	1,140 16 0	2/- ℔ gall.
Petroleum, Crude (Shale Waste).	galls.			galls.				
New South Wales.....Australia	1,049	33	Commonwealth	1,049	33			
Germany	84	10	Germany	84	10			
Total	1,133	43		1,133	43	—	—	Free
Residual.	galls.			galls.				
New South Wales.....Other	40	2	United States of America	451	26			
Victoria..... "	411	24						
Inter-State transfers	451	26		451	26			
United Kingdom	16	4	Straits Settlements	1,340	6			
Straits Settlements	1,340	6	Java	40	1			
Java	40	1	Peru	16	4			
Sumatra	255,238	2,547	Sumatra	255,238	2,547			
United States of America	200	4	United States of America	200	4			
Total	257,285	2,588		257,285	2,588	256,836galls.	267 10 9	¼d. ℔ gall.

No 17.—Imports into the State of South Australia (including the Northern Territory) for the Year ended December 31st, 1909—*continued.*

Articles and Countries whence Imported.	Quantity.	Value.	Country of Origin.	Quantity.	Value.	Amount on which Duty was Collected.	Duty Collected.	Rate of Duty.
		£			£		£ s. d.	
OILS—*continued*—								
Tallow.	galls.			galls.				
New South Wales.....Australia	10,699	977	Commonwealth	10,699	977	—	—	6d. ℔ gall.
Not Elsewhere Included.	galls.			galls.				
New South Wales.....Australia	5,637	477	Commonwealth	28,860	3,157			
" .....Other	7,425	749	United Kingdom.....	1,775	284			
Victoria.....Australia	23,223	2,680	India	40	5			
" .....Other	19,326	1,623	Newfoundland	249	26			
			Straits Settlements	168	3			
			China.....	35	9			
			France.....	16	3			
			Germany.....	550	20			
			Japan	10,696	634			
			Russia	128	16			
			United States of America	6,473	700			
			Other.....	6,621	672			
Inter-State transfers.....	55,611	5,529		55,611	5,529			
United Kingdom.....	8,064	763	United Kingdom.....	7,652	704			
Canada	14,808	1,700	Canada	14,808	1,700			
China.....	81	11	Sierra Leone.....	261	32			
France.....	16	2	China.....	232	38			
Germany.....	230	36	France.....	16	2			
United States of America...	240	20	Germany.....	230	36			
			United States of America	240	20			
Total	79,050	8,061		79,050	8,061	29,161galls.	729 0 6	6d. ℔ gall.
Other (Free).	galls.			galls.				
New South Wales.....Australia	2,359	186	Commonwealth	46,607	3,918			
" .....Other	332	26	United Kingdom.....	56	7			
Victoria.....Australia	44,248	3,732	Newfoundland	805	94			
" .....Other	5,544	399	Germany.....	26	10			
			Japan	4,524	282			
			Norway.....	32	4			
			United States of America	433	28			
Inter-State transfers.....	52,483	4,343		52,483	4,343			
United Kingdom.....	4,968	587	United Kingdom.....	4,524	518			
Newfoundland	1,434	133	Newfoundland	1,434	133			
Germany.....	50	9	Germany.....	90	15			
Japan	3,200	378	Japan	3,200	378			
United States of America	5,203	441	Sweden	205	31			
			United States of America	5,402	473			
Total	67,338	5,891		67,338	5,891	—	—	Free
ONIONS—	cwts.			cwts.				
New South Wales.....Australia	697	337	Commonwealth	9,715	3,371			

Victoria ..... "	9,018	3,034						
Inter-State transfers	9,715	3,371		9,715	3,371			
Hongkong	4	1	New Zealand	3	2			
New Zealand	3	2	China	4	1			
Total	9,722	3,374		9,722	3,374	55cwts.	2 15 0	1/- ℔ cwt.
OPIUM—								
Contained in Medicinal Preparations.	lbs. ozs.			lbs. ozs.				
New South Wales ..... Other	8 10	29	United Kingdom	7 10	22			
			Turkey	0 12	6			
			United States of America	0 4	1			
Inter-State transfers	8 10	29		8 10	29			
United Kingdom	24 8	29	United Kingdom	24 8	29			
Total	33 2	58		33 2	58	24lbs. 8ozs.	36 15 0	30/- ℔ lb.
For Medicinal Purposes.	lbs. ozs.			lbs. ozs.				
New South Wales ..... Other	3 15	21	United Kingdom	2 13	16			
Victoria ..... "	0 5	3	Canada	0 8	3			
			Turkey	0 4	1			
			United States of America	0 11	4			
Inter-State transfers	4 4	24		4 4	24			
United Kingdom	31 8	26	United Kingdom	1 0	2			
Germany	2 0	2	Germany	2 8	3			
			Turkey	30 0	23			
Total	37 12	52		37 12	52	23lbs. 8ozs.	35 5 0	30/- ℔ lb.
ORES, CLAYS, AND MINERAL EARTHS—								
Ores—Copper.	cwts.			cwts.				
New South Wales ..... Australia	979	287	Commonwealth	2,077	2,483			
Victoria ..... "	1,098	2,196						
Total	2,077	2,483		2,077	2,483	—	—	Free
Manganese.	cwts.			cwts.				
Victoria ..... Other	205	65	Commonwealth	205	65			
" ..... "	486	200	Germany	486	200			
Total	691	265		691	265	—	—	Free
Silver and Silver-lead.	cwts.			cwts.				
New South Wales ..... Australia	1,061,960	65,396	Commonwealth	1,061,960	65,396	—	—	Free
Not Elsewhere Included.	cwts.			cwts.				
New South Wales ..... Australia	3,923	282	Commonwealth	4,026	292			
" ..... Other	5	2	United Kingdom	5	2			
Victoria ..... Australia	103	10						
Inter-State transfers	4,031	294		4,031	294			
United Kingdom	1,693	89	United Kingdom	1,693	89			
Belgium	50	7	Belgium	50	7			
Spain	63	27	Spain	63	27			
Total	5,837	417		5,837	417	—	—	Free

No. 17.—Imports into the State of South Australia (including the Northern Territory) for the Year ended December 31st, 1909—*continued.*

Articles and Countries whence Imported.	Quantity.	Value.	Country of Origin.	Quantity.	Value.	Amount on which Duty was Collected.	Duty Collected.	Rate of Duty.
	cwts.	£		cwts.	£		£ s. d.	
PACKINGS—								
Asbestos and other Packings (except in Rope form) &c.			Commonwealth	—	304			
New South Wales.....Australia	—	106	United Kingdom	—	164			
" .....Other	—	243	Austria	—	119			
Victoria.....Australia	—	198	France	—	44			
" .....Other	—	136	Germany	—	15			
Western Australia..... "	—	8	United States of America	—	45			
Inter-State transfers	—	691		—	691			
United Kingdom	—	793	United Kingdom	—	628			
Germany	—	525	Austria	—	125			
United States of America	—	278	Germany	—	565			
			United States of America	—	278			
Total	—	2,287		—	2,287	£1,596	319 4 0	20 %
Asbestos Millboard, Asbestos Yarn, &c.								
New South Wales.....Australia	—	2	Commonwealth	—	7			
" .....Other	—	74	United Kingdom	—	80			
Victoria.....Australia	—	5	Austria	—	17			
" .....Other	—	26	United States of America	—	3			
Inter-State transfers	—	107		—	107			
United Kingdom	—	35	United Kingdom	—	33			
Germany	—	43	Germany	—	45			
Total	—	185		—	185	—	—	Free
PAINTS AND COLORS—								
Barytes.	cwts.			cwts.				
Victoria.....Australia	22	30	Commonwealth	22	30			
United Kingdom	37	3	United Kingdom	37	3			
Belgium	41	4	Belgium	41	4			
Germany	1,598	194	Germany	1,598	194			
Total	1,698	231		1,698	231	1,676cwts.	167 12 0	2/- ℔ cwt.
Blacks—Bone, Ivory, Lamp, and Vegetable.	—							
New South Wales.....Other	—	14	Commonwealth	—	18			
Victoria.....Australia	—	18	United Kingdom	—	29			
" .....Other	—	37	China	—	9			
			Germany	—	12			
			United States of America	—	1			
Inter-State transfers	—	69		—	69			
United Kingdom	—	72	United Kingdom	—	70			
Germany	—	134	Germany	—	136			

United States of America	—	5	United States of America	—	5			
Total	—	280		—	280	£142 @ 5 %	7 2 0	5 % and free
Dry Colors N.E.I.	cwts.			cwts.				
New South Wales.....Australia	88	104	Commonwealth	119	123			
" .....Other	13	16	United Kingdom	52	73			
Victoria.....Australia	31	19	United States of America	46	77			
" .....Other	79	128						
Western Australia..... "	6	6						
Inter-State transfers	217	273		217	273			
United Kingdom	2,197	1,951	United Kingdom	2,169	1,867			
Germany	91	148	France	20	7			
United States of America	1,151	1,340	Germany	97	221			
			United States of America	1,153	1,344			
Total	3,656	3,712		3,656	3,712	3,621cwts.	452 12 6	2/6 ₱ cwt.
Dry White Lead, Patent Dryers, and the like.	cwts.			cwts.				
Victoria.....Other	2	2	United Kingdom	2	2	cwts.		
						12 @ 2/-	1 4 0	
United Kingdom	330	242	United Kingdom	330	242	P 332 @ 1/6	24 18 0	
Total	332	244		332	244	344	26 2 0	2/- and 1/6 ₱ cwt.
Ground, in Liquid.	cwts.			cwts.				
New South Wales.....Australia	42	56	Commonwealth	130	175			
" .....Other	42	69	United Kingdom	229	352			
Victoria.....Australia	48	68	United States of America	36	56			
" .....Other	223	339						
Queensland.....Australia	40	51						
Inter-State transfers	395	583		395	583			
United Kingdom	9,755	10,406	United Kingdom	9,755	10,406			
Germany	10	14	Germany	10	14			
United States of America	281	891	United States of America	281	891			
Total	10,441	11,894		10,441	11,894	10,745cwts.	2,149 0 0	4/- ₱ cwt.
Liquid Removers of Paint and Varnish.								
United Kingdom	—	33	United Kingdom	—	33			
United States of America	—	15	United States of America	—	15			
Total	—	48		—	48	£16 @ 5 %	0 16 0	5 % and free
Prepared for Use (including Tattoo Oil).	cwts.			cwts.				
New South Wales.....Australia	34	57	Commonwealth	212	273			
" .....Other	236	489	United Kingdom	375	533			
Victoria.....Australia	178	216	Germany	1	3			
" .....Other	332	447	United States of America	192	400			
Inter-State transfers	780	1,209		780	1,209			
United Kingdom	2,170	3,350	United Kingdom	2,168	3,338	36cwts. @ 6/-	10 16 0	
Germany	1	1	Germany	1	1	£1,202 @ 20 %	240 8 0	
United States of America	537	1,320	Netherlands	2	12	P 1,968cwts. @ 6/-	575 8 0	
			United States of America	537	1,320	P £920 @ 15 %	138 0 0	
Total	3,488	5,880		3,488	5,880	—	964 12 0	6/- ₱ cwt. or 20 % 6/- or 15 % whichever higher

No. 17.—Imports into the State of South Australia (including the Northern Territory) for the Year ended December 31st, 1909—*continued.*

Articles and Countries whence Imported.	Quantity.	Value.	Country of Origin.	Quantity.	Value.	Amount on which Duty was Collected.	Duty Collected.	Rate of Duty.
		£			£		£ s. d.	
PAINTS AND COLORS—*continued*—								
Ship's Anti-fouling Composition.	cwts.			cwts.				
New South Wales.....Other	31	113	Commonwealth	8	50			
Victoria.....Australia	8	50	United Kingdom.....	17	56			
			France.....	14	57			
Inter-State transfers.....	39	163		39	163	cwts.		
United Kingdom.....	145	378	United Kingdom.....	110	321	151 @ 4/6	33 19 6	
United States of America	104	332	United States of America ...	139	389	P 141 @ 4/-	28 4 0	
Total	288	873		288	873	292	62 3 6	4/6 and 4/- ℘ cwt.
Sulphate of Copper.	cwts.			cwts.				
Victoria.....Australia	29	33	Commonwealth	29	33			
United Kingdom.....	1,227	1,288	United Kingdom.....	1,227	1,288			
Total	1,256	1,321		1,256	1,321	—	—	5 % and free
Other, 5 % (General), and Free (Preference).								
New South Wales.....Australia	—	1	Commonwealth	—	2			
" .....Other	—	42	United Kingdom.....	—	32			
Victoria.....Australia	—	1	France.....	—	1			
" .....Other	—	45	Germany.....	—	12			
			United States of America ...	—	42			
Inter-State transfers.....	—	89		—	89			
United Kingdom.....	—	1,489	United Kingdom.....	—	1,305			
Germany.....	—	224	Austria	—	12			
United States of America	—	195	China.....	—	2			
			France.....	—	65			
			Germany.....	—	305			
			Sweden	—	23			
			United States of America ...	—	196			
Total	—	1,997		—	1,997	£590 @ 5 %	29 10 0	5 % and free
PAPER—								
Bags, N.E.I.	cwts.			cwts.				
New South Wales.....Australia	156	250	Commonwealth	723	848			
" .....Other	64	109	United Kingdom.....	5	9			
Victoria.....Australia	567	598	Germany.....	55	95			
" .....Other	8	10	Norway	5	7			
			Sweden	1	1			
			United States of America....	6	7			
Inter-State transfers.....	795	967		795	967	cwts.		
United Kingdom.....	503	616	United Kingdom.....	503	616	725 @ 8/-	290 0 0	
United States of America	654	1,002	United States of America	654	1,002	P 504 @ 7/6	189 0 0	
Total	1,952	2,585		1,952	2,585	1,229	479 0 0	8/- and 7/6 ℘ cwt.

No. 3.

Blotting.	cwts.			cwts.				
New South Wales .... Other	5	8	United Kingdom	39	78			
Victoria .... "	40	82	United States of America	6	12			
Inter-State transfers	45	90		45	90			
United Kingdom	398	707	United Kingdom	388	697	cwts.		
Germany	1	1	Germany	11	11	47 @ 5/-	11 15 0	
United States of America	37	57	United States of America	37	57	P 389 @ 4/6	87 10 6	
Total	481	855		481	855	436	99 5 6	5/- and 4/6 ℔ cwt.
Browns and Sugar, Fruit Bag Paper, &c.	cwts.			cwts.				
New South Wales .... Australia	42	59	Commonwealth	1,843	1,554			
" .... Other	16	18	United Kingdom	7	9			
Victoria .... Australia	1,800	1,494	Austria	11	11			
" .... Other	377	438	Belgium	6	7			
Queensland .... Australia	1	1	Germany	56	66			
" .... Other	1	1	Norway	52	64			
			Sweden	262	300			
Inter-State transfers	2,237	2,011		2,237	2,011			
United Kingdom	1,482	850	United Kingdom	1,295	698			
Hongkong	5	5	Austria	39	28			
Belgium	462	325	Belgium	552	401			
Germany	3,222	2,188	China	5	5			
Norway	1,697	1,299	Finland	422	203			
Sweden	3,917	2,986	Germany	2,654	1,878			
United States of America	36	35	Norway	1,701	1,302	cwts.		
			Sweden	4,117	3,138	9,899 @ 5/-	2,474 15 0	
			United States of America	36	35	P 1,336 @ 4/6	300 12 0	
Total	13,058	9,699		13,058	9,699	11,235	2,775 7 0	5/- and 4/6 ℔ cwt.
Cardboard and Pasteboard.								
New South Wales .... Other	—	21	United Kingdom	—	41			
Victoria .... "	—	63	Germany	—	9			
			United States of America	—	34			
Inter-State transfers	—	84		—	84			
United Kingdom	—	756	United Kingdom	—	729			
Belgium	—	46	Belgium	—	46			
Germany	—	74	Germany	—	95			
United States of America	—	378	Sweden	—	6			
			United States of America	—	378			
Total	—	1,338		—	1,338	£524 @ 5 %	26 4 0	5 % and free
Cartridge.	cwts.			cwts.				
Victoria .... Australia	236	336	Commonwealth	236	336			
" .... Other	6	9	United Kingdom	6	9			
Inter-State transfers	242	345		242	345	cwts.		
United Kingdom	218	239	United Kingdom	218	239	83 @ 5/-	20 15 0	
Germany	83	95	Germany	83	95	P 231 @ 4/6	51 19 6	
Total	543	679		543	679	314	72 14 6	5/- and 4/6 ℔ cwt.

No. 17.—Imports into the State of South Australia (including the Northern Territory) for the Year ended December 31st, 1909—*continued.*

Articles and Countries whence Imported.	Quantity.	Value.	Country of Origin.	Quantity.	Value.	Amount on which Duty was Collected.	Duty Collected.	Rate of Duty.
		£			£		£ s. d.	
PAPER—*continued*—								
Coated Boards N.E.I.								
New South Wales.....Other	—	13	United Kingdom.....	—	164			
Victoria..... "	—	242	Germany.....	—	91			
Inter-State transfers.....	—	255		—	255			
United Kingdom.....	—	288	United Kingdom.....	—	252			
Norway	—	134	France.....	—	18			
United States of America	—	15	Germany.....	—	18	£		
			Norway	—	134	79 @ 25 %	19 5 0	
			United States of America	—	15	P 284 @ 20 %	56 16 0	
Total	—	692		—	692	363	76 1 0	25 % and 20 %
Gummed Paper N.E.I.								
Victoria.....Other	—	43	United Kingdom.....	—	43			
United Kingdom.....	—	536	United Kingdom.....	—	536			
United States of America	—	2	United States of America	—	2			
Total	—	581		—	581	£537	107 8 0	20 %
Manufactures of, Framed or Unframed, having Advertisements thereon (including Price Lists) N.E.I., &c.								
New South Wales.....Australia	—	887	Commonwealth	—	1,824			
" .....Other	—	88	United Kingdom.....	—	245			
Victoria.....Australia	—	864	France.....	—	2			
" .....Other	—	485	Germany.....	—	150			
Queensland.....Australia	—	58	Netherlands	—	7			
Western Australia..... "	—	15	United States of America	—	178			
" .....Other	—	9						
Inter-State transfers.....	—	2,406		—	2,406			
United Kingdom.....	—	2,755	United Kingdom.....	—	2,456			
Canada	—	12	Canada	—	12			
Ceylon	—	1	Ceylon	—	1			
Hongkong.....	—	1	India	—	2			
India	—	2	New Zealand	—	1			
New Zealand	—	1	Austria	—	21			
Belgium	—	1	Belgium	—	1			
China.....	—	1	China.....	—	3			
France.....	—	2	Egypt	—	1			
Germany.....	—	562	France.....	—	5			
Italy	—	3	Germany.....	—	774			
Japan	—	1	Italy	—	3			
Norway	—	1	Japan	—	2			
Sweden	—	1	Netherlands	—	6			
Switzerland	—	10	Norway	—	1			

United States of America	—	443	Sweden	—	3			
			Switzerland	—	15	81,202lbs. @ 6d.	2,030 1 0	
			United States of America	—	490	£1,795 @ 35 %	628 5 0	
Total	—	6,203		—	6,203	—	2,658 6 0	6d. ₱ lb. or 35 %, whichever higher
Millboard, Greyboard, Leatherboard, &c.								
New South Wales.....Australia	—	57	Commonwealth	—	261			
" .....Other	—	67	United Kingdom	—	80			
Victoria.....Australia	—	204	Germany	—	19			
" .....Other	—	127	Norway	—	72			
			Sweden	—	20			
			United States of America	—	3			
Inter-State transfers	—	455		—	455			
United Kingdom	—	848	United Kingdom	—	776			
Germany	—	172	Finland	—	28			
Norway	—	27	Germany	—	192			
Sweden	—	14	Netherlands	—	14			
United States of America	—	323	Norway	—	37			
			Sweden	—	14			
			United States of America	—	323			
Total	—	1,839		—	1,839	£609 @ 5 %	30 9 0	5 % and free
Other Paper, 5 % (General), and Free (Preference).								
New South Wales.....Australia	—	8	Commonwealth	—	147			
" .....Other	—	86	United Kingdom	—	30			
Victoria.....Australia	—	139	New Zealand	—	1			
" .....Other	—	79	Austria	—	2			
			Germany	—	101			
			Sweden	—	5			
			United States of America	—	26			
Inter-State transfers	—	312		—	312			
United Kingdom	—	972	United Kingdom	—	859			
Canada	—	67	Canada	—	67			
France	—	10	Austria	—	3			
Germany	—	133	France	—	14			
Sweden	—	29	Germany	—	104			
United States of America	—	332	Sweden	—	122			
			United States of America	—	374			
Total	—	1,855		—	1,855	£684 @ 5 %	34 4 0	5 % and free
Paperhangings.								
New South Wales.....Other	—	36	United Kingdom	—	426			
Victoria..... "	—	462	Germany	—	37			
Western Australia..... "	—	2	United States of America	—	37			
Inter-State transfers	—	500		—	500			
United Kingdom	—	5,429	United Kingdom	—	5,429			
Canada	—	39	Canada	—	39			
Belgium	—	22	Belgium	—	22	£		
Germany	—	764	Germany	—	764	1,012 @ 20 %	202 8 0	
United States of America	—	231	United States of America	—	231	P 5,504 @ 15 %	825 12 0	
Total	—	6,985		—	6,985	6,516	1,028 0 0	25 % and 15 %

No. 17.—Imports into the State of South Australia (including the Northern Territory) for the Year ended December 31st, 1909—*continued.*

Articles and Countries whence Imported.	Quantity.	Value.	Country of Origin.	Quantity.	Value.	Amount on which Duty was Collected.	Duty Collected.	Rate of Duty.
		£			£		£ s. d.	
PAPER—*continued*—								
Printing.								
New South Wales.....Australia	—	29	Commonwealth	—	35			
" .....Other	—	276	United Kingdom.....	—	1,845			
Victoria.....Australia	—	6	Canada	—	32			
" .....Other	—	2,561	Austria	—	54			
			Belgium	—	114			
			Germany.....	—	362			
			Netherlands	—	2			
			Sweden	—	20			
			Switzerland	—	2			
			United States of America ...	—	406			
Inter-State transfers.....	—	2,872		—	2,872			
United Kingdom.....	—	20,656	United Kingdom.....	—	20,544			
Canada	—	15,159	Canada	—	15,159			
Belgium	—	351	Austria	—	73			
Germany.....	—	1,541	Belgium	—	320			
Japan	—	14	Germany.....	—	1,565			
Norway	—	945	Japan	—	14			
Sweden	—	1,868	Norway	—	945			
United States of America	—	7,273	Sweden	—	1,907			
			United States of America ...	—	7,280			
Total	—	50,679		—	50,679	—	—	Free
Ruled and Bordered.								
United Kingdom.....	—	7	United Kingdom.....	—	7	£2 @ 25 %	0 10 0	
Hongkong.....	—	2	China.....	—	2	₱ 7 @ 20 %	1 8 0	
Total	—	9		—	9	9	1 18 0	25 % and 20 %
Strawboard.	cwts.			cwts.				
New South Wales.....Other	17	9	Commonwealth	3,839	2,071			
Victoria.....Australia	3,839	2,071	United Kingdom.....	7	5			
" .....Other	141	79	Germany.....	10	4			
			Japan	1	1			
			Netherlands	140	78			
Inter-State transfers.....	3,997	2,159		3,997	2,159			
United Kingdom.....	1,889	419	United Kingdom.....	55	26			
Belgium	61	23	Belgium	261	55			
Germany.....	531	168	Germany.....	466	150			
Netherlands	8,993	2,448	Netherlands	10,672	2,822			
			Sweden	20	5			
Total	15,471	5,217		15,471	5,217	11,664cwts.	874 16 0	1,6 ₱ cwt.
Toilet.								
Victoria.....Australia	—	5	Commonwealth	—	5			

" .....Other	—	13	United Kingdom.....	—	3			
			Norway	—	6			
			United States of America ...	—	4			
Inter-State transfers.....	—	18		—	18			
						£		
United Kingdom.....	—	83	United Kingdom.....	—	83	8 @ 20 %	1 12 0	
United States of America	—	7	United States of America ...	—	7	P 83 @ 15 %	12 9 0	
Total	—	108		—	108	91	14 1 0	20 % and 15 %
Writing (Plain), cut less than 16in. x 13in.								
Victoria.....Australia	—	1	Commonwealth	—	1			
" .....Other	—	25	United Kingdom.....	—	25			
Inter-State transfers.....	—	26		—	26			
						£		
United Kingdom.....	—	21	United Kingdom.....	—	21	1 @ 15 %	0 3 0	
United States of America	—	1	United States of America ...	—	1	P 21 @ 10 %	2 2 0	
Total	—	48		—	48	22	2 5 0	15 % and 10 %
Writing and Typewriting, Plain (in Sheets not less than 16in. x 13in.).								
New South Wales.....Other	—	145	Commonwealth	—	15			
Victoria.....Australia	—	15	United Kingdom.....	—	1,398			
" .....Other	—	1,509	Germany.....	—	26			
			Netherlands	—	8			
			United States of America ...	—	222			
Inter-State transfers.....	—	1,669		—	1,669			
United Kingdom.....	—	17,787	United Kingdom.....	—	17,611			
Belgium	—	571	Austria	—	172			
Germany.....	—	1,044	Belgium	—	681			
Japan	—	14	Germany.....	—	810			
Netherlands	—	250	Japan	—	14			
United States of America	—	279	Netherlands	—	343			
			Norway	—	1			
			Spain	—	28			
			Sweden	—	6			
			United States of America ...	—	279			
Total	—	21,614		—	21,614	£2,351 @ 5 %	117 11 0	5 % and free
N.E.I. (including Pulpboard, Clothlined Boards, &c.)								
New South Wales.....Australia	—	44	Commonwealth	—	1,333			
" .....Other	—	421	United Kingdom.....	—	784			
Victoria.....Australia	—	1,289	Austria	—	8			
" .....Other	—	1,337	Belgium	—	13			
Queensland..... "	—	5	France.....	—	24			
Western Australia..... "	—	52	Germany.....	—	251			
			Japan	—	69			
			Netherlands	—	1			
			Norway	—	71			
			Sweden	—	228			
			United States of America ...	—	366			
Inter-State transfers.....	—	3,148		—	3,148			

No. 17.—Imports into the State of South Australia (including the Northern Territory) for the Year ended December 31st, 1909—*continued.*

Articles and Countries whence Imported.	Quantity.	Value.	Country of Origin.	Quantity.	Value.	Amount on which Duty was Collected.	Duty Collected.	Rate of Duty.
		£			£		£ s. d.	
PAPER—*continued*—								
N.E.I. (including Pulpboard, &c.)—continued.								
United Kingdom	—	2,663	United Kingdom	—	2,490			
Canada	—	67	Canada	—	67			
Hongkong	—	16	Austria	—	13			
Belgium	—	123	Belgium	—	119			
France	—	16	China	—	16			
Germany	—	1,670	Denmark	—	15			
Japan	—	31	Finland	—	43			
Netherlands	—	33	France	—	74			
Norway	—	137	Germany	—	1,689			
Sweden	—	761	Japan	—	31			
United States of America	—	545	Netherlands	—	46			
			Norway	—	137	£		
			Sweden	—	787	3,636 @ 20 %	727 4 0	
			United States of America	—	545	P 2,535 @ 15 %	380 5 0	
Total	—	9,210		—	9,210	6,171	1,107 9 0	20 % and 15 %
Other (Free).								
New South Wales.....Australia	—	14	Commonwealth	—	65			
" .....Other	—	120	United Kingdom	—	208			
Victoria.....Australia	—	51	Belgium	—	11			
" .....Other	—	417	Germany	—	129			
Western Australia..... "	—	34	Netherlands	—	5			
			Norway	—	10			
			Sweden	—	60			
			United States of America	—	148			
Inter-State transfers	—	636		—	636			
United Kingdom	—	2,430	United Kingdom	—	1,830			
Austria	—	91	Austria	—	120			
Belgium	—	138	Belgium	—	239			
Germany	—	1,395	Denmark	—	25			
Japan	—	150	Finland	—	44			
Norway	—	187	France	—	383			
Sweden	—	282	Germany	—	1,256			
United States of America	—	1,086	Japan	—	150			
			Netherlands	—	81			
			Norway	—	248			
			Sweden	—	290			
			United States of America	—	1,093			
Total	—	6,395		—	6,395	—	—	Free
PEARLSHELL—	cwts.			cwts.				
Western Australia.....Other	—	3	United Kingdom	—	3	—	—	Free
PEEL—								
Candied, Drained, or Dried.	lbs.			lbs.				
New South Wales.....Australia	231	6	Commonwealth	15,575	430			

Victoria ..... "	15,344	424	United Kingdom	56	4			
" ..... Other	56	4						
Inter-State tranfsers	15,631	434		15,631	434			
United Kingdom	2,318	68	United Kingdom	2,105	63			
			France	213	5			
Total	17,949	502		17,949	502	2,379lbs.	24 14 9	3d. ₱ lb.
Preserved in Liquid.	lbs.			lbs.				
Italy	144,496	468	Italy	144,496	468	144,496lbs.	602 1 4	1d. ₱ lb.
PERFUMERY (INCLUDING PERFUMED AMMONIA, &c.)—								
New South Wales ..... Australia	—	645	Commonwealth	—	2,060			
" ..... Other	—	1,145	United Kingdom	—	1,226			
Victoria ..... Australia	—	1,415	Canada	—	13			
" ..... Other	—	2,322	France	—	668			
Queensland ..... "	—	14	Germany	—	457			
Western Austraila ..... "	—	40	Japan	—	3			
			Russia	—	478			
			United States of America ...	—	676			
Inter-State transfers	—	5,581		—	5,581			
United Kingdom	—	3,108	United Kingdom	—	2,204			
Hongkong	—	30	New Zealand	—	1			
New Zealand	—	1	China	—	30			
France	—	372	France	—	1,111			
Germany	—	172	Germany	—	263			
Italy	—	2	Italy	—	2	£		
Japan	—	2	Japan	—	2	2,758 @ 30 %	827 8 0	
United States of America	—	1,170	United States of America ...	—	1,244	P 2,199 @ 25 %	549 15 0	
Total	—	10,438		—	10,438	4,957	1,377 3 0	30 % and 25 %
PERSONAL AND HOUSEHOLD EFFECTS (PASSENGERS') AND THEATRICAL COSTUMES AND PROPERTIES—								
New South Wales ..... Australia	—	9,068	Commonwealth	—	20,870			
" ..... Other	—	665	United Kingdom	—	2,390			
Victoria ..... Australia	—	9,330	New Zealand	—	25			
" ..... Other	—	2,103	Germany	—	375			
Queensland ..... Australia	—	484	United States of America ...	—	110			
Western Australia ..... "	—	1,619						
" ..... Other	—	132						
Tasmania ..... Australia	—	369						
Inter-State transfers	—	23,770		—	23,770			
United Kingdom	—	2,921	Commonwealth	—	220			
Ceylon	—	135	United Kingdom	—	2,860			
Hongkong	—	7	India	—	84			
India	—	79	New Zealand	—	159			
New Zealand	—	184	Straits Settlements	—	37			
Straits Settlements	—	37	China	—	10			
China	—	7	Philippine Islands	—	20			
Philippine Islands	—	20						
Total	—	27,160		—	27,160	—	—	Free

No. 17.—Imports into the State of South Australia (including the Northern Territory) for the Year ended December 31st, 1909—*continued.*

Articles and Countries whence Imported.	Quantity.	Value.	Country of Origin.	Quantity.	Value.	Amount on which Duty was Collected	Duty Collected.	Rate of Duty.
		£			£		£ s. d.	
PHOTOGRAPHIC GOODS AND MATERIAL—								
Cameras (including Lenses and accessories N.E.I.)								
New South Wales.....Australia	—	28	Commonwealth	—	67			
" .....Other	—	1,128	United Kingdom.....	—	1,144			
Victoria.....Australia	—	29	France.....	—	92			
" .....Other	—	1,040	Germany.....	—	165			
Queensland..... "	—	79	United States of America	—	866			
Western Australia.....Australia	—	10						
" .....Other	—	20						
Inter-State transfers.....	—	2,334		—	2,334			
United Kingdom.....	—	928	United Kingdom.....	—	862			
Germany.....	—	60	France.....	—	20			
United States of America	—	5	Germany.....	—	91			
			United States of America	—	20			
Total	—	3,327		—	3,327	£131 @ 5 %	6 11 0	5 % and free
Dry Plates and Negatives.								
New South Wales.....Australia	—	12	Commonwealth	—	24			
" .....Other	—	242	United Kingdom.....	—	336			
Victoria.....Australia	—	12	Germany.....	—	12			
" .....Other	—	189	United States of America	—	87			
Queensland..... "	—	4						
Inter-State transfers.....	—	459		—	459	£		
United Kingdom.....	—	1,559	United Kingdom.....	—	1,557	2 @ 20 %	0 8 0	
			Germany.....	—	2	P 1,557 @ 15 %	233 11 0	
Total	—	2,018		—	2,018	1,559	233 19 0	20 % and 15 %
Lantern Slides, Photographic Mounts, &c.								
New South Wales.....Australia	—	277	Commonwealth	—	1,329			
" .....Other	—	145	United Kingdom.....	—	305			
Victoria.....Australia	—	1,046	Belgium	—	2			
" .....Other	—	419	France.....	—	4			
Queensland.....Australia	—	5	Germany.....	—	32			
Western Australia..... "	—	1	United States of America	—	321			
" .....Other	—	100						
Inter-State transfers.....	—	1,993		—	1,993			
United Kingdom.....	—	266	United Kingdom.....	—	247			
New Zealand	—	8	New Zealand	—	8			
Germany.....	—	225	Austria	—	1			
Japan	—	1	France.....	—	12			
United States of America	—	144	Germany.....	—	230	£		
			Japan	—	1	396 @ 30 %	118 16 0	
			United States of America	—	145	P 248 @ 25 %	62 0 0	
Total	—	2,637		—	2,637	644	180 16 0	30 % and 25 %

Rubber Accessories (not being integral parts of Cameras).								
United Kingdom	—	1	United Kingdom	—	1	P £1 @ 20 %	0 4 0	25 % and 20 %
Sensitized Films, and Sensitized Papers N.E.I.								
New South Wales.....Australia	—	462	Commonwealth	—	2,400			
" .....Other	—	2,142	United Kingdom	—	3,122			
Victoria.....Australia	—	1,937	Belgium	—	7			
" .....Other	—	1,552	France	—	454			
Queensland.....Australia	—	1	Germany	—	77			
" .....Other	—	1	Italy	—	9			
Western Australia..... "	—	1,000	United States of America	—	1,026			
Inter-State transfers	—	7,095		—	7,095			
United Kingdom	—	1,423	United Kingdom	—	1,422	£		
France	—	10	France	—	10	32 @ 30 %	9 12 0	
Germany	—	21	Germany	—	22	P 1,422 @ 25 %	355 10 0	
Total	—	8,549		—	8,549	1,454	365 2 0	30 % and 25 %
Sulphite of Soda, Nitrate of Silver, &c.								
New South Wales.....Australia	—	2	Commonwealth	—	177			
" .....Other	—	222	United Kingdom	—	214			
Victoria.....Australia	—	175	France	—	50			
" .....Other	—	70	Germany	—	27			
Queensland..... "	—	2	United States of America	—	3			
Inter-State transfers	—	471		—	471			
						£		
United Kingdom	—	170	United Kingdom	—	154	39 @ 30 %	11 14 0	
Germany	—	23	Germany	—	39	P 164 @ 25 %	41 0 0	
Total —	—	664		—	664	203	52 14 0	30 % and 25 %
Other (Free).								
New South Wales.....Australia	—	3	Commonwealth	—	45			
" .....Other	—	60	United Kingdom	—	122			
Victoria.....Australia	—	42	Germany	—	30			
" .....Other	—	95	Sweden	—	4			
Western Australia..... "	—	1						
Inter-State transfers	—	201		—	201			
United Kingdom	—	41	United Kingdom	—	33			
France	—	11	France	—	11			
Germany	—	26	Germany	—	34			
Total	—	279			279	—	—	Free
PICKLES, SAUCES, CHUTNEY, OLIVES, AND CAPERS—								
Quarter-pints and Smaller Sizes.	doz.			doz.				
New South Wales.....Australia	18	4	Commonwealth	114	15			
" .....Other	6	2	United Kingdom	6	2			
Victoria.....Australia	96	11						
Inter-State transfers	120	17		120	17			
						doz.		
United Kingdom	2,367	337	United Kingdom	2,360	336	7 @ 7½d.	0 4 5	
			France	7	1	P 2,114 @ 6d	52 17 0	
Total	2,487	354		2,487	354	2,121	53 1 5	7½d. and 6d. ₱ doz.

No. 17.—Imports into the State of South Australia (including the Northern Territory) for the Year ended December 31st, 1909—*continued.*

Articles and Countries whence Imported.	Quantity.	Value.	Country of Origin.	Quantity.	Value.	Amount on which Duty was Collected.	Duty Collected.	Rate of Duty.
		£			£		£ s. d.	
PICKLES, SAUCES, ETC.—*continued*—								
Half-pints and over Quarter-pints.	doz.			doz.				
New South Wales.....Australia	69	27	Commonwealth	356	85			
" .....Other	197	89	United Kingdom.....	340	151			
Victoria.....Australia	287	58	India	6	2			
" .....Other	153	66	United States of America ...	4	2			
Inter-State transfers.....	706	240		706	240			
United Kingdom.....	10,360	3,679	United Kingdom.....	10,347	3,676			
Hongkong.....	4	1	China.....	4	1			
Spain	30	12	France.....	13	3	doz.		
United States of America	51	16	Spain	30	12	83 @ 1/3	5 3 9	
			United States of America ...	51	16	P 9,839 @ 1/-	491 19 0	
Total	11,151	3,948		11,151	3,948	9,922	497 2 9	1/3 and 1/- ₱ doz.
Pints and over Half-pints.	doz.			doz.				
New South Wales.....Australia	1,833	498	Commonwealth:.....	12,269	3,264			
" .....Other	181	72	United Kingdom.....	603	283			
Victoria.....Australia	10,250	2,681	India	33	16			
" .....Other	455	227						
Queensland.....Australia	186	85						
Inter-State transfers.....	12,905	3,563		12,905	3,563			
United Kingdom.....	4,338	1,608	United Kingdom.....	4,338	1,608			
Hongkong.....	197	24	India	401	176			
India	401	176	China.....	197	24	doz.		
Spain	10	6	Spain	10	6	644 @ 2/6	80 10 0	
United States of America	15	8	United States of America ...	15	8	P 4,786 @ 2/-	478 12 0	
Total	17,866	5,385		17,866	5,385	5,430	559 2 0	2/6 and 2/- ₱ doz.
Quarts and over Pints.	doz.			doz.				
New South Wales.....Australia	190	63	Commonwealth	714	205			
" .....Other	9	9	United Kingdom.....	25	15			
Victoria.....Australia	510	133	China.....	7	4			
" .....Other	25	11	Italy	2	1			
Queensland.....Australia	14	9	Japan	6	1			
" .....Other	6	1						
Inter-State transfers.....	754	226		754	226			
United Kingdom.....	133	139	United Kingdom.....	133	139	doz.		
Hongkong.....	121	33	India	49	26	174 @ 5/-	43 10 0	
India	49	26	China.....	121	33	P 144 @ 4/-	28 16 0	
Total	1,057	424		1,057	424	318	72 6 0	5/- and 4/- ₱ doz.
Exceeding a Quart.	galls.			galls.				
New South Wales.....Australia	61	11	Commonwealth	294	68			

" .....Other	34	7	United Kingdom.....	34	7			
Victoria.....Australia	233	57						
Inter-State transfers.....	328	75		328	75			
United Kingdom.....	175	11	United Kingdom.....	127	7			
Hongkong.....	712	30	Arabia	16	1			
Arabia	16	1	China.....	760	34			
Germany.....	58	6	Germany.....	58	6	galls.		
Japan.....	118	6	Japan	118	6	2,890 @ 1/8	240 16 8	
United States of America	2,282	195	United States of America ...	2,282	195	P 335 @ 1/4	22 6 8	
Total	3,689	324		3,689	324	3,225	263 3 4	1/8 and 1/4 ₱ gall.
Soy for Sauces (Free).	galls.			galls.				
New South Wales.....Other	76	5	India	49	5			
Victoria..... "	131	11	Straits Settlements	76	5			
			China.....	82	6			
Inter State-transfers.....	207	16		207	16			
United Kingdom.....	48	3	China.....	48	3			
Total	255	19		255	19	—	—	Free
PICTURE FRAMES AND PHOTOGRAPH FRAMES AND STANDS FOR PICTURES, OF WOOD—								
New South Wales.....Australia	—	549	Commonwealth	—	4,060			
" .....Other	—	50	United Kingdom.....	—	215			
Victoria.....Australia	—	3,449	Germany.....	—	27			
" .....Other	—	235	United States of America ...	—	52			
Queensland.....Australia	—	61						
" .....Other	—	6						
Western Australia.....Australia	—	1						
" .....Other	—	3						
Inter-State transfers.....	—	4,354		—	4,354			
United Kingdom.....	—	340	United Kingdom.....	—	330			
New Zealand	—	1	New Zealand	—	1			
Germany.....	—	85	Germany.....	—	94			
Japan	—	17	Japan	—	18			
United States of America	—	43	United States of America ...	—	43			
Total	—	4,840		—	4,840	£496	173 12 0	35 %
PICTURES, NOT BEING ADVERTISING—								
New South Wales.....Australia	—	1,094	Commonwealth	—	3,726			
" .....Other	—	178	United Kingdom.....	—	697			
Victoria.....Australia	—	1,063	France.....	—	105			
" .....Other	—	844	Germany.....	—	106			
Queensland.....Australia	—	1,417	Italy	—	5			
" .....Other	—	12	United States of America ...	—	123			
Western Australia.....Australia	—	134						
" .....Other	—	2						
Tasmania .....Australia	—	18						
Inter-State transfers.....	—	4,762		—	4,762			

No. 17.—Imports into the State of South Australia (including the Northern Territory) for the Year ended December 31st, 1909—*continued.*

Articles and Countries whence Imported.	Quantity.	Value.	Country of Origin.	Quantity.	Value.	Amount on which Duty was Collected.	Duty Collected.	Rate of Duty.
		£			£		£ s. d.	
PICTURES, NOT BEING ADVERTISING—*continued*—								
United Kingdom	—	2,799	United Kingdom	—	2,195			
Cape Colony	—	1	Cape Colony	—	1			
India	—	3	New Zealand	—	1			
New Zealand	—	1	India	—	3			
France	—	22	Austria	—	45			
Germany	—	281	France	—	60			
Japan	—	19	Germany	—	770			
United States of America	—	142	Japan	—	19			
			Netherlands	—	2			
			Switzerland	—	26			
			United States of America	—	146			
Total	—	8,030		—	8,030	—	—	Free
PIECE GOODS—								
Cotton, Linen, and other Piece Goods, N.E.I.								
New South Wales.....Other	—	4,913	United Kingdom	—	33,497			
Victoria..... "	—	30,307	Canada	—	20			
Queensland..... "	—	346	India	—	34			
Western Australia..... "	—	176	Austria	—	7			
			Belgium	—	62			
			China	—	18			
			France	—	156			
			Germany	—	650			
			Italy	—	17			
			Japan	—	280			
			Netherlands	—	48			
			Switzerland	—	385			
			United States of America	—	568			
Inter-State transfers	—	35,742		—	35,742			
United Kingdom	—	289,145	United Kingdom	—	272,099			
Canada	—	250	Canada	—	250			
Hongkong	—	151	Ceylon	—	10			
India	—	113	India	—	274			
Straits Settlements	—	1	Straits Settlements	—	23			
Belgium	—	1,927	Austria	—	81			
Germany	—	8,864	Belgium	—	5,188			
Italy	—	192	China	—	234			
Japan	—	570	France	—	1,935			
Netherlands	—	1,089	Germany	—	14,934			
United States of America	—	13,795	Italy	—	1,106			
			Japan	—	535			
			Netherlands	—	3,754			
			Russia	—	55			
			Sweden	—	16			
			Switzerland	—	1,806			
			Turkey	—	3			

			United States of America	—	13,794			
Total	—	351,839		—	351,839	£44,007 @ 5 %	2,200 7 0	5 % and free
Flannels, including Domett containing Wool.								
New South Wales.....Australia	—	454	Commonwealth	—	9,663			
" .....Other	—	41	United Kingdom	—	193			
Victoria.....Australia	—	9,209	Belgium	—	3			
" .....Other	—	244	France	—	6			
			Germany	—	83			
Inter-State transfers	—	9,948		—	9,948			
United Kingdom	—	3,935	United Kingdom	—	2,693			
Hongkong	—	2	Austria	—	7			
France	—	76	Belgium	—	1			
Germany	—	170	China	—	2	£		
United States of America	—	16	France	—	769			
			Germany	—	711	1,506 @ 30 %	451 16 0	
			United States of America	—	16	P 2,703 @ 25 %	675 15 0	
Total	—	14,147		—	14,147	4,209	1,127 11 0	30 % and 25 %
Horsehair Cloth and Hop Cloth.								
New South Wales.....Other	—	422	United Kingdom	—	608			
Victoria..... "	—	192	Austria	—	10			
Western Australia..... "	—	19	Germany	—	15			
Inter-State transfers	—	633		—	633			
United Kingdom	—	1,988	United Kingdom	—	1,949			
			Austria	—	22			
			Germany	—	17			
Total	—	2,621		—	2,621	—	—	Free
Rubbered Waterproof Cloth Silk, or containing Silk.								
United Kingdom	—	3	United Kingdom	—	3	P £3 @ 20 %	0 12 0	25 % and 20 %
Woollen or containing Wool.								
Victoria.....Other	—	16	United Kingdom	—	13			
			France	—	3			
Inter-State transfers	—	16		—	16			
United Kingdom	—	17	United Kingdom	—	17			
Total	—	33		—	33	P £17 @ 30 %	5 2 0	35 % and 30 %
Not Elsewhere Included.								
New South Wales.....Other	—	44	Commonwealth	—	306			
Victoria.....Australia	—	306	United Kingdom	—	179			
" .....Other	—	150	Germany	—	3			
			Switzerland	—	12			
Inter-State transfers	—	500		—	500			
United Kingdom	—	307	United Kingdom	—	305	£		
United States of America	—	25	France	—	2	29 @ 20 %	5 16 0	
			United States of America	—	25	P 304 @ 15 %	45 12 0	
Total	—	832		—	832	333	51 8 0	20 % and 15 %

No. 17.—Imports into the State of South Australia (including the Northern Territory) for the Year ended December *31st, 1909—continued.*

Articles and Countries whence Imported.	Quantity.	Value.	Country of Origin.	Quantity.	Value.	Amount on which Duty was Collected.	Duty Collected.	Rate of Duty.
PIECE GOODS—*continued*—		£			£		£ s. d.	
Silk or containing Silk, or having Silk worked thereon.								
New South Wales.....Other	—	2,198	United Kingdom.....	—	1,933			
Victoria..... "	—	22,173	Austria	—	1,265			
Queensland..... "	—	1	Belgium	—	10			
Western Australia..... "	—	160	Chili	—	23			
			China.....	—	974			
			France.....	—	5,754			
			Germany.....	—	1,082			
			Italy	—	1,559			
			Japan	—	7,769			
			Sweden	—	28			
			Switzerland	—	4,091			
			United States of America	—	44			
Inter-State transfers.....	—	24,532			24,532			
United Kingdom.....	—	31,259	United Kingdom.....	—	5,831			
Hongkong.....	—	1,046	Ceylon	—	13			
India	—	32	Hongkong.....	—	259			
Straits Settlements	—	1	India	—	50			
China.....	—	254	Straits Settlements	—	4			
France.....	—	195	Austria	—	696			
Germany.....	—	106	Belgium	—	33			
Japan	—	14,919	China.....	—	1,583			
			France.....	—	13,647			
			Germany.....	—	1,255			
			Italy	—	1,827			
			Japan	—	15,346			
			Sweden	—	21	£		
			Switzerland	—	7,244	41,748 @ 15 %	6,262 4 0	
			Syria	—	3	P 5,850 @ 10 %	585 0 0	
Total	—	72,344		—	72,344	47,598	6,847 4 0	15 % and 10 %
Velvets, Velveteens, Plushes, &c.								
New South Wales.....Other	—	2,442	United Kingdom.....	—	4,774			
Victoria..... "	—	24,523	Ceylon	—	5			
Queensland..... "	—	38	Malta.....	—	24			
Western Australia..... "	—	114	Austria	—	13			
			Belgium	—	141			
			China.....	—	14			
			France.....	—	3,599			
			Germany.....	—	8,530			
			Italy	—	5			
			Japan	—	11			
			Sweden	—	139			
			Switzerland	—	9,862			
Inter-State transfers.....	—	27,117		—	27,117			
United Kingdom.....	—	75,642	United Kingdom.....	—	21,106			
Ceylon	—	5	Ceylon	—	7			
Hongkong.....	—	153	India	—	145			
India	—	133	Malta.....	—	19			

Malta	—	14	Straits Settlements	—	2			
Straits Settlements	—	1	Austria	—	134			
China	—	164	Belgium	—	855			
France	—	166	China	—	316			
Germany	—	1,444	France	—	11,410			
Japan	—	38	Germany	—	21,969			
United States of America	—	16	Italy	—	28			
			Japan	—	39			
			Spain	—	3	£		
			Switzerland	—	21,727	56,574 @ 15 %	8,486 2 0	
			United States of America	—	16	P 21,126 @ 10 %	2,112 12 0	
Total	—	104,893		—	104,893	77,700	10,598 14 0	15 % and 10 %
Woollens, or containing Wool, N.E.I.								
New South Wales.....Australia	—	1,265	Commonwealth	—	12,965			
" .....Other	—	17,920	United Kingdom	—	40,016			
Victoria.....Australia	—	11,666	Austria	—	14			
" .....Other	—	26,569	Belgium	—	9			
Queensland..... "	—	173	China	—	4			
Western Australia.....Australia	—	26	France	—	1,352			
" .....Other	—	669	Germany	—	3,725			
Tasmania .....Australia	—	8	Japan	—	6			
			Netherlands	—	201			
			Switzerland	—	2			
			United States of America	—	2			
Inter-State transfers	—	58,296		—	58,296			
United Kingdom	—	147,716	United Kingdom	—	120,867			
India	—	3	Cape Colony	—	2			
New Zealand	—	4	India	—	3			
Belgium	—	91	New Zealand	—	4			
Germany	—	1,900	Austria	—	257			
			Belgium	—	713			
			France	—	19,081			
			Germany	—	7,913	£		
			Netherlands	—	769	28,955 @ 30 %	8,686 10 0	
			Switzerland	—	105	P 120,867 @ 25 %	30,216 15 0	
Total	—	208,010		—	208,010	149,822	38,903 5 0	30 % and 25 %
N.E.I., other than Wool or Silk suitable for Apparel, &c.								
			United Kingdom	—	681			
New South Wales.....Other	—	315	Germany	—	113			
Victoria..... "	—	513	Japan	—	13			
Queensland..... "	—	20	Netherlands	—	59			
Western Australia..... "	—	20	United States of America	—	2			
Inter-State transfers	—	868		—	868			
United Kingdom	—	8,463	United Kingdom	—	7,737			
Belgium	—	193	Austria	—	4			
Germany	—	344	Belgium	—	19			
Italy	—	307	France	—	2			
Netherlands	—	77	Germany	—	588			
United States of America	—	117	Italy	—	325			
			Netherlands	—	679			
			Switzerland	—	30			
			United States of America	—	117			
Total	—	10,369		—	10,369	£1,766 @ 5 %	88 6 0	5 % and free

No. 17.—Imports into the State of South Australia (including the Northern Territory) for the Year ended December 31st, 1909—*continued.*

Articles and Countries whence Imported.	Quantity.	Value.	Country of Origin.	Quantity.	Value.	Amount on which Duty was Collected.	Duty Collected.	Rate of Duty.
PIECE GOODS—*continued*—		£			£		£ s. d.	
Other (Free).								
New South Wales.....Other	—	83	United Kingdom.....	—	255			
Victoria..... "	—	256	France.....	—	11			
Queensland..... "	—	9	Germany.....	—	8			
			United States of America ...	—	74			
Inter-State transfers.....	—	348		—	348			
United Kingdom.....	—	5,081	United Kingdom.....	—	4,649			
Germany.....	—	118	Belgium	—	66			
Switzerland	—	79	France.....	—	54			
United States of America	—	1,756	Germany.....	—	164			
			Switzerland	—	238			
			United States of America ...	—	1,863			
Total	—	7,382		—	7,382	—	—	Free
PIPES, SMOKING—								
Clay.	gross			gross				
New South Wales.....Australia	57	10	Commonwealth	57	10			
" .....Other	22	5	United Kingdom.....	12	3			
			Germany.....	10	2			
Inter-State transfers.....	79	15		79	15			
						gross		
United Kingdom.....	735	110	United Kingdom.....	715	107	20 @ 1/6	1 10 0	
			France.....	20	3	P 715 @ 1/-	35 15 0	
Total	814	125		814	125	735	37 5 0	1/6 and 1/- ₱ gross
N.E.I., Cigar and Cigarette Holders, &c.								
New South Wales.....Other	—	869	United Kingdom.....	—	589			
Victoria..... "	—	2,044	Cape Colony.....	—	4			
Queensland..... "	—	58	Austria	—	153			
Western Australia..... "	—	463	France.....	—	2,412			
			Germany.....	—	263			
			United States of America ...	—	13			
Inter-State transfers.....	—	3,434		—	3,434			
United Kingdom.....	—	7,789	United Kingdom.....	—	3,871			
Hongkong.....	—	1	India	—	1			
India	—	1	Austria	—	849			
Austria	—	16	China.....	—	1			
France.....	—	275	France.....	—	3,708			
Germany.....	—	934	Germany.....	—	568	£		
Japan	—	14	Japan	—	14	5,178 @ 25 %	1,294 10 0	
United States of America	—	20	United States of America ...	—	38	P 3,822 @ 20 %	764 8 0	
Total	—	12,484		—	12,484	9,000	2,058 18 0	25 % and 20 %

PITCH AND TAR—		cwts.			cwts.				
New South Wales	Australia	1,539	441	Commonwealth	40,517	5,571			
"	Other	12	15	United Kingdom	9	14			
Victoria	Australia	37,518	4,973	Sweden	176	14			
"	Other	173	13						
Tasmania	Australia	1,460	157						
Inter-State transfers		40,702	5,599		40,702	5,599			
United Kingdom		30,044	6,756	United Kingdom	30,019	6,741			
Germany		72	39	Germany	72	39			
				Sweden	25	15			
Total		70,818	12,394		70,818	12,394	—	—	Free
PLANTS, TREES, AND BULBS—									
New South Wales	Australia	—	455	Commonwealth	—	1,843			
"	Other	—	6	United Kingdom	—	1			
Victoria	Australia	—	1,361	Cape Colony	—	6			
"	Other	—	15	Germany	—	13			
Queensland	Australia	—	24	United States of America	—	1			
Western Australia	"	—	1						
Tasmania	"	—	2						
Inter-State transfers		—	1,864			1,864			
United Kingdom		—	435	United Kingdom	—	316			
Hongkong		—	10	New Zealand	—	2			
New Zealand		—	2	China	—	10			
France		—	12	France	—	60			
Germany		—	185	Germany	—	213			
Japan		—	11	Italy	—	6			
Java		—	5	Japan	—	11			
United States of America		—	47	Java	—	5			
				Netherlands	—	37			
				United States of America	—	47			
Total		—	2,571		—	2,571	—	—	Free
PLASTER OF PARIS, GYPSUM, AND OTHER LIKE PREPARATIONS—		cwts.			cwts.				
Victoria	Other	34	13	United Kingdom	7	5			
				United States of America	27	8			
Inter-State transfers		34	13		34	13			
United Kingdom		81	28	United Kingdom	81	28	cwts.		
Germany		268	40	Germany	268	40	6,555 @ 1/-	327 15 0	
United States of America		6,287	851	United States of America	6,287	851	P 81 @ 9d.	3 0 9	
Total		6,670	932		6,670	932	6,636	330 15 9	1 /- and 9d. ℔ cwt.
PLATINUM—BARS, BLOCKS, RODS, &c.—		ozs.			ozs.				
United Kingdom		1	5	United Kingdom	1	5	—	—	Free

No. 17.—Imports into the State of South Australia (including the Northern Territory) for the Year ended December 31st, 1909—*continued.*

Articles and Countries whence Imported.	Quantity.	Value	Country of Origin.	Quantity.	Value.	Amount on which Duty was Collected.	Duty Collected.	Rate of Duty.
		£			£		£ s. d.	
PLUMBAGO OR GRAPHITE—BLACKLEAD AND FOUNDRY BLACK—								
New South Wales.....Other	—	20	Commonwealth	—	84			
Victoria.....Australia	—	74	United Kingdom.....	—	47			
" .....Other	—	190	Ceylon	—	138			
Western Australia.....Australia	—	10	India	—	32			
			Germany.....	—	1			
			United States of America	—	2			
Inter-State transfers.....	—	304		—	304			
United Kingdom.....	—	1,652	United Kingdom.....	—	1,652			
Ceylon	—	2	Ceylon	—	2			
United States of America	—	303	United States of America	—	303			
Total	—	2,261		—	2,261	£2,003	400 12 0	20 %
POTASH AND PEARLASH (CRUDE) AND CAUSTIC POTASH (IN BULK)—	cwts.			cwts.				
New South Wales.....Other	46	148	Commonwealth	21	36			
Victoria.....Australia	21	36	France.....	5	17			
" .....Other	16	47	Germany.....	57	178			
Total	83	231		83	231	—	—	Free
POTATOES—	cwts.			cwts.				
New South Wales.....Australia	2,346	843	Commonwealth	177,702	44,080			
Victoria..... "	167,331	41,327						
Western Australia..... "	1,155	410						
Tasmania ..... "	6,870	1,500						
Inter-State transfers.....	177,702	44,080		177,702	44,080			
Hongkong.....	4	1	China.....	4	1			
Total	177,706	44,081		177,706	44,081	702cwts.	35 2 0	1/- ℔ cwt.
PRINTERS' MATERIALS— *Circles, Clumps, and Curves.*								
New South Wales.....Australia	—	62	Commonwealth	—	103			
" .....Other	—	60	United Kingdom.....	—	72			
Victoria.....Australia	—	41	France.....	—	22			
" .....Other	—	59	Germany.....	—	7			
			United States of America	—	18			
Inter-State transfers	—	222		—	222			
United Kingdom.....	—	69	United Kingdom.....	—	69			
Total	—	291		—	291	—	—	5 % and free

Roller Composition.								
New South Wales.....Australia	—	112	Commonwealth	—	239			
" .....Other	—	8	United Kingdom.....	—	55			
Victoria.....Australia	—	127	Germany.....	—	8			
" .....Other	—	59	United States of America	—	4			
Inter-State transfers.....	—	306		—	306			
United Kingdom.....	—	48	United Kingdom.....	—	48			
Germany.....	—	5	Germany.....	—	5			
Total	—	359		—	359	£52	18 4 0	35 %
Types, Printers', including Spaces, Quads, &c.								
New South Wales.....Australia	—	1,185	Commonwealth	—	1,214			
" .....Other	—	154	United Kingdom.....	—	337			
Victoria.....Australia	—	29	France.....	—	2			
" .....Other	—	530	Germany.....	—	9			
			United States of America....	—	336			
Inter-State transfers.....	—	1,898		—	1,898			
United Kingdom.....	—	290	United Kingdom.....	—	272			
United States of America	—	42	Germany.....	—	18			
			United States of America	—	42			
Total	—	2,230		—	2,230	£376	75 4 0	20 %
PUMICE STONE—								
United Kingdom.....	—	31	United Kingdom.....	—	21			
			Germany.....	—	9			
			Italy	—	1			
Total	—	31		—	31	—	—	Free
PUTTY—	cwts.			cwts.				
Victoria.....Australia	54	25	Commonwealth	54	25			
" .....Other	2	1	United States of America	2	1			
Inter-State transfers.....	56	26		56	26			
						cwts.		
United Kingdom.....	160	61	United Kingdom.....	160	61	2 @ 2/-	0 4 0	
Germany.....	2	1	Germany.....	2	1	P 160 @ 1/6	12 0 0	
Total	218	88		218	88	162	12 4 0	2/- and 1/6 ℔ cwt.
RAILS, FISHPLATES, FISHBOLTS, TIEPLATES, ETC.—								
Victoria.....Other	—	972	United Kingdom.....	—	353			
			Germany.....	—	619			
Inter-State transfers.....	—	972		—	972			
						£		
United Kingdom.....	—	106,661	United Kingdom.....	—	106,661			
Belgium	—	548	Belgium	—	548	2,019 @ 15 %	302 17 0	
Germany.....	—	1,733	Germany.....	—	1,733	P 106,704 @ 10 %	10,670 8 0	
Total	—	109,914		—	109,914	108,723	10,973 5 0	15 % and 10 %

No. 17.—Imports into the State of South Australia (including the Northern Territory) for the Year ended December 31st, 1909—*continued.*

Articles and Countries whence Imported.	Quantity.	Value.	Country of Origin.	Quantity.	Value.	Amount on which Duty was Collected.	Duty Collected.	Rate of Duty.
		£			£		£ s. d.	
RUBBER MANUFACTURES N.E.I., AND ARTICLES N.E.I. IN WHICH RUBBER FORMS A PART—								
New South Wales.....Australia	—	1,175	Commonwealth	—	29,975			
" .....Other	—	599	United Kingdom.....	—	5,004			
Victoria.....Australia	—	28,800	Austria	—	9			
" .....Other	—	16,087	Brazil	—	12			
Queensland..... "	—	4	France.....	—	2,851			
Western Australia..... "	—	61	Germany.....	—	8,557			
Tasmania ..... "	—	5	Russia	—	23			
			United States of America ...	—	300			
Inter-State transfers.....	—	46,731		—	46,731			
United Kingdom.....	—	20,817	United Kingdom.....	—	15,205			
Canada	—	47	Canada	—	47			
France.....	—	794	Austria	—	108			
Germany.....	—	8,538	Belgium	—	26			
Russia	—	342	China.....	—	2			
United States of America	—	2,572	France.....	—	3,936			
			Germany.....	—	8,871			
			Italy	—	90	£		
			Russia	—	2,155	13,646 @ 25 %	3,411 10 0	
			United States of America ...	—	2,670	P 15,166 @ 20 %	3,033 4 0	
Total	—	79,841		—	79,841	28,812	6,444 14 0	25 % and 20 %
RUBBER AND RUBBER MANUFACTURES (FREE)—								
New South Wales.....Other	—	46	Commonwealth	—	245			
Victoria.....Australia	—	245	United Kingdom.....	—	42			
" .....Other	—	19	Brazil	—	4			
			Germany.....	—	14			
			United States of America ...	—	5			
Inter-State transfers.....	—	310		—	310			
United Kingdom.....	—	1,052	United Kingdom.....	—	1,012			
Germany.....	—	56	Austria	—	2			
United States of America	—	31	Germany.....	—	75			
			United States of America ...	—	50			
Total	—	1,449		—	1,449	—	—	Free
RUGS, LAP DUSTERS, AND FLOOR RUGS—								
New South Wales.....Other	—	255	Commonwealth	—	11			
Victoria.....Australia	—	11	United Kingdom.....	—	233			
" .....Other	—	284	India	—	207			
			Austria	—	4			
			Belgium	—	15			

			France	—	3			
			Germany	—	47			
			Japan	—	10			
			United States of America	—	20			
Inter-State transfers	—	550		—	550			
United Kingdom	—	854	United Kingdom	—	485			
Hongkong	—	3	India	—	12			
India	—	12	Austria	—	111			
Japan	—	46	Belgium	—	150			
			China	—	3			
			France	—	29	£		
			Germany	—	79	431 @ 15 %	64 13 0	
			Japan	—	46	P 485 @ 10 %	48 10 0	
Total	—	1,465		—	1,465	916	113 3 0	15 % and 10 %
RUGS N.E.I., INCLUDING BUGGY RUGS OR APRONS AND RUGGING—								
New South Wales.....Australia	—	185	Commonwealth	—	1,523			
" .....Other	—	265	United Kingdom	—	784			
Victoria.....Australia	—	1,328	Austria	—	32			
" .....Other	—	823	Belgium	—	35			
Queensland.....Australia	—	9	France	—	64			
" .....Other	—	98	Germany	—	46			
Western Australia.....Australia	—	1	Italy	—	26			
" .....Other	—	28	Japan	—	2			
			Turkey	—	62			
			United States of America	—	163			
Inter-State transfers	—	2,737		—	2,737			
United Kingdom	—	3,272	United Kingdom	—	2,819			
India	—	39	India	—	39			
New Zealand	—	7	New Zealand	—	7			
Germany	—	37	Austria	—	40			
Japan	—	2	Belgium	—	17			
			France	—	193			
			Germany	—	97	£		
			Italy	—	143	552 @ 30 %	165 12 0	
			Japan	—	2	P 2,805 @ 25 %	701 5 0	
Total	—	6,094		—	6,094	3,357	866 17 0	30 % and 25 %
SACCHARINE AND OTHER SIMILAR SUBSTITUTES FOR SUGAR—	lbs.			lbs.				
New South Wales.....Other	49	44	United Kingdom	85	22			
Victoria..... "	176	61	Germany	44	33			
			Switzerland	96	50			
Inter-State transfers	225	105		225	105			
United Kingdom	7	2	United Kingdom	7	2			
Germany	392	50	Germany	392	50			
Total	624	157		624	157	535lbs.	802 10 0	30/- ₱ lb.

No. 17.—Imports into the State of South Australia (including the Northern Territory) for the Year ended December 31st, 1909—*continued.*

Articles and Countries whence Imported.	Quantity.	Value.	Country of Origin.	Quantity.	Value.	Amount on which Duty was Collected.	Duty Collected.	Rate of Duty.
		£			£		£ s. d.	
SADDLERS' AND HARNESSMAKERS' MATERIALS—								
New South Wales.....Other	—	30	Commonwealth	—	124			
Victoria.....Australia	—	124	United Kingdom.....	—	118			
" .....Other	—	80	United States of America ...	—	21			
Queensland..... "	—	1						
Tasmania ..... "	—	28						
Inter-State transfers.....	—	263		—	263			
United Kingdom.....	—	437	United Kingdom.....	—	436			
United States of America	—	148	France.....	—	1			
			United States of America ...	—	148			
Total	—	848		—	848	£149 @ 5 %	7 9 0	5 % and free
SAGO AND TAPIOCA—	lbs.			lbs.				
New South Wales.....Other	1,700	14	Straits Settlements	17,817	108			
Victoria..... "	17,813	114	Java	1,696	20			
Inter-State transfers.....	19,513	128		19,513	128			
United Kingdom.....	7,404	103	United Kingdom.....	7,404	103			
Hongkong.....	594	3	India	12,501	64			
India	12,501	64	Straits Settlements	727,295	3,404			
Straits Settlements	727,295	3,404	China.....	594	3			
Total	767,307	3,702		767,307	3,702	—	—	Free
SALT—								
Rock.	cwts.			cwts.				
New South Wales.....Other	80	8	United Kingdom.....	80	8			
United Kingdom.....	3,760	158	United Kingdom.....	3,760	158			
Total	3,840	166		3,840	166	—	—	20/- ℔ ton and free
Salt and Table Preparations thereof in Packages not exceeding 14lbs.								
Queensland.....Australia	—	4	Commonwealth	—	4			
United Kingdom.....	—	295	United Kingdom.....	—	294			
			United States of America	—	1			
Total	—	299		—	299	£294	44 2 0	15 %
Not Elsewhere Included.	cwts.			cwts.				
New South Wales.....Australia	110	16	Commonwealth	504	77			
Victoria..... "	394	61	United Kingdom.....	200	38			
" .....Other	230	42	United States of America	30	4			
Inter-State transfers.....	734	119		734	119			

United Kingdom	2,856	264	United Kingdom	2,856	264			
Total	3,590	383		3,590	383	2,723cwts.	136 3 0	20/- ℔ ton
SALTPETRE—	cwts.			cwts.				
Victoria ... Other	9	12	United Kingdom	2	5			
			Chili	1	1			
			Germany	6	6			
Inter-State transfers	9	12		9	12			
United Kingdom	115	149	United Kingdom	115	149			
India	60	74	India	60	74			
France	25	22	France	25	22			
Germany	245	209	Germany	245	209			
Total	454	466		454	466	—	—	Free
SAUSAGE CASINGS—								
New South Wales ... Australia	—	1,368	Commonwealth	—	1,603			
" ... Other	—	10	United Kingdom	—	10			
Victoria ... Australia	—	235	Canada	—	80			
" ... Other	—	71	United States of America	—	212			
Queensland ... "	—	192						
Western Australia ... "	—	29						
Inter-State transfers	—	1,905		—	1,905			
United States of America	—	5,535	United States of America	—	5,535			
Total	—	7,440		—	7,440	—	—	Free
SEEDS—								
Canary, Hemp, and Rape.	centals			centals				
New South Wales ... Other	191	160	Commonwealth	6	6			
Victoria ... Australia	6	6	United Kingdom	1	1			
" ... Other	170	151	New Zealand	2	2			
			Straits Settlements	7	6			
			Asia Minor	40	37			
			Germany	17	20			
			Netherlands	12	15			
			Turkey	282	230			
Inter-State transfers	367	317		367	317			
United Kingdom	1,732	861	United Kingdom	167	112			
Hongkong	22	13	Asia Minor	111	70			
Asia Minor	54	37	China	22	13			
Germany	68	33	Germany	25	12			
Italy	112	57	Italy	112	57			
Japan	56	41	Japan	56	41			
Netherlands	224	220	Morocco	151	104			
Turkey	2,824	1,503	Netherlands	231	223			
			Russia	189	83			
			Turkey	4,028	2,050			
Total	5,459	3,082		5,459	3,082	5,128 centals	384 12 0	1/6 ℔ cental

No. 17.—Imports into the State of South Australia (including the Northern Territory) for the Year ended December 31st, 1909—*continued.*

Articles and Countries whence Imported.	Quantity.	Value.	Country of Origin.	Quantity.	Value.	Amount on which Duty was Collected.	Duty Collected.	Rate of Duty.
		£			£		£ s. d.	
SEEDS—*continued*—								
Mustard.	lbs.			lbs.				
New South Wales.....Other	168	3	United Kingdom.....	56	1			
Victoria..... "	1,736	28	New Zealand	1,456	23			
			Netherlands	392	7			
Inter-State transfers.....	1,904	31		1,904	31			
United Kingdom.....	5,865	72	United Kingdom.....	5,120	63			
Germany.....	12,194	147	Denmark	633	7			
			Germany.....	12,306	149			
Total	19,963	250		19,963	250	18,056lbs.	37 12 4	½d. ℔ lb.
Other.								
New South Wales.....Australia	—	2,311	Commonwealth	—	2,635			
" .....Other	—	1,084	United Kingdom.....	—	794			
Victoria.....Australia	—	299	India	—	1			
" .....Other	—	333	New Zealand	—	88			
Queensland.....Australia	—	15	Straits Settlements	—	3			
Western Australia.....Other	—	6	Austria	—	5			
Tasmania .....Australia	—	10	Egypt	—	2			
			France.....	—	59			
			Germany.....	—	239			
			Japan	—	3			
			Netherlands	—	16			
			Russia	—	1			
			Turkey	—	47			
			United States of America	—	165			
Inter-State transfers	—	4,058		—	4,058			
United Kingdom.....	—	336	United Kingdom.....	—	178			
New Zealand	—	298	New Zealand	—	298			
France.....	—	275	Asia Minor	—	38			
Germany.....	—	894	Austria	—	30			
Italy	—	44	France.....	—	286			
Japan	—	13	Germany.....	—	885			
Java	—	4	Italy	—	61			
Turkey	—	188	Japan	—	13			
United States of America	—	1,567	Java	—	4			
			Netherlands	—	25			
			Russia	—	42			
			Turkey	—	192			
			United States of America	—	1,567			
Total	—	7,677		—	7,677	—	—	Free
SHELLAC—	cwts.			cwts.				
New South Wales.....Other	3	9	Commonwealth	3	9			

Victoria	Australia	3	9	United Kingdom	3	9		
"	Other	20	81	India	20	81		
Inter-State transfers		26	99		26	99		
United Kingdom		5	19	United Kingdom	5	19		
India		57	260	India	57	260		
Total		88	378		88	378	—	—	Free
SKINS AND HIDES—								
Hides (Cattle).		number			number			
New South Wales	Australia	8,619	8,309	Commonwealth	22,376	25,625		
Victoria	"	12,686	15,710	New Zealand	273	483		
"	Other	278	494	Italy	5	11		
Western Australia	Australia	1,071	1,606					
Inter-State transfers		22,654	26,119		22,654	26,119		
United Kingdom		309	774	United Kingdom	180	448		
New Zealand		893	1,545	New Zealand	893	1,545		
Egypt		24	24	Egypt	24	24		
Italy		187	481	Italy	187	481		
Portugal		67	151	Portugal	196	477		
Total		24,134	29,094		24,134	29,094	—	—	Free
Skins—Rabbit and Hare.		lbs.			lbs.			
New South Wales	Australia	19,443	538	Commonwealth	19,443	538	—	—	Free
Sheep, with Wool.		number			number			
New South Wales	Australia	120,435	29,675	Commonwealth	151,355	37,378		
Victoria	"	30,795	7,679					
Western Australia	"	125	24					
Total		151,355	37,378		151,355	37,378	—	—	Free
Sheep, without Wool.		number			number			
New South Wales	Australia	13,626	1,139	Commonwealth	13,626	1,139		
New Zealand		1,890	202	New Zealand	1,890	202		
Total		15,516	1,341		15,516	1,341	—	—	Free
Other.								
New South Wales	Australia	—	1,977	Commonwealth	—	3,066		
Victoria	"	—	265	India	—	20		
"	Other	—	45	France	—	15		
Western Australia	Australia	—	822	United States of America	—	10		
Tasmania	"	—	2					
Inter-State transfers		—	3,111		—	3,111		
India		—	36	India	—	36		
Total		—	3,147		—	3,147	—	—	Free

No. 17.—Imports into the State of South Australia (including the Northern Territory) for the Year ended December 31st, 1909—*continued.*

Articles and Countries whence Imported.	Quantity.	Value.	Country of Origin.	Quantity.	Value.	Amount on which Duty was Collected.	Duty Collected.	Rate of Duty.
		£			£		£ s. d.	
SOAP—								
Toilet, Fancy, and Medicated.	lbs.			lbs.				
New South Wales.....Australia	47,946	1,795	Commonwealth	66,827	2,641			
" .....Other	6,566	727	United Kingdom.....	11,034	815			
Victoria.....Australia	18,172	787	Canada	19	3			
" .....Other	12,985	1,205	France.....	520	74			
Queensland.....Australia	39	2	Germany.....	1,431	92			
" .....Other	261	21	Russia	72	12			
Western Australia.....Australia	670	57	United States of America ...	7,005	977			
" .....Other	269	20						
Inter-State transfers.....	86,908	4,614		86,908	4,614			
United Kingdom.....	16,947	906	United Kingdom.....	15,366	743			
Hongkong.....	17	1	Austria	21	1			
France.....	1,427	93	China.....	17	1			
Germany.....	4,500	177	France.....	2,758	244			
United States of America	14,765	1,235	Germany.....	4,615	181	27,195lbs. @ 4d.	453 5 0	
			United States of America ...	14,879	1,242	£1,677 @ 25 %	419 5 0	
Total	124,564	7,026		124,564	7,026	—	872 10 0	4d. ℔ lb. or 25 %, whichever higher
Not Elsewhere Included.	lbs.			lbs.				
New South Wales.....Australia	417,110	6,047	Commonwealth	559,060	7,972			
Victoria..... "	141,608	1,921	United Kingdom.....	262	5			
" .....Other	771	15	New Zealand	49	1			
Queensland.....Australia	118	1	United States of America ...	460	9			
Western Australia..... "	224	3						
Inter-State transfers.....	559,831	7,987		559,831	7,987			
United Kingdom.....	11,189	199	United Kingdom.....	8,561	161			
New Zealand	1,120	10	New Zealand	1,120	10			
France.....	5,497	63	France.....	7,537	91			
Germany.....	28	2	Germany.....	616	12			
Italy	672	11	Italy	672	11			
United States of America	1,471	59	United States of America ...	1,471	59			
Total	579,808	8,331		579,808	8,331	£366	91 10 0	25 %
SPECIE—								
Gold.								
New South Wales.....Other	—	1,000	Commonwealth	—	440,000			
Western Australia.....Australia	—	440,000	United Kingdom.....	—	1,000			
Total	—	441,000		—	441,000	—	—	Free
Silver.								
New South Wales.....Other	—	700	United Kingdom.....	—	1,500			
Victoria..... "	—	800						
Inter-State transfers.....	—	1,500		—	1,500			

United Kingdom	—	3,000	United Kingdom	—	3,000			
Total	—	4,500		—	4,500	—	—	Free
SPECTACLES AND FRAMES (NOT BEING GOLD), AND SPECTACLE GLASSES AND LENSES IN A FINISHED STATE—								
New South Wales.....Australia	—	10	Commonwealth	—	10			
" .....Other	—	989	United Kingdom	—	157			
Victoria..... "	—	426	France	—	127			
Queensland..... "	—	9	Germany	—	1,483			
Western Australia..... "	—	499	United States of America	—	156			
Inter-State transfers	—	1,933		—	1,933			
United Kingdom	—	1,248	United Kingdom	—	359			
Hongkong	—	1	China	—	1			
France	—	2	France	—	434			
Germany	—	690	Germany	—	1,100			
United States of America	—	363	United States of America	—	410			
Total	—	4,237		—	4,237	—	—	Free
SPECTACLE CASES (NOT BEING PARTLY OR WHOLLY OF GOLD OR SILVER)—								
New South Wales.....Australia	—	2	Commonwealth	—	12			
" .....Other	—	144	United Kingdom	—	76			
Victoria.....Australia	—	10	France	—	8			
" .....Other	—	64	Germany	—	104			
Western Australia..... "	—	1	United States of America	—	21			
Inter-State transfers	—	221		—	221			
United Kingdom	—	208	United Kingdom	—	136			
Germany	—	59	France	—	24			
United States of America	—	10	Germany	—	103			
			United States of America	—	14			
Total	—	498		—	498	£277	41 11 0	15 %
SPICES—								
Curry Powder, Manufactured.								
New South Wales.....Australia	—	18	Commonwealth	—	193			
" .....Other	—	118	Ceylon	—	1			
Victoria.....Australia	—	173	India	—	244			
" .....Other	—	128	Straits Settlements	—	1			
Western Australia.....Australia	—	2						
Inter-State transfers	—	439		—	439			
United Kingdom	—	319	United Kingdom	—	118			
Hongkong	—	1	India	—	529	£		
India	—	328	Straits Settlements	—	90	672 @ 30 %	201 12 0	
Straits Settlements	—	90	China	—	1	P 126 @ 25 %	31 10 0	
Total	—	1,177		—	1,177	798	233 2 0	30 % and 25 %

No. 17.—Imports into the State of South Australia (including the Northern Territory) for the Year ended December 31st, 1909—*continued.*

Articles and Countries whence Imported.	Quantity.	Value.	Country of Origin.	Quantity.	Value.	Amount on which Duty was Collected.	Duty Collected.	Rate of Duty.
		£			£		£ s. d.	
SPICES—*continued*—								
Ground, N.E.I.	lbs.			lbs.				
New South Wales.....Australia	1,179	38	Commonwealth	11,486	487			
" .....Other	1,756	44	United Kingdom.....	760	18			
Victoria.....Australia	10,307	449	Ceylon	462	25			
" .....Other	3,601	134	India	371	15			
			Straits Settlements	911	41			
			China.....	1,244	28			
			Italy	28	2			
			Japan	996	30			
			Java	261	12			
			United States of America	324	7			
Inter-State transfers.....	16,843	665		16,843	665			
United Kingdom.....	4,160	99	United Kingdom.....	3,636	84			
			Ceylon	56	5			
			Jamaica	76	4			
			Zanzibar	56	1			
			Italy	112	1			
			Japan	112	3			
			Morocco	112	1			
Total	21,003	764		21,003	764	3,989lbs.	66 9 8	4d. ℔ lb.
Unground, N.E.I.	lbs.			lbs.				
New South Wales.....Other	156	6	Commonwealth	36	1			
Victoria.....Australia	36	1	United Kingdom.....	240	7			
" .....Other	7,702	207	Cape Colony.....	30	1			
			Ceylon	25	1			
			India	319	13			
			Jamaica	1,026	49			
			Straits Settlements	86	4			
			Zanzibar	542	23			
			China.....	604	12			
			Germany.....	56	2			
			Japan	4,604	88			
			Java	326	13			
Inter-State transfers.....	7,894	214		7,894	214			
United Kingdom.....	38,511	682	United Kingdom.....	3,009	71			
Ceylon	13,785	173	Ceylon	13,785	173			
Hongkong.....	1,681	27	India	11,809	210			
India	2,472	72	Jamaica	9,712	163			
Straits Settlements	136,740	2,875	Malta.....	560	11			
Arabia	59	2	Straits Settlements	136,740	2,875			
Belgium	555	10	Zanzibar	9,831	190			
Germany.....	1,680	30	Arabia	59	2			
Japan	28,744	443	China.....	2,380	43			
Netherlands	6,641	107	Germany.....	1,344	23			

Norway	1,500	45	Italy	56	9			
			Japan	30,872	482			
			Morocco	1,540	14			
			Netherlands	8,833	148			
			Norway	1,500	45			
			Spain	338	7			
Total	240,262	4,680		240,262	4,680	276,915lbs.	2,307 12 6	2d. ₱ lb.
SPIRITS—								
Brandy, Bottled.	galls.			galls.				
New South Wales.....Australia	8	6	Commonwealth	20	12			
" .....Other	106	85	France	488	356			
Victoria.....Australia	12	6						
" .....Other	362	267						
Queensland..... "	20	4						
Inter-State transfers	508	368		508	368			
United Kingdom	8,122	7,236	Commonwealth	96	48			
New Zealand	96	48	Denmark	37	26			
France	509	257	France	8,631	7,493			
Germany	37	26						
Total	9,272	7,935		9,272	7,935	8,717galls.	6,101 18 0	14/- ₱ gall.
Brandy, Bulk.	galls.			galls.				
Victoria.....Other	673	270	France	673	270			
United Kingdom	4,614	1,602	France	4,842	1,672			
France	228	70						
Total	5,515	1,942		5,515	1,942	5,736galls.	4,015 4 0	14/- ₱ gall.
Gin, British.	galls.			galls.				
New South Wales.....Other	36	16	Commonwealth	16	4			
Victoria.....Australia	16	4	United Kingdom	159	88			
" .....Other	123	72						
Inter-State transfers	175	92		175	92			
United Kingdom	6,465	1,635	United Kingdom	6,465	1,635			
Total	6,640	1,727		6,640	1,727	6,508galls.	4,555 12 0	14/- ₱ gall.
Gin, Hollands and Geneva.	galls.							
New South Wales.....Other	6	3	Netherlands	267	100			
Victoria..... "	261	97						
Inter-State transfers	267	100		267	100			
United Kingdom	150	20	Netherlands	10,818	1,915			
Hongkong	1,238	203						
Straits Settlements	1,367	275						
Germany	8	1						
Java	15	7						
Netherlands	8,040	1,409						
Total	11,085	2,015		11,085	2,015	10,895galls.	7,626 10 0	14/- ₱ gall.

No. 17.—Imports into the State of South Australia (including the Northern Territory) for the Year ended December 31st, 1909—*continued.*

Articles and Countries whence Imported	Quantity.	Value.	Country of Origin.	Quantity.	Value.	Amount on which Duty was Collected.	Duty Collected.	Rate of Duty.
		£			£		£ s. d.	
SPIRITS—*continued*—								
Schnapps.	galls.			galls.				
New South Wales.....Other	230	117	Netherlands	1,370	668			
Victoria..... "	1,140	551						
Inter-State transfers.....	1,370	668		1,370	668			
United Kingdom.....	200	33	Netherlands	16,588	7,440	12,909galls.	9,036 6 0	14/- ₱ gall.
Netherlands	16,388	7,407						
Total	17,958	8,108		17,958	8,108			
Rum, Bottled.	galls.			galls.				
New South Wales.....Other	25	12	Commonwealth	11	12			
Victoria.....Australia	11	12	United Kingdom.....	4	2			
" .....Other	62	42	Jamaica	75	48			
			Java	6	3			
			Spain	2	1			
Inter-State transfers.....	98	66		98	66			
United Kingdom.....	50	19	Jamaica	60	22			
Hongkong.....	10	3						
Total	158	88		158	88	132galls.	92 8 0	14/- ₱ gall.
Rum, Bulk.	galls.			galls.				
New South Wales.....Australia	1,266	139	Commonwealth	8,922	738			
" .....Other	1,056	199	United Kingdom.....	29	4			
Victoria.....Australia	661	103	Jamaica	2,239	359			
" .....Other	1,212	164						
Queensland.....Australia	6,995	496						
Inter-State transfers.....	11,190	1,101		11,190	1,101			
United Kingdom.....	3,681	577	United Kingdom.....	578	92			
Netherlands	2,365	278	Jamaica	3,103	485			
			Netherlands	2,365	278			
Total	17,236	1,956		17,236	1,956	3,967galls.	2,776 18 0	14/- ₱ gall.
Whisky, Bottled.	galls.			galls.				
New South Wales.....Other	16,722	9,735	United Kingdom.....	32,694	18,582			
Victoria..... "	16,002	8,863	Canada	30	16			
Inter-State transfers.....	32,724	18,598		32,724	18,598			
United Kingdom.....	16,314	7,191	United Kingdom.....	16,314	7,191			
Total	49,038	25,789		49,038	25,789	15,082galls.	10,557 8 0	14/- ₱ gall.

Whisky, Bulk.	galls.			galls.				
New South Wales.....Australia	460	146	Commonwealth	5,743	1,276			
" .....Other	753	361	United Kingdom.....	4,539	1,911			
Victoria.....Australia	5,283	1,130						
" .....Other	3,746	1,530						
Queensland..... "	40	20						
Inter-State transfers.....	10282	3,187		10,282	3,187			
United Kingdom.....	92,410	26,109	United Kingdom.....	92,410	26,109			
Total	102,692	29,296		102,692	29,296	91,739galls.	64,217 6 0	14/- ₱ gall.
Bitters (Inter-State Transfers shown under one heading).	galls.			galls.				
New South Wales.....Other	2	2	United Kingdom.....	2	2	—	—	3/6, 7/–, 10/6 and 14/– ₱ gall. according to strength
Bitters, more than 75 % of Proof Spirit.	galls.			galls.				
United Kingdom.....	44	65	Jamaica	3	3			
Straits Settlements	3	3	Trinidad	26	47			
Germany.....	111	61	France.....	7	3			
Netherlands	51	75	Germany.....	118	73			
			Netherlands	51	75			
			Russia	4	3			
Total	209	204		209	204	109galls.	76 6 0	14/- ₱ gall.
Bitters, more than 25 %, but not more than 50 % of Proof Spirit.	—	—	—	—	—	1gall.	0 7 0	7/- ₱ gall.
Bitters, more than 50 %, but not more than 75 % of Proof Spirit.	—	—	—	—	—	4galls.	2 2 0	10/6 ₱ gall.
Amylic Alcohol and Fusel Oil.	galls.			galls.				
Germany.....	1,267	277	Germany.....	1,267	277	38galls.	26 12 0	14/- ₱ gall.
Collodion.	galls.			galls.				
United Kingdom.....	5	7	United Kingdom.....	4	6			
Germany.....	67	16	Germany.....	68	17			
Total	72	23		72	23	72galls.	10 16 0	3/- ₱ gall.
Denaturated.	galls.			galls.				
New South Wales.....Australia	56,048	4,237	Commonwealth	59,073	4,445			
" .....Other	1,286	81	United Kingdom.....	278	19			
Victoria.....Australia	1,711	124	United States of America ...	1,024	64			
" .....Other	16	2						
Queensland.....Australia	1,314	84						
Inter-State transfers.....	60,375	4,528		60,375	4,528			
United Kingdom.....	1	2	United Kingdom.....	1	2			
Hongkong.....	50	10	China.....	50	10			
Total	60,426	4,540		60,426	4,540	51galls.	2 11 0	1/- ₱ gall.

No. 17.—Imports into the State of South Australia (including the Northern Territory) for the Year ended December 31st, 1909—*continued.*

Articles and Countries whence Imported.	Quantity.	Value.	Country of Origin.	Quantity.	Value.	Amount on which Duty was Collected.	Duty Collected.	Rate of Duty.
SPIRITS—*continued*—		£			£		£ s. d.	
Essences, Fruit Ethers, Aromas, and Flavors, &c., (Inter-State transfers shown under one heading).	galls.			galls.				
New South Wales.....Australia	196	214	Commonwealth	528	511			
" .....Other	78	166	United Kingdom.....	351	1,030			
Victoria.....Australia	332	297	Canada	20	47			
" .....Other	445	1,226	Ceylon	1	3			
Queensland..... "	5	7	France.....	11	11			
Western Australia..... "	6	3	United States of America ...	151	311			
Total	1,062	1,913		1,062	1,913	—	—	3/6, 7/-, 10/6, 14/- ₱ gall., according to strength
Essences, &c., not more than 25 % of Proof Spirit.,	galls.			galls.				
United Kingdom.....	69	51	United Kingdom.....	69	51			
United States of America	101	26	United States of America ...	101	26			
Total	170	77		170	77	187galls.	32 14 6	3/6 ₱ gall.
Essences, &c., more than 25 % but not more than 50 % of Proof Spirit.	galls.			galls.				
United Kingdom.....	281	195	United Kingdom.....	272	187			
Hongkong.....	7	3	China.....	7	3			
France.....	1	1	France.....	1	1			
Germany.....	3	4	Germany.....	12	12			
United States of America	4	7	United States of America ...	4	7			
Total	296	210		296	210	307galls.	107 9 0	7/- ₱ gall.
Essences, &c., more than 50 % but not more than 75 % of Proof Spirit.	galls.			galls.				
United Kingdom.....	40	60	United Kingdom.....	39	59			
Germany.....	96	114	Germany.....	97	115			
United States of America	7	13	United States of America ...	7	13			
Total	143	187		143	187	151galls.	79 5 6	10/6 ₱ gall.
Essences, &c., more than 75 % Proof Spirit.	galls.			galls.				
United Kingdom.....	1,165	1,435	United Kingdom.....	1,051	1,335			
France.....	267	266	France.....	369	361			
Germany.....	237	182	Germany.....	249	187			
Netherlands	27	18	Netherlands	27	18			
United States of America	565	687	United States of America ...	565	687			
Total	2,261	2,588		2,261	2,588	2,613galls.	1,829 2 0	14/- ₱ gall.
Sarsaparilla (Inter-State transfers under one heading).	galls.			galls.				
Victoria.....Australia	384	120	Commonwealth	384	120			
" .....Other	2	6	United States of America ...	2	6			
Total	386	126		386	126	—	—	3/6, 7/-, 10/6, and 14/- ₱ gall., according to strength

Perfumed and Bay Rum.	galls.			galls.				
New South Wales.....Other	85	220	United Kingdom.....	65	261			
Victoria..... "	99	373	Canada	8	9			
Queensland..... "	1	1	France.....	50	187			
Western Australia..... "	8	42	Germany.....	59	154			
			United States of America	11	25			
Inter-State transfers.....	193	636		193	636			
United Kingdom.....	315	1,247	United Kingdom.....	165	595			
Hongkong.....	2	2	Belgium	8	9			
Belgium	8	9	China.....	1	1			
France.....	105	399	France.....	249	1,031			
Germany.....	208	561	Germany.....	213	573			
United States of America	8	37	United States of America	10	46			
Total	839	2,891		839	2,891	643galls.	803 15 0	25/- ₱ gall.
Spirits and Spirituous Liquors N.E.I.	galls.			galls.				
New South Wales.....Australia	23,246	1,133	Commonwealth	24,236	1,345			
" .....Other	29	36	United Kingdom.....	46	76			
Victoria.....Australia	990	212	Canada	4	8			
" .....Other	126	260	China.....	1	1			
			France.....	16	28			
			Germany.....	20	17			
			Netherlands	4	5			
			United States of America	64	161			
Inter-State transfers.....	24,391	1,641		24,391	1,641			
United Kingdom.....	2,421	1,168	United Kingdom.....	172	115			
Hongkong.....	2,613	576	Arabia	31	9			
Arabia	31	9	Austria	7	6			
France.....	47	36	China.....	2,613	576			
Germany.....	265	37	France.....	2,289	1,083			
Netherlands	42	34	Germany.....	265	37			
United States of America	115	115	Netherlands	42	34			
			United States of America	115	115			
Total	29,925	3,616		29,925	3,616	5,688galls.	3,981 12 0	14/- ₱ gall.
SPONGES—			United Kingdom.....	—	17			
New South Wales.....Other	—	26	Cyprus	—	13			
Victoria..... "	—	126	Jamaica	—	59			
Western Australia..... "	—	1	Cuba	—	20			
			France.....	—	11			
			Germany.....	—	4			
			Greece	—	15			
			Turkey	—	14			
Inter-State transfers.....	—	153		—	153			
United Kingdom.....	—	329	United Kingdom.....	—	42			
France.....	—	13	Cyprus	—	60			
			India	—	9			
			Jamaica	—	30			
			Trinidad	—	11			
			France.....	—	13			
			Greece	—	171			
			Turkey	—	5			
			United States of America	—	1			
Total	—	495		—	495	—	—	Free

No. 17.—Imports into the State of South Australia (including the Northern Territory) for the Year ended December 31st, 1909—*continued.*

Articles and Countries whence Imported.	Quantity.	Value.	Country of Origin.	Quantity.	Value.	Amount on which Duty was Collected.	Duty Collected.	Rate of Duty.
		£			£		£ s. d.	
SPRAYING APPLIANCES, VIZ., ATOMISERS, N.E.I., &c.—								
New South Wales.....Australia	—	18	Commonwealth	—	233			
" .....Other	—	22	United Kingdom.....	—	1			
Victoria.....Australia	—	215	France.....	—	15			
" .....Other	—	36	Germany.....	—	1			
			United States of America	—	41			
Inter-State transfers.....	—	291		—	291			
United Kingdom.....	—	169	United Kingdom.....	—	72			
France.....	—	5	Austria	—	4			
Germany.....	—	33	France.....	—	36	£		
United States of America	—	75	Germany.....	—	95	204 @ 20 %	40 16 0	
			United States of America	—	75	P 71 @ 15 %	10 13 0	
Total	—	573		—	573	275	51 9 0	20 % and 15 %
STARCH—	lbs.			lbs.				
New South Wales.....Australia	1,966	34	Commonwealth	296,669	5,329			
" .....Other	1,590	17	United States of America	1,590	17			
Victoria.....Australia	294,703	5,295						
Inter-State transfers.....	298,259	5,346		298,259	5,346			
United Kingdom.....	86,556	754	United Kingdom.....	37,556	356	lbs.		
Germany.....	20,290	182	Germany.....	68,748	576	76,618 @ 2½d.	798 2 1	
United States of America	1,166	11	United States of America	1,708	15	P 36,716 @ 2d.	305 19 4	
Total	406,271	6,293		406,271	6,293	113,334	1,104 1 5	2½d. and 2d. ℔ lb.
STARCH FLOURS—	lbs.			lbs.				
United Kingdom.....	5,600	27	Straits Settlements	4,480	21			
Hongkong.....	483	2	China.....	483	2			
Germany.....	1,971	22	Germany.....	3,091	28			
Total	8,054	51		8,054	51	3,574lbs. @ 2½d.	37 4 7	2½d. and 2d. ℔ lb.
STATIONERY—								
Manufactured—Dutiable.								
New South Wales.....Australia	—	5,082	Commonwealth	—	14,610			
" .....Other	—	1,061	United Kingdom.....	—	3,494			
Victoria.....Australia	—	9,323	Canada	—	4			
" .....Other	—	5,272	New Zealand	—	2			
Queensland.....Australia	—	134	Austria	—	57			
" .....Other	—	25	Belgium	—	2			
Western Australia.....Australia	—	63	France.....	—	41			
" .....Other	—	135	Germany.....	—	2,021			
Tasmania .....Australia	—	8	Japan	—	128			
" .....Other	—	2	United States of America	—	746			
Inter-State transfers.....	—	21,105		—	21,105			

United Kingdom	—	12,398	United Kingdom	—	9,000			
Hongkong	—	60	New Zealand	—	8			
New Zealand	—	9	Austria	—	52			
France	—	127	Belgium	—	41			
Germany	—	1,794	China	—	60			
Japan	—	111	France	—	272			
United States of America	—	535	Germany	—	4,807			
			Japan	—	112			
			Netherlands	—	17	£		
			Switzerland	—	5	6,122 @ 30 %	1,836 12 0	
			United States of America	—	660	P 9,047 @ 25 %	2,261 15 0	
Total	—	36,139		—	36,139	15,169	4,098 7 0	30 % and 25 %
Five % (General), Free (Preference).								
New South Wales ... Australia	—	1	Commonwealth	—	204			
" ... Other	—	57	United Kingdom	—	134			
Victoria ... Australia	—	203	Canada	—	13			
" ... Other	—	142	Austria	—	76			
Queensland ... "	—	78	Germany	—	9			
Western Australia ... "	—	5	United States of America	—	50			
Inter-State transfers	—	486		—	486			
United Kingdom	—	2,083	United Kingdom	—	1,739			
Hongkong	—	1	Austria	—	34			
Germany	—	256	China	—	2			
Japan	—	11	Germany	—	372			
United States of America	—	348	Japan	—	11			
			United States of America	—	541			
Total	—	3,185		—	3,185	£958 @ 5 %	47 18 0	5 % and free
Including Pencils and Penholders, Free.								
New South Wales ... Australia	—	51	Commonwealth	—	128			
" ... Other	—	66	United Kingdom	—	67			
Victoria ... Australia	—	72	Austria	—	11			
" ... Other	—	240	France	—	5			
Queensland ... "	—	9	Germany	—	145			
Western Australia ... "	—	4	United States of America	—	91			
Tasmania ... Australia	—	5						
Inter-State transfers	—	447		—	447			
United Kingdom	—	2,292	United Kingdom	—	1,283			
Germany	—	349	Austria	—	467			
Japan	—	52	France	—	15			
United States of America	—	200	Germany	—	789			
			Japan	—	52			
			United States of America	—	287			
Total	—	3,340		—	3,340	—	—	Free
STEARINE—	lbs.			lbs.				
Victoria ... Australia	323,854	5,928	Commonwealth	323,854	5,928			
United Kingdom	112	2	United Kingdom	112	2			
Total	323,966	5,930		323,966	5,930	112lbs.	0 9 4	1d. ℔ lb.

No. 17.—Imports into the State of South Australia (including the Northern Territory) for the Year ended December 31st, 1909—*continued.*

Articles and Countries whence Imported.	Quantity.	Value.	Country of Origin.	Quantity.	Value.	Amount on which Duty was Collected.	Duty Collected	Rate of Duty.
		£			£		£ s. d.	
STONE (INCLUDING MARBLE AND SLATE)—								
Monumental, Wrought, Marble.								
New South Wales.....Australia	—	38	Commonwealth	—	38			
" .....Other	—	28	Italy	—	44			
Victoria..... "	—	16						
Inter-State transfers.....	—	82		—	82			
United Kingdom.....	—	18	United Kingdom.....	—	18			
Italy	—	81	Italy	—	81			
Total	—	181		—	181	£99	29 14 0	30 %
Wrought, N.E.I., Marble.								
New South Wales.....Other	—	70	United Kingdom.....	—	1			
Victoria..... "	—	167	Belgium	—	5			
			Italy	—	231			
Inter-State transfers.....	—	237		—	237			
United Kingdom	—	331	United Kingdom.....	—	75			
Belgium	—	20	Belgium	—	20			
Germany.....	—	74	Germany.....	—	74			
Italy	—	506	Italy	—	762			
United States of America	—	97	United States of America ...	—	97			
Total	—	1,265		—	1,265	£1,066	319 16 0	30 %
Wrought, N.E.I., Slate.								
New South Wales.....Australia	—	3	Commonwealth	—	32			
Victoria..... "	—	29	Italy	—	41			
" .....Other	—	41						
Inter-State transfers.....	—	73		—	73			
Germany.....	—	73	Germany.....	—	73			
Total	—	146		—	146	£39	11 14 0	30 %
Wrought N.E.I., Other.								
New South Wales.....Australia	—	38	Commonwealth	—	925			
Victoria..... "	—	887	United Kingdom.....	—	27			
Western Australia.....Other	—	27						
Inter-State transfers.....	—	952		—	952			
United Kingdom.....	—	704	United Kingdom.....	—	632			
Belgium	—	91	Belgium	—	91			
Germany.....	—	23	Germany.....	—	23			

Italy	—	127	Italy	—	199			
United States of America	—	86	United States of America	—	86			
Total	—	1,983		—	1,983	£1,054	316 4 0	30 %
Marble—Slabs or Scantlings, sawn on one or two faces.								
New South Wales.....Other	—	123	Italy	—	126			
Victoria..... "	—	3						
Inter-State transfers	—	126		—	126			
United Kingdom	—	306	Italy	—	1,077			
Italy	—	771	United States of America	—	30			
United States of America	—	30						
Total	—	1,233		—	1,233	£1,337	200 11 0	15 %
Slabs or Scantlings sawn on one or more faces and one or more edges.								
United Kingdom	—	54	Italy	—	119			
Italy	—	65	United States of America	—	47			
United States of America	—	47						
Total	—	166		—	166	£170	34 0 0	20 %
Unwrought Marble, including rough or scabbled from the pick.								
New South Wales.....Australia	—	17	Commonwealth	—	17			
" .....Other	—	145	Italy	—	183			
Victoria..... "	—	38						
Inter-State transfers	—	200		—	200			
United Kingdom	—	29	Italy	—	527			
Italy	—	498						
Total	—	727		—	727	£535	53 10 0	10 %
Stone in the Rough, N.E.I.								
New South Wales.....Australia	—	15						
Victoria..... "	—	58	Commonwealth	—	73			
Inter-State transfers	—	73		—	73			
United Kingdom	—	1	United Kingdom	—	1			
Germany	—	23	Germany	—	23			
Total	—	97		—	97	—	—	Free
Slates—Roofing, of Slate.	number			number				
Victoria.....Other	5,500	74	United States of America	5,500	74			
Germany	26,335	84	Germany	26,335	84			
Total	31,835	158		31,835	158	£84 @ 25 %	21 0 0	25 % and 20 %

No. 17.—Imports into the State of South Australia (including the Northern Territory) for the Year ended December 31st, 1909—*continued.*

Articles and Countries whence Imported.	Quantity.	Value.	Country of Origin.	Quantity.	Value.	Amount on which Duty was Collected.	Duty Collected.	Rate of Duty.
		£			£		£ s. d.	
STONE, ETC.—*continued*—								
Slates, Roofing, Other.	number			number				
United States of America	17,818	170	United States of America	17,818	170	£170 @ 25 %	42 10 0	25 % and 20 %
Lithographic, Oil, and Whet Stones, and Emery Stones.								
New South Wales.....Australia	—	14	Commonwealth	—	123			
" .....Other	—	4	United Kingdom	—	15			
Victoria.....Australia	—	109	New Zealand	—	1			
" .....Other	—	85	Belgium	—	1			
Western Australia..... "	—	4	Germany	—	35			
			United States of America	—	41			
Inter-State transfers	—	216		—	216			
United Kingdom	—	321	United Kingdom	—	257			
Germany	—	51	France	—	33			
United States of America	—	655	Germany	—	53			
			Italy	—	24			
			United States of America	—	660			
Total	—	1,243		—	1,243	—	—	Free
SUGAR, THE PRODUCT OF CANE—	cwts.			cwts.				
New South Wales.....Australia	659	560	Commonwealth	14,001	11,477			
" .....Other	20	15	Mauritius	40	21			
Victoria.....Australia	6,248	5,647	Java	228	182			
" .....Other	248	188						
Queensland.....Australia	7,033	5,224						
Western Australia..... "	61	46						
Inter-State transfers	14,269	11,680		14,269	11,680			
Hongkong	46	30	Mauritius	5,652	3,618			
Mauritius	5,652	3,618	China	46	30			
Germany	10	4	Germany	10	4			
Java	525,293	289,493	Java	525,293	289,493			
Total	545,270	304,825		545,270	304,825	165,100cwts.	49,530 0 0	6/- ₱ cwt.
Not Elsewhere Included.	cwts.			cwts.				
Hongkong	3	2	China	3	2			
Germany	2	3	Germany	2	3			
Total	5	5		5	5	116cwts.	58 0 0	10/- ₱ cwt.
Glucose.	cwts.			cwts.				
Victoria.....Other	63	44	United States of America	63	44			
United Kingdom	8	7	Germany	499	367			
Germany	491	360	Netherlands	98	59			

Netherlands	98	59	United States of America	3,757	2,463			
United States of America	3,757	2,463						
Total	4,417	2,933		4,417	2,933	5,093cwts.	2,037 4 0	8/- ℔ cwt.
Golden Syrup and Sugar Syrups N.E.I.	cwts.			cwts.				
New South Wales ... Australia	38	43	Commonwealth	177	190			
Victoria ... "	64	63	Java	5	5			
" ... Other	5	5						
Queensland ... Australia	75	84						
Inter-State transfers	182	195		182	195			
United Kingdom	6	11	United Kingdom	6	11			
Total	188	206		188	206	4,009cwts.	601 7 0	3/- ℔ cwt.
Invert Sugar and Invert Syrup, &c.	—	—	—	—	—	155cwts.	46 10 0	6/- ℔ cwt.
Molasses.	cwts.			cwts.				
New South Wales ... Australia	12	4	Commonwealth	583	102			
Victoria ... "	77	34						
Queensland ... "	494	64						
Total	583	102		583	102	—	—	Free
SULPHUR, BRIMSTONE—	cwts.			cwts.				
Victoria ... Other	2,042	500	Italy	2,042	500			
Italy	11,144	2,651	Italy	11,144	2,651			
Japan	90,273	19,347	Japan	90,273	19,347			
Total	103,459	22,498		103,459	22,498	—	—	Free
TALLOW, UNREFINED—	cwts.			cwts.				
New South Wales ... Australia	2,409	2,801	Commonwealth	2,559	2,960			
Victoria ... "	150	159						
Inter-State transfers	2,559	2,960		2,559	2,960			
United Kingdom	64	64	United Kingdom	64	64			
Total	2,623	3,024		2,623	3,024	66cwts.	6 12 0	2/- ℔ cwt. or 10 %, whichever higher
TEA—								
In packages not exceeding 20lbs. in weight.	lbs.			lbs.				
New South Wales ... Other	7,773	401	Ceylon	8,854	462			
Victoria ... "	1,485	81	India	224	11			
			China	180	9			
Inter-State transfers	9,258	482		9,258	482			
United Kingdom	1,155	57	Ceylon	11,253	435			
Ceylon	10,288	392	India	726	83			
Hongkong	17,910	554	China	19,926	622			
India	536	69						
China	2,016	68						
Total	41,163	1,622		41,163	1,622	35,702lbs.	148 15 2	1d. ℔ lb.

No. 17.—Imports into the State of South Australia (including the Northern Territory) for the Year ended December 31st, 1909—*continued.*

Articles and Countries whence Imported.	Quantity.	Value.	Country of Origin.	Quantity.	Value.	Amount on which Duty was Collected.	Duty Collected.	Rate of Duty.
		£			£		£ s. d.	
TEA—*continued*—								
N.E.I. (Bulk).	lbs.			lbs.				
New South Wales.....Other	29,438	877	Ceylon	285,572	11,247			
Victoria..... "	711,681	24,208	India	292,103	8,939			
Western Australia..... "	155	6	China.....	105,763	2,990			
			Japan	200	8			
			Java	57,636	1,907			
Inter-State transfers.....	741,274	25,091		741,274	25,091			
United Kingdom.....	195	15	Ceylon	1,452,613	46,704			
Ceylon	1,452,613	46,704	India	689,767	21,668			
Hongkong.....	15,189	363	China.....	130,956	3,502			
India	689,767	21,668	Formosa	3,740	114			
China.....	115,572	3,124	Java	256,457	9,110			
Formosa	3,740	114						
Java	256,457	9,110						
Total	3,274,807	106,189		3,274,807	106,189	—	—	Free
TENTS, TARPAULINS, SAILS, AND FLAGS—								
Flags and Banners over 1ft. in length.								
New South Wales.....Australia	—	5	Commonwealth	—	79			
Victoria..... "	—	55	United Kingdom.....	—	16			
" .....Other	—	16						
Queensland.....Australia	—	19						
Inter-State transfers.....	—	95		—	95			
United Kingdom.....	—	37	United Kingdom.....	—	37			
Germany.....	—	3	Germany.....	—	3			
Total	—	135		—	135	£41	8 4 0	20 %
Tents, Tarpaulins, and Sails.								
New South Wales.....Australia	—	65	Commonwealth	—	126			
Victoria..... "	—	47	Ceylon	—	8			
" .....Other	—	46	India	—	38			
Queensland.....Australia	—	14						
Inter-State transfers.....	—	172		—	172			
United Kingdom.....	—	66	United Kingdom.....	—	66			
Total	—	238		—	238	£66	9 18 0	15 %
TILES, ROOFING, FLOORING, AND TILES N.E.I., &c.—								
New South Wales.....Australia	—	35	Commonwealth	—	3,051			
" .....Other	—	135	United Kingdom.....	—	161			
Victoria.....Australia	—	3,016	France.....	—	78			

" .....Other	—	130	Germany.....	—	22			
			Italy	—	4			
Inter-State transfers.....	—	3,316		—	3,316			
United Kingdom.....	—	1,205	United Kingdom.....	—	1,188			
Belgium	—	179	Belgium	—	179	£		
France.....	—	681	France.....	—	681	1,023 @ 30 %	306 18 0	
Germany.....	—	146	Germany.....	—	163	P 1,188 @ 25 %	297 0 0	
Total	—	5,527		—	5,527	2,211	603 18 0	30 % and 25 %
TIMBER—								
Architraves, Mouldings, &c.	lin. ft.			lin. ft.				
Victoria.....Australia	22,845	164	Commonwealth	22,845	164			
" .....Other	1,470	25	United Kingdom.....	150	2			
			New Zealand	150	1			
			Germany.....	600	14			
			United States of America ...	570	8			
Inter-State transfers.....	24,315	189		24,315	189			
United Kingdom.....	20,750	45	United Kingdom.....	20,750	45			
Total	45,065	234		45,065	234	8,500 lin. ft.	21 5 0	5/- ℔ 100 lin. ft.
Bent or Cut into Shape, Dressed or partly Dressed, N.E.I.								
New South Wales.....Australia	—	51	Commonwealth	—	148			
Victoria..... "	—	93	Norway	—	1			
" .....Other	—	1						
Queensland.....Australia	—	4						
Inter-State transfers.....	—	149		—	149			
United Kingdom.....	—	5	United Kingdom.....	—	5			
United States of America	—	128	United States of America ...	—	128			
Total	—	282		—	282	£133	33 5 0	25 %
Broom Stocks.								
Queensland.....Australia	—	102	Commonwealth	—	102	—	—	20 %
Dressed N.E.I.	sup. ft.			sup. ft.				
New South Wales.....Australia	4,421	43	Commonwealth	48,015	489			
" .....Other	2,356	24	United Kingdom.....	643	16			
Victoria.....Australia	32,093	323	Germany.....	2,500	31			
" .....Other	26,361	252	Japan	40	1			
Queensland.....Australia	7,151	84	Norway	11,141	92			
Western Australia..... "	4,350	39	Russia	1,200	22			
			Sweden	2,904	32			
			United States of America ...	10,289	82			
Inter-State transfers.....	76,732	765		76,732	765			
United Kingdom.....	800	16	United Kingdom.....	800	16			
Hongkong.....	400	3	China.....	400	3			
Norway	3,575,815	21,606	Norway	3,575,815	21,606			
Sweden	2,428,625	14,365	Sweden	2,428,625	14,365			
United States of America	432,052	4,334	United States of America ...	432,052	4,334			
Total	6,514,424	41,089		6,514,424	41,089	6,437,900 sup. ft.	9,656 17 0	3/- ℔ 100 sup. ft.

No. 17.—Imports into the State of South Australia (including the Northern Territory) for the Year ended December 31st, 1909—*continued.*

Articles and Countries whence Imported.	Quantity.	Value.	Country of Origin.	Quantity.	Value.	Amount on which Duty was Collected.	Duty Collected.	Rate of Duty.
		£			£		£ s. d.	
TIMBER—*continued*—								
For making Boxes or Doors, being cut into shape, and dressed or partly dressed.	sup. face ft.			sup. face ft.				
New South Wales.....Australia	5,452	53	Commonwealth	5,452	53			
" .....Other	1,764	8	New Zealand	4,191	27			
Victoria..... "	2,841	38	Sweden	304	12			
			United States of America ...	110	7			
Inter-State transfers.....	10,057	99		10,057	99			
United Kingdom.....	3,150	18	United Kingdom.....	1,750	10			
Sweden	158,225	408	Germany.....	1,400	8			
			Sweden	158,225	408			
Total	171,432	525		171,432	525	sup. face ft. 161,400	201 15 0	2/6 ℔ 100 sup. face ft.
Hickory, Undressed.	sup. ft.			sup. ft.				
Victoria.....Other	12,842	452	United States of America ...	12,842	452			
United States of America	10,756	271	United States of America ...	10,756	271			
Total	23,598	723		23,598	723	—	—	Free
Hubs, Elm, with Metal Bands.	number			number				
United States of America	326	41	United States of America ...	326	41	—	—	Free
Hubs, Prepared, Other.	number			number				
New South Wales.....Australia	504	62	Commonwealth	5,127	643			
" .....Other	50	6	United States of America ...	50	6			
Victoria.....Australia	3,018	382						
Queensland..... "	1,222	135						
Western Australia..... "	383	64						
Inter-State transfers.....	5,177	649		5,177	649			
United States of America	3,894	361	United States of America ...	3,894	361			
Total	9,071	1,010		9,071	1,010	number 3,894	194 14 0	1/- each
Laths, for Blinds.								
New South Wales.....Australia	—	25	Commonwealth	—	25			
" .....Other	—	26	United States of America	—	34			
Victoria..... "	—	8						
Total	—	59		—	59	—	—	25 %
Laths, N.E.I.	number			number				
Victoria.....Australia	1,220	10	Commonwealth	6,932	60			
" .....Other	18,490	43	United States of America	18,490	43			
Tasmania .....Australia	5,712	50						
Inter-State transfers.....	25,422	103		25,422	103			

United States of America	1,214,280	1,449	United States of America	1,214,280	1,449			
Total	1,239,702	1,552		1,239,702	1,552	number 1,214,000	455 5 0	7/6 ℔ 1,000
Logs not Sawn, and Spars in the Rough.	sup. ft.			sup. ft.				
New South Wales ... Australia	17,073	218	Commonwealth	389,962	2,313			
Victoria ... "	1,426	22	New Zealand	8,320	76			
" ... Other	21,127	196	Japan	12,807	120			
Queensland ... Australia	22,569	315						
Western Australia ... "	43,553	315						
Tasmania ... "	305,341	1,443						
Inter-State transfers	411,089	2,509		411,089	2,509			
Borneo, British	53,490	276	Borneo, British	53,490	276			
Japan	228,810	1,132	Japan	228,810	1,132			
Norway	1,118	25	Norway	1,118	25			
Total	694,507	3,942		694,507	3,942	—	—	Free
New Zealand Pine, Undressed, of all sizes.	sup. ft.			sup. ft.				
New South Wales ... Other	18,608	171	New Zealand	123,973	1,406			
Victoria ... "	105,365	1,235						
Inter-State transfers	123,973	1,406		123,973	1,406			
New Zealand	5,909,172	41,265	New Zealand	5,909,172	41,265			
Total	6,033,145	42,671		6,033,145	42,671	sup. ft. 5,909,200	1,477 6 0	6d. ℔ 100 sup. ft.
Palings.	number			number				
Victoria ... Australia	23,694	223	Commonwealth	690,046	5,577			
Tasmania ... "	666,352	5,354						
Total	690,046	5,577		690,046	5,577	—	—	15/- ℔ 1,000
Pickets, Undressed.	number			number				
Victoria ... Other	2,750	11	Commonwealth	38,536	225			
Western Australia ... Australia	36,536	190	United States of America	2,750	11			
Tasmania ... "	2,000	35						
Inter-State transfers	41,286	236		41,286	236			
United States of America	311,970	1,328	United States of America	311,970	1,328			
Total	353,256	1,564		353,256	1,564	312,000	390 0 0	2/6 ℔ 100
Picture and Room Mouldings.								
New South Wales ... Australia	—	34	Commonwealth	—	580			
" ... Other	—	18	United Kingdom	—	4			
Victoria ... Australia	—	513	China	—	2			
" ... Other	—	214	Germany	—	150			
Queensland ... Australia	—	33	United States of America	—	76			
Inter-State transfers	—	812		—	812			
United Kingdom	—	377	United Kingdom	—	306	£		
Germany	—	2,164	Germany	—	2,235	3,595 @ 30 %	1,078 10 0	
United States of America	—	1,350	United States of America	—	1,350	P 273 @ 25 %	68 5 0	
Total	—	4,703		—	4,703	3,868	1,146 15 0	30 % and 25 %

No. 17.—Imports into the State of South Australia (including the Northern Territory) for the Year ended December 31st, 1909—*continued.*

Articles and Countries whence Imported.	Quantity.	Value.	Country of Origin.	Quantity.	Value.	Amount on which Duty was Collected.	Duty Collected.	Rate of Duty.
		£			£		£ s. d.	
TIMBER—*continued*—								
Rims, N.E.I.	number			number				
New South Wales.....Australia	200	24	Commonwealth	700	95			
Victoria..... "	500	71						
Inter-State transfers.....	700	95		700	95			
United States of America	16	2	United States of America	16	2			
Total	716	97		716	97	16	1 0 0	1/3 each
Shafts, Poles, and Bars.								
New South Wales.....Australia	—	65	Commonwealth	—	775			
" .....Other	—	31	United Kingdom.....	—	2			
Victoria.....Australia	—	704	United States of America	—	48			
" .....Other	—	19						
Queensland.....Australia	—	6						
Inter-State transfers.....	—	825			825			
United States of America	—	1,125	United States of America	—	1,125			
Total	—	1,950		—	1,950	£1,127 @ 30 %	338 2 0	30 % and 25 %
Spokes, Dressed or Prepared (not being of Hickory) 2in. or under in diameter.	number			number				
New South Wales.....Australia	69,214	1,570	Commonwealth	130,172	3,074			
Victoria..... "	42,070	1,263	United States of America	100	4			
" .....Other	100	4						
Queensland.....Australia	18,888	241						
Total	130,272	3,078		130,272	3,078	—	—	10/- ℘ 100
Dressed, Hickory, 2in. in diameter or under.	number			number				
New South Wales.....Other	3,080	72	United States of America	3,788	86			
Victoria..... "	708	14						
Inter-State transfers.....	3,788	86		3,788	86			
United States of America	63,503	972	United States of America	63,503	972			
Total	67,291	1,058		67,291	1,058	—	—	Free
Spokes, Rims, and Felloes of Hickory, in the rough.	number			number				
Victoria.....Other	69	8	United States of America	69	8			
United States of America	12,815	765	United States of America	12,815	765			
Total	12,884	773		12,884	773	—	—	Free
Staves, Dressed or partly Dressed, but not Shaped.	number			number				
Victoria.....Other	27,194	644	Commonwealth	124,178	530			
Tasmania .....Australia	124,178	530	United States of America	27,194	644			
Inter-State transfers.....	151,372	1,174		151,372	1,174			

Germany	1,000	248	Russia	1,000	248			
Total	152,372	1,422		152,372	1,422	1,000	1 5 0	2/6 ℔ 100
Staves, Undressed.	number			number				
Victoria ... Australia	13,110	154	Commonwealth	48,233	337			
Tasmania ... "	35,123	183						
Inter-State transfers	48,233	337		48,233	337			
Denmark	900	11	Denmark	900	11			
Japan	14,332	133	Japan	14,332	133			
Sweden	750	18	Sweden	750	18			
United States of America	167,455	5,459	United States of America	167,455	5,459			
Total	231,670	5,958		231,670	5,958	—	—	Free
Undressed, N.E.I., in sizes less than 7in. x 2½in.	sup. ft.			sup. ft.				
New South Wales ... Australia	7,155	81	Commonwealth	5,761,474	30,692			
" ... Other	6,632	59	New Zealand	540	5			
Victoria ... Australia	63,947	409	Japan	476	3			
" ... Other	79,293	924	Norway	3,137	34			
Queensland ... Australia	94,798	916	United States of America	81,772	941			
Western Australia ... "	3,945,117	22,057						
Tasmania ... "	1,650,457	7,229						
Inter-State transfers	5,847,399	31,675		5,847,399	31,675			
United Kingdom	1,498	5	United Kingdom	1,498	5			
Straits Settlements	6,183	27	Straits Settlements	6,183	27			
Norway	1,000	3	Norway	1,000	3			
Russia	14,601	95	Russia	14,601	95			
Sweden	277,067	1,243	Sweden	277,067	1,243			
United States of America	850,223	5,767	United States of America	850,223	5,767			
Total	6,997,971	38,815		6,997,971	38,815	1,150,700 sup. ft.	1,438 7 6	2/6 ℔ 100 sup. ft.
In sizes less than 7ft. 6in. x 10in. x 2½in. for Door Stocks.	sup. ft.			sup. ft.				
United States of America	100,850	1,094	United States of America	100,850	1,094	100,900 sup. ft.	100 18 0	2/- ℔ 100 sup. ft.
In sizes of 7in. x 2½in. and upwards, and less than 12in. x 6in.	sup. ft.			sup. ft.				
New South Wales ... Australia	263,015	2,811	Commonwealth	14,023,500	93,471			
" ... Other	5,909	57	Japan	6,343	73			
Victoria ... Australia	183,894	1,774	Norway	36,989	267			
" ... Other	176,072	1,999	Russia	41,250	422			
Queensland ... Australia	77,674	1,267	Sweden	7,880	71			
Western Australia ... "	9,810,119	70,205	United States of America	89,519	1,223			
Tasmania ... "	3,688,798	17,414						
Inter-State transfers	14,205,481	95,527		14,205,481	95,527			
United Kingdom	152	6	United Kingdom	152	6			
Canada	1,766,700	6,644	Canada	1,766,700	6,644			
Straits Settlements	28,442	157	Straits Settlements	28,442	157			
Japan	450	2	Japan	450	2			
Norway	928,189	6,501	Norway	928,189	6,501			
Russia	1,311,047	8,486	Russia	1,311,047	8,486			
Sweden	1,001,968	6,174	Sweden	1,001,968	6,174			
United States of America	10,329,688	46,814	United States of America	10,329,688	46,814			
Total	29,572,117	170,311		29,572,117	170,311	sup. ft. 15,366,600	15,366 12 0	2/- ℔ 100 sup. ft.

No. 17.—Imports into the State of South Australia (including the Northern Territory) for the Year ended December 31st, 1909—*continued.*

Articles and Countries whence Imported.	Quantity.	Value.	Country of Origin.	Quantity.	Value.	Amount on which Duty was Collected.	Duty Collected.	Rate of Duty.
	cwts.	£		cwts.	£		£ s. d.	
TIMBER—*continued*—								
In sizes of 12in. x 6in. and over.	sup. ft.			sup. ft.				
New South Wales.....Australia	112,950	861	Commonwealth	2,109,107	17,920			
Victoria..... "	47,692	636	Canada	3,723	24			
" .....Other	23,751	163	United States of America ...	20,028	139			
Queensland.....Australia	18,267	367						
Western Australia..... "	1,546,687	13,834						
Tasmania ..... "	383,511	2,222						
Inter-State transfers.....	2,132,858	18,083		2,132,858	18,083			
Japan	1,049,000	5,710	Japan	1,049,000	5,710			
United States of America	12,194,486	39,945	United States of America ...	12,194,486	39,945			
Total	15,376,344	63,738		15,376,344	63,738	sup. ft. 13,243,500	3,310 17 6	6d. ℔ 100 sup. ft.
Veneers, Three Ply.	sup. ft.			sup. ft.				
New South Wales.....Other	1,050	31	United Kingdom.....	4,983	61			
Victoria..... "	10,435	251	Austria	816	20			
			Russia	2,744	86			
			United States of America ...	2,942	115			
Inter-State transfers.....	11,485	282		11,485	282			
United Kingdom.....	20,108	394	United Kingdom.....	13,725	256			
Netherlands	792	30	Germany.....	2,733	66			
			Netherlands	792	30			
			Russia	3,650	72			
Total	32,385	706		32,385	706	19,900 sup. ft.	49 15 0	5/- ℔ 100 sup. ft.
Veneers N.E.I.	sup. ft.			sup. ft.				
United Kingdom.....	3,785	127	United Kingdom.....	3,710	123			
Germany.....	125	14	Germany.....	125	14			
United States of America	350	38	United States of America ...	425	42			
Total	4,260	179		4,260	179	4,300 sup. ft.	6 9 0	3/- ℔ 100 sup. ft.
Other (Free).								
New South Wales.....Australia	—	304	Commonwealth	—	1,507			
" .....Other	—	36	China.....	—	17			
Victoria.....Australia	—	588	Japan	—	327			
" .....Other	—	484	United States of America ...	—	206			
Queensland.....Australia	—	93						
" .....Other	—	30						
Western Australia.....Australia	—	275						
Tasmania ..... "	—	247						
Inter-State transfers.....	—	2,057		—	2,057			
United Kingdom.....	—	3	United Kingdom.....	—	3			
Total	—	2,060		—	2,060	—	—	Free

TIN, INGOTS—	cwts.			cwts.				
New South Wales.....Australia	134	905	Commonwealth	1,478	9,863			
Victoria..... "	1,249	8,443	United Kingdom.....	30	221			
" .....Other	30	221						
Tasmania .....Australia	95	515						
Total	1,508	10,084		1,508	10,084	—	—	Free
TINNED PLATES AND SHEETS (PLAIN)—								
New South Wales.....Other	—	59	Commonwealth	—	19			
Victoria.....Australia	—	19	United Kingdom.....	—	199			
" .....Other	—	160	Germany.....	—	20			
Inter-State transfers.....	—	238		—	238			
United Kingdom.....	—	16,295	United Kingdom.....	—	16,295			
Total	—	16,533		—	16,533	—	—	5 % and free
TOBACCO—								
Cut.	lbs.			lbs.				
New South Wales.....Australia	4,366	603	Commonwealth	9,247	1,294			
" .....Other	590	96	United Kingdom.....	490	89			
Victoria.....Australia	2,127	284	Turkey	6	2			
" .....Other	1,388	231	United States of America ...	1,536	244			
Queensland.....Australia	2,754	407						
Western Australia.....Other	54	8						
Inter-State transfers.....	11,279	1,629		11,279	1,629			
United Kingdom.....	3,428	505	United Kingdom.....	3,410	500			
Hongkong.....	2,020	135	Ceylon	9	2			
Transvaal	5	1	Transvaal	5	1			
Germany.....	8	1	China.....	1,987	132			
New Caledonia	4	1	France.....	10	3			
United States of America	63	7	Germany.....	8	1			
			New Caledonia	4	1			
			United States of America ...	95	10			
Total	16,807	2,279		16,807	2,279	6,671lbs.	1,250 16 3	3/9 ₱ lb.
Manufactured, N.E.I.	lbs.			lbs.				
New South Wales.....Australia	166,246	20,227	Commonwealth	490,781	57,975			
" .....Other	14,024	885	United Kingdom.....	297	25			
Victoria.....Australia	313,657	36,538	United States of America ...	15,404	1,022			
" .....Other	1,194	129						
Queensland.....Australia	10,151	1,117						
" .....Other	170	15						
Western Australia.....Australia	727	93						
" .....Other	313	18						
Inter-State transfers.....	506,482	59,022		506,482	59,022			
United Kingdom.....	135	19	United Kingdom.....	135	19			
Cape Colony.....	809	97	Cape Colony.....	809	97	lbs.		
Germany.....	14	1	Germany.....	14	1	82,459 @ 3/6	14,430 6 6	
United States of America	75,519	5,555	United States of America	75,519	5,555	S.A.P. 508 @ 2/6	63 10 0	
Total	582,959	64,694		582,959	64,694	82,967	14,493 16 6	3/6 ₱ lb.; also 2/6 ₱ lb. South African preference

No. 17.—Imports into the State of South Australia (including the Northern Territory) for the Year ended December 31st, 1909—*continued.*

Articles and Countries whence Imported.	Quantity.	Value.	Country of Origin.	Quantity.	Value.	Amount on which Duty was Collected.	Duty Collected.	Rate of Duty.
		£			£		£ s. d.	
TOBACCO—*continued*—								
Unmanufactured.	lbs.			lbs.				
Victoria.....Other	4,027	295	Cuba.....	223	43			
			Philippine Islands.....	606	40			
			Sumatra.....	1,646	135			
			United States of America....	1,552	77			
Inter-State transfers.....	4,027	295		4,027	295			
Germany.....	1,091	109	Germany.....	1,091	109			
Philippine Islands.....	4,783	147	Philippine Islands.....	4,783	147			
United States of America.....	191,368	4,798	United States of America....	191,368	4,798			
Total.....	201,269	5,349		201,269	5,349	—	—	3/6 ₱ lb.
Unmanufactured, but entered to be locally manufactured into Cigars, stemmed or partly stemmed, or in strips.	lbs.			lbs.				
Victoria.....Other	22	6	Java.....	22	6	2,789lbs.	418 7 0	3/- ₱ lb.
Unstemmed.	lbs.			lbs.				
Victoria.....Other	1,034	95	Philippine Islands.....	391	29			
			Java.....	13	5			
			Sumatra.....	562	47			
			United States of America....	68	14			
Total.....	1,034	95		1,034	95	9,485lbs.	1,185 12 6	2/6 ₱ lb.
Unmanufactured, but entered to be locally manufactured into Tobacco and Cigarettes, stemmed or partly stemmed or in strips.	lbs.			lbs.				
New South Wales.....Australia	64,692	2,888	Commonwealth.....	166,368	5,744			
Victoria..... "	98,994	2,663						
Queensland..... "	2,682	193						
Total.....	166,368	5,744		166,368	5,744	7,235lbs.	723 10 0	2/- ₱ lb.
Unstemmed.	lbs.			lbs.				
New South Wales.....Australia	5,351	270	Commonwealth.....	8,180	480			
Victoria..... "	2,829	210	Sumatra.....	38	3			
" .....Other	46,593	1,650	United States of America....	46,593	1,650			
Western Australia..... "	38	3						
Inter-State transfers.....	54,811	2,133		54,811	2,133			
United States of America.....	64,058	1,902	United States of America....	64,058	1,902			
Total.....	118,869	4,035		118,869	4,035	248,852lbs.	18,663 18 0	1/6 ₱ lb.
Cigars.	lbs.			lbs.				
New South Wales.....Australia	920	278	Commonwealth.....	17,361	6,724			
" .....Other	2,604	858	United Kingdom.....	26	14			

Victoria	Australia	16,431	6,443	Belgium	135	69		
"	Other	2,389	1,027	Cuba	523	405		
Queensland	Australia	10	3	Denmark	49	29		
"	Other	12	3	Germany	610	345		
Western Australia	"	90	33	Italy	20	14		
				Netherlands	90	45		
				Philippine Islands	3,320	901		
				Switzerland	80	34		
				United States of America	242	65		
Inter-State transfers		22,456	8,645		22,456	8,645		
United Kingdom		657	511	United Kingdom	209	102		
Hongkong		285	58	Borneo, British	55	49		
India		165	22	Cape Colony	2	1		
Straits Settlements		15	6	India	194	31		
Belgium		670	217	Straits Settlements	15	6		
Cuba		1,654	1,554	Belgium	389	167		
France		669	153	China	7	2		
Germany		7,194	2,453	Cuba	2,503	2,260		
Java		2	1	Egypt	4	2		
Netherlands		474	133	France	4	1		
Philippine Islands		15,596	2,809	Germany	3,412	1,092		
Switzerland		3,367	880	Java	2	1		
United States of America		63	54	Netherlands	476	134		
				Philippine Islands	16,201	3,175		
				Switzerland	7,275	1,774		
				United States of America	63	54		
Total		53,267	17,496		53,267	17,496	32,251lbs.	12,094 2 6	7/6 ℔ lb.
Cigarettes.		lbs.			lbs.			
New South Wales	Australia	125,866	21,386	Commonwealth	131,348	23,084		
"	Other	2,042	587	United Kingdom	825	379		
Victoria	Australia	5,450	1,685	Egypt	341	175		
"	Other	1,365	460	France	5	1		
Queensland	Australia	21	6	Germany	4	3		
"	Other	5	2	Turkey	147	40		
Western Australia	Australia	11	7	United States of America	3,491	842		
"	Other	1,401	391					
Inter-State transfers		136,161	24,524		136,161	24,524		
United Kingdom		3,724	1,219	United Kingdom	3,627	1,190		
Hongkong		5	2	India	4	2		
India		4	2	Egypt	339	164		
Egypt		246	137	Germany	48	15		
Germany		48	15	Philippine Islands	7	1		
Philippine Islands		7	1	Turkey	76	23		
Turkey		67	19	United States of America	592	174		
United States of America		592	174					
Total		140,854	26,093		140,854	26,093	5,112lbs.	1,661 8 0	6/6 ℔ lb.
Snuff.		lbs.			lbs.			
United Kingdom		797	142	United Kingdom	797	142		
Germany		2	1	Germany	2	1		
Total		799	143		799	143	1,049lbs.	340 18 6	6/6 ℔ lb.

No 17.—Imports into the State of South Australia (including the Northern Territory) for the Year ended December 31st, 1909—*continued.*

Articles and Countries whence Imported.	Quantity.	Value.	Country of Origin.	Quantity.	Value.	Amount on which Duty was Collected.	Duty Collected.	Rate of Duty.
		£			£		£ s. d.	
TOOLS OF TRADE (NOT BEING MACHINES).								
New South Wales.....Australia	—	87	Commonwealth	—	574			
" .....Other	—	1,007	United Kingdom.....	—	1,590			
Victoria.....Australia	—	485	Canada	—	11			
" .....Other	—	1,939	New Zealand	—	53			
Queensland..... "	—	20	France.....	—	3			
Western Australia.....Australia	—	2	Germany.....	—	167			
" .....Other	—	139	Sweden	—	34			
Tasmania ..... "	—	10	United States of America	—	1,257			
Inter-State transfers.....	—	3,689		—	3,689			
United Kingdom.....	—	24,133	United Kingdom.....	—	22,793			
Canada	—	378	Canada	—	378			
Hongkong.....	—	1	New Zealand	—	121			
New Zealand	—	121	Belgium	—	61			
Belgium	—	57	China.....	—	1			
Germany.....	—	1,594	France.....	—	340			
Sweden	—	248	Germany.....	—	2,215			
United States of America	—	12,505	Italy	—	3			
			Sweden	—	322			
			Switzerland	—	16			
			United States of America	—	12,787			
Total	—	42,726		—	42,726	—	—	Free
TRIMMINGS AND ORNAMENTS—								
Artificial Plants, Flowers, &c.								
New South Wales.....Australia	—	3	Commonwealth	—	21			
" .....Other	—	502	United Kingdom.....	—	615			
Victoria.....Australia	—	17	Cape Colony.....	—	2			
" .....Other	—	2,855	Austria	—	10			
Queensland.....Australia	—	1	France.....	—	1,949			
" .....Other	—	3	Germany.....	—	772			
			Japan	—	1			
			Switzerland	—	11			
Inter-State transfers.....	—	3,381		—	3,381			
United Kingdom.....	—	5,046	United Kingdom.....	—	2,732			
Hongkong.....	—	1	Austria	—	33			
France.....	—	310	China.....	—	1			
Germany.....	—	175	France.....	—	1,801	£		
Japan	—	1	Germany.....	—	965	2,802 @ 30 %	840 12 0	
			Japan	—	1	" 2,733 @ 25 %	683 5 0	
Total	—	8,914		—	8,914	5,535	1,523 17 0	30 % and 25 %
N.E.I., for Bonnets, Hats, &c.								
New South Wales.....Australia	—	8	Commonwealth	—	119			
" .....Other	—	357	United Kingdom.....	—	967			

Victoria .... Australia	—	111	India	—	2			
" .... Other	—	2,735	Austria	—	42			
Queensland .... "	—	3	France	—	330			
Western Australia .... "	—	8	Germany	—	1,693			
			Switzerland	—	69			
Inter-State transfers	—	3,222		—	3,222			
United Kingdom	—	6,408	United Kingdom	—	2,459			
France	—	81	Austria	—	350			
Germany	—	225	Belgium	—	26			
Japan	—	5	France	—	687			
			Germany	—	3,144			
			Italy	—	1	£		
			Japan	—	8	4,279 @ 25 %	1,069 15 0	
			Switzerland	—	44	P 2,459 @ 15 %	368 17 0	
Total	—	9,941		—	9,941	6,738	1,438 12 0	25 % and 15 %
TURPENTINE—	galls.			galls.				
New South Wales .... Other	196	29	United Kingdom	58	8			
Victoria .... "	185	26	United States of America	323	47			
Inter-State transfers	381	55		381	55			
United Kingdom	10	2	United Kingdom	10	2			
United States of America	27,440	3,727	United States of America	27,440	3,727			
Total	27,831	3,784		27,831	3,784	—	—	Free
UMBRELLAS, PARASOLS, AND SUNSHADES—	—							
New South Wales .... Australia	—	466	Commonwealth	—	13,000			
" .... Other	—	16	United Kingdom	—	105			
Victoria .... Australia	—	12,504	Germany	—	73			
" .... Other	—	146						
Western Australia .... Australia	—	30						
" .... Other	—	16						
Inter-State transfers	—	13,178		—	13,178			
United Kingdom	—	1,224	United Kingdom	—	1,199			
Hongkong	—	6	China	—	6			
Germany	—	6	France	—	11			
			Germany	—	20			
Total	—	14,414		—	14,414	£1,230	307 10 0	25 %
Minor Articles for.								
New South Wales .... Other	—	41	United Kingdom	—	692			
Victoria .... "	—	698	Germany	—	76			
Western Australia .... "	—	29						
Inter-State transfers	—	768		—	768			
United Kingdom	—	89	United Kingdom	—	84			
			Germany	—	5			
Total	—	857		—	857	—	—	Free

No. 17.—Imports into the State of South Australia (including the Northern Territory) for the Year ended December 31st, 1909—*continued.*

Articles and Countries whence Imported.	Quantity.	Value.	Country of Origin.	Quantity.	Value.	Amount on which Duty was Collected.	Duty Collected.	Rate of Duty.
		£			£		£ s. d.	
UNDERTAKERS' REQUISITES—								
New South Wales.....Australia	—	82	Commonwealth	—	82			
" .....Other	—	92	United Kingdom.....	—	939			
Victoria..... "	—	1,106	Germany.....	—	9			
			United States of America	—	250			
Inter-State transfers.....	—	1,280		—	1,280			
United Kingdom.....	—	519	United Kingdom.....	—	487			
Germany.....	—	61	France.....	—	31			
United States of America	—	76	Germany.....	—	62			
			United States of America	—	76			
Total	—	1,936		—	1,936	£654	163 10 0	25 %
VARNISHES—	galls.			galls.				
New South Wales.....Australia	137	23	Commonwealth	8,824	2,877			
" .....Other	1,431	782	United Kingdom.....	2,667	1,438			
Victoria.....Australia	8,687	2,854	United States of America	1,330	537			
" .....Other	2,551	1,182						
Western Australia..... "	15	11						
Inter-State transfers.....	12,821	4,852		12,821	4,852			
United Kingdom.....	11,636	5,040	United Kingdom.....	11,545	4,963			
Canada	68	18	Canada	68	18			
Hongkong.....	6	1	China.....	6	1			
Germany.....	46	36	Germany.....	46	36	galls.		
Netherlands	156	106	Netherlands	247	183	3,229 @ 2/6	403 12 6	
United States of America	2,859	1,195	United States of America	2,859	1,195	P 11,940 @ 2/-	1,194 0 0	
Total	27,592	11,248		27,592	11,248	15,169	1,597 12 6	2/6 and 2/- ℘ gall.
VEHICLES—								
Axles, N.E.I., and Springs.								
New South Wales.....Australia	—	791	Commonwealth	—	1,328			
" .....Other	—	31	United Kingdom.....	—	57			
Victoria.....Australia	—	537	Canada	—	26			
" .....Other	—	128	Austria	—	16			
			Sweden	—	27			
			United States of America	—	33			
Inter-State transfers.....	—	1,487		—	1,487			
United Kingdom.....	—	7,920	United Kingdom.....	—	7,919	£		
Germany.....	—	368	Germany.....	—	369	481 @ 35 %	168 7 0	
United States of America	—	725	United States of America ...	—	725	P 8,294 @ 30 %	2,488 4 0	
Total	—	10,500		—	10,500	8,775	2,656 11 0	35 % and 30 %

Bicycles, Tricycles, and Similar Vehicles, N.E.I.	—							
New South Wales.....Australia	—	266	Commonwealth	—	1,720			
" .....Other	—	134	United Kingdom.....	—	1,147			
Victoria.....Australia	—	1,449	Canada	—	590			
" .....Other	—	1,872	New Zealand	—	10	£		
Western Australia.....Australia	—	5	Germany.....	—	199	99 @ 30 %	29 14 0	
			United States of America ...	—	60	P 1,255 @ 25 %	313 15 0	
Inter-State transfers.....	—	3,726		—	3,726	1,354		
United Kingdom.....	—	1,309	United Kingdom.....	—	1,306	number		
Germany.....	—	34	Germany.....	—	37	16 @ 25/-	20 0 0	
United States of America	—	125	United States of America ...	—	125	P 91 @ 20/-	91 0 0	
Total	—	5,194		—	5,194	107	454 9 0	25/- and 20/- each, or 30 % and 25 %, whichever higher
Cycle Tubing and Forksides, in the rough, &c.								
United Kingdom.....	—	236	United Kingdom.....	—	231			
United States of America	—	8	Germany.....	—	5			
			United States of America ...	—	8			
Total	—	244		—	244	—	—	Free
Cycle Parts—Plated, Brazed, Enamelled, or Permanently Joined, N.E.I.								
New South Wales.....Australia	—	18	Commonwealth	—	18			
" .....Other	—	34	United Kingdom.....	—	890			
Victoria..... "	—	1,092	Canada	—	84			
			France.....	—	15			
			Germany.....	—	37			
			United States of America ...	—	100			
Inter-State transfers.....	—	1,144		—	1,144			
United Kingdom.....	—	4,657	United Kingdom.....	—	4,179			
Germany.....	—	125	Belgium	—	3			
United States of America	—	912	France.....	—	151	£		
			Germany.....	—	416	1,619 @ 15 %	242 17 0	
			United States of America ...	—	945	P 4,183 @ 10 %	418 6 0	
Total	—	6,838		—	6,838	5,802	661 3 0	15 % and 10 %
Cycle Parts N.E.I., including Steel Bars for the manufacture of Rims, &c.								
New South Wales.....Australia	—	27	Commonwealth	—	287			
" .....Other	—	113	United Kingdom.....	—	3,375			
Victoria.....Australia	—	260	Canada	—	467			
" .....Other	—	4,099	France.....	—	26			
			Germany.....	—	144			
			United States of America ...	—	200			
Inter-State transfers.....	—	4,499		—	4,499			
United Kingdom.....	—	14,188	United Kingdom.....	—	13,667			
Germany.....	—	186	Belgium	—	16			
United States of America	—	380	France.....	—	108			
			Germany.....	—	573			
			United States of America ...	—	390			
Total	—	19,253		—	19,253	£1,109 @ 5 %	55 9 0	5 % and free

No. 17.—Imports into the State of South Australia (including the Northern Territory) for the Year ended December 31st, 1909—*continued.*

Articles and Countries whence Imported.	Quantity.	Value.	Country of Origin.	Quantity.	Value.	Amount on which Duty was Collected.	Duty Collected.	Rate of Duty.
		£			£		£ s. d.	
VEHICLES—*continued*—								
Children's Tricycles.								
Victoria.....Other	—	2	United Kingdom.....	—	2			
Western Australia ..... "	—	2	United States of America ...	—	2			
Inter-State transfers.....	—	4		—	4			
						£		
United Kingdom.....	—	1	United Kingdom.....	—	1	422 @ 25 %	105 10 0	
United States of America	—	327	United States of America ...	—	327	P 1 @ 20 %	0 4 0	
Total	—	332		—	332	423	105 14 0	25 % and 20 %
Motor Cycles, Tricycles, and Similar Vehicles N.E.I, etc.								
New South Wales.....Australia	—	30	Commonwealth	—	65			
" .....Other	—	276	United Kingdom.....	—	268			
Victoria.....Australia	—	35	France.....	—	150			
" .....Other	—	219	Germany.....	—	103			
Western Australia..... "	—	30	United States of America ...	—	4			
Inter-State transfers.....	—	590		—	590			
United Kingdom.....	—	3,555	United Kingdom.....	—	3,144			
Germany.....	—	3,661	Belgium	—	223	£		
			France.....	—	188	4,071 @ 30 %	1,221 6 0	
			Germany.....	—	3,661	P 3,143 @ 25 %	785 15 0	
Total	—	7,806		—	7,806	7,214	2,007 1 0	30 % and 25 %
Perambulators and Go-carts, and Bodies therefor.								
New South Wales.....Australia	—	10	Commonwealth	—	880			
" .....Other	—	7	United Kingdom.....	—	120			
Victoria.....Australia	—	870	United States of America ...	—	466			
" .....Other	—	579						
Inter-State transfers.....	—	1,466			1,466			
United Kingdom.....	—	39	United Kingdom.....	—	39	£		
Germany.....	—	9	Germany.....	—	9	2,133 @ 30 %	639 18 0	
United States of America	—	1,421	United States of America ...	—	1,421	P 39 @ 25 %	9 15 0	
Total	—	2,935		—	2,935	2,172	649 13 0	30 % and 25 %
Perambulator or Go-cart Parts, N.E.I.								
New South Wales.....Australia	—	9	Commonwealth	—	312			
" .....Other	—	6	United Kingdom.....	—	17			
Victoria.....Australia	—	302	New Zealand	—	1			
" .....Other	—	80	United States of America ...	—	68			
Western Australia.....Australia	—	1						
Inter-State transfers.....	—	398		—	398			

						£		
United Kingodm	—	94	United Kingdom	—	94	721 @ 20 %	144 4 0	
United States of America	—	472	United States of America	—	472	P 117 @ 15 %	17 11 0	
Total	—	964		—	964	838	161 15 0	20 % and 15 %
Vehicles and Parts, N.E.I.								
New South Wales ... Australia	—	1,791	Commonwealth	—	3,899			
" ... Other	—	40	United Kingdom	—	205			
Victoria ... Australia	—	1,984	Canada	—	2			
" ... Other	—	1,155	France	—	177			
Queensland ... Australia	—	39	Germany	—	554			
Western Australia ... "	—	85	United States of America	—	260			
Tasmania ... Other	—	3						
Inter-State transfers	—	5,097		—	5,097			
United Kingdom	—	6,866	United Kingdom	—	6,684			
Germany	—	626	France	—	22			
Sweden	—	16	Germany	—	697	£		
United States of America	—	5,557	Sweden	—	16	7,248 @ 35 %	2,536 16 0	
			United States of America	—	5,646	P 7,779 @ 30 %	2,333 14 0	
Total	—	18,162		—	18,162	15,027	4,870 10 0	35 % and 30 %
Bodies for Motor Cars, Lorries, and Wagons, and Parts thereof, N.E.I.								
Victoria ... Australia	—	6	Commonwealth	—	6			
" ... Other	—	565	United Kingdom	—	520			
			United States of America	—	45			
Inter-State transfers	—	571		—	571			
United Kingdom	—	8,677	United Kingdom	—	7,914			
Canada	—	77	Canada	—	77			
France	—	351	France	—	1,077			
Germany	—	220	Germany	—	220	£		
United States of America	—	303	Italy	—	37	1,437 @ 35 %	502 19 0	
			United States of America	—	303	P 7,471 @ 30 %	2,241 6 0	
Total	—	10,199		—	10,199	8,908	2,744 5 0	35 % and 30 %
Chassis for Motor Cars (but not including Rubber Tyres, &c.).								
New South Wales ... Other	—	9	United Kingdom	—	1,661			
Victoria ... "	—	3,234	France	—	628			
			United States of America	—	954			
Inter-State transfers	—	3,243		—	3,243			
United Kingdom	—	50,389	United Kingdom	—	38,593			
Canada	—	224	Canada	—	223			
Belgium	—	402	Belgium	—	301			
France	—	3,591	France	—	15,077			
Germany	—	2,059	Germany	—	2,286			
United States of America	—	3,815	Italy	—	130			
			United States of America	—	3,870			
Total	—	63,723		—	63,723	£21,210 @ 5 %	1,060 10 0	5 % and free

No. 17.—Imports into the State of South Australia (including the Northern Territory) for the Year ended December 31st, 1909—*continued.*

Articles and Countries whence Imported.	Quantity.	Value.	Country of Origin.	Quantity.	Value.	Amount on which Duty was Collected.	Duty Collected.	Rate of Duty.
		£			£		£ s. d.	
VEHICLES—*continued*—								
Minor Articles for.			United Kingdom	—	16			
New South Wales.....Other	—	27	Canada	—	10			
Victoria..... "	—	134	United States of America	—	135			
Inter-State transfers	—	161		—	161			
United Kingdom	—	705	United Kingdom	—	705			
France	—	8	France	—	8			
United States of America	—	558	United States of America	—	558			
Total	—	1,432		—	1,432	—	—	Free
Parts of Vehicles, viz., Sets of Wheels, Undergear, and Buggy Hoods, and Carriage Bodies.								
New South Wales.....Australia	—	94	Commonwealth	—	1,585			
" .....Other	—	29	United Kingdom	—	33			
Victoria.....Australia	—	1,238	United States of America	—	51			
" .....Other	—	55						
Queensland.....Australia	—	231						
Western Australia..... "	—	22						
Inter-State transfers	—	1,669		—	1,669			
						£		
United Kingdom	—	104	United Kingdom	—	104	114 @ 35 %	39 18 0	
United States of America	—	114	United States of America	—	114	P 104 @ 30 %	31 4 0	
Total	—	1,887		—	1,887	218	71 2 0	35 % and 30 %
VESSELS IMPORTED FROM ABROAD—	number			number				
United Kingdom	4	136,400	United Kingdom	4	136,400			
Norway	1	3,000	Norway	1	3,000			
Total	5	139,400		5	139,400	—	—	Free
VINEGAR—								
Not the Product of Malt, &c.	galls.			galls.				
United Kingdom	12	2	United Kingdom	12	2	12galls.	1 4 0	2/- ℔ gall.
Other.	galls.			galls.				
New South Wales.....Australia	535	45	Commonwealth	3,563	202			
" .....Other	24	3	United Kingdom	216	19			
Victoria.....Australia	2,992	154						
" .....Other	192	16						
Western Australia.....Australia	36	3						
Inter-State transfers	3,779	221		3,779	221			

No. 3.

United Kingdom	5,504	626	United Kingdom	5,504	626			
Hongkong	125	2	China	125	2			
Total	9,408	849		9,408	849	6,390galls.	159 15 0	6d. ℔ gall.
WADDINGS AND COTTON WOOL, N.E.I.—								
New South Wales ... Other	—	7	Commonwealth	—	227			
Victoria ... Australia	—	227	United Kingdom	—	161			
" ... Other	—	162	United States of America	—	8			
Inter-State transfers	—	396		—	396			
						£		
United Kingdom	—	761	United Kingdom	—	759	21 @ 20 %	4 4 0	
			Germany	—	2	P 682 @ 15 %	102 6 0	
Total	—	1,157		—	1,157	703	106 10 0	20 % and 15 %
WASHES—SHEEP, CATTLE, AND HORSE—								
New South Wales ... Australia	—	175	Commonwealth	—	201			
Victoria ... "	—	26	United Kingdom	—	387			
" ... Other	—	421	New Zealand	—	34			
Inter-State transfers	—	622		—	622			
United Kingdom	—	1,326	United Kingdom	—	1,326			
Total	—	1,948		—	1,948	—	—	Free
WATCHES AND CHRONOMETERS, N.E.I., &c.—								
New South Wales ... Other	—	7,246	United Kingdom	—	1,668			
Victoria ... "	—	5,195	Austria	—	2			
Queensland ... "	—	9	France	—	388			
Western Australia ... "	—	734	Germany	—	189			
Tasmania ... "	—	585	Switzerland	—	7,236			
			United States of America	—	4,286			
Inter-State transfers	—	13,769			13,769			
United Kingdom	—	4,225	United Kingdom	—	1,516			
France	—	48	Cape Colony	—	1			
Germany	—	185	France	—	409			
Switzerland	—	5,114	Germany	—	396			
United States of America	—	2,482	Italy	—	10			
			Sweden	—	6	£		
			Switzerland	—	7,063	10,437 @ 30 %	3,131 2 0	
			United States of America	—	2,653	P 1,507 @ 20 %	301 8 0	
Total	—	25,823		—	25,823	11,944	3,432 10 0	30 % and 20 %
WAXES—								
Beeswax.	lbs.			lbs.				
New South Wales ... Australia	66	3	Commonwealth	66	3			
United Kingdom	28	3	United Kingdom	28	3			
Total	94	6		94	6	28lbs.	0 2 4	1d. ℔ lb.

No. 17.—Imports into the State of South Australia (including the Northern Territory) for the Year ended December 31st, 1909.

Articles and Countries whence Imported.	Quantity.	Value.	Country of Origin.	Quantity.	Value.	Amount on which Duty was Collected.	Duty Collected.	Rate of Duty.
		£			£		£ s. d.	
WAXES—*continued*—								
Carnauba, Ceresine, and Japanese or Vegetable.	lbs.			lbs.				
Victoria.....Other	29,497	528	United Kingdom.....	604	48			
Western Australia..... "	16,040	433	Burmah, British	26,723	347			
Tasmania ..... "	18	4	Brazil	1,120	95			
			Germany.....	610	18			
			Japan	16,208	446			
			Java	272	7			
			United States of America ...	18	4			
Inter-State transfers.....	45,555	965		45,555	965			
United Kingdom.....	5,265	129	United Kingdom.....	80	3			
India	2,690	41	India	2,690	41			
Germany.....	2,800	63	Brazil	927	44			
Japan	25,583	506	Germany.....	2,814	64			
			Japan	29,827	587			
Total	81,893	1,704		81,893	1,704	36,338lbs.	151 8 2	1d. ℔ lb.
Mixed or Compounded Waxes.	lbs.			lbs.				
Victoria.....Other	275	11	United Kingdom.....	65	7			
			United States of America ...	210	4			
Inter-State transfers.....	275	11		275	11			
United Kingdom.....	1,052	53	United Kingdom.....	502	44			
United States of America	4,353	51	Germany.....	550	9			
			United States of America ...	4,353	51			
Total	5,680	115		5,680	115	5,405lbs.	22 10 5	1d. ℔ lb.
Paraffin.	lbs.			lbs.				
Victoria.....Other	6,920	108	United Kingdom.....	112	2			
			United States of America ...	6,808	106			
Inter-State transfers.....	6,920	108		6,920	108			
United Kingdom.....	1,510	28	United Kingdom.....	1,218	18			
Burmah, British	133,912	1,995	Burmah, British	133,912	1,995			
India	22,440	282	India	22,712	291			
Straits Settlements	68,344	958	Straits Settlements	68,344	958			
Germany.....	3,360	102	Germany.....	3,380	103			
Sumatra	66,634	973	Sumatra	66,634	973			
Total	303,120	4,446		303,120	4,446	296,200lbs.	1,234 3 4	1d. ℔ lb.
Other (Free).	lbs.			lbs.				
New South Wales.....Australia	1,550	15	Commonwealth	2,341	26			
" .....Other	47	7	United Kingdom.....	308	10			

Victoria.....Australia	791	11	Germany.....	224	7		
" .....Other	4,757	58	United States of America ...	4,280	49		
Western Australia..... "	8	1					
Inter-State transfers.....	7,153	92		7,153	92		
United Kingdom.....	20	1	United Kingdom.....	20	1		
Total	7,173	93		7,173	93	—	—	Free
WHITING—	cwts.			cwts.			
New South Wales.....Other	6	2	United Kingdom.....	10	4		
Victoria..... "	4	2					
Inter-State transfers.....	10	4		10	4		
United Kingdom.....	2,833	131	United Kingdom.....	2,833	131		
Germany.....	499	54	Germany.....	499	54		
Total	3,342	189		3,342	189	3,332cwts.	83 6 0	6d. ℔ cwt.
WICKER, BAMBOO, OR CANE—							
All Articles made of, N.E.I.							
New South Wales.....Other	—	12	Straits Settlements	—	8		
Victoria..... "	—	134	Japan	—	134		
			United States of America ...	—	4		
Inter-State transfers.....	—	146		—	146		
United Kingdom.....	—	27	United Kingdom.....	—	25		
Hongkong.....	—	14	Hongkong.....	—	1		
Germany.....	—	1	China.....	—	13		
Japan	—	440	Germany.....	—	2	£	
United States of America	—	94	Japan	—	441	551 @ 35 %	192 17 0	
			United States of America ...	—	94	P 25 @ 30 %	7 10 0	
Total	—	722		—	722	576	200 7 0	35 % and 30 %
Basketware N.E.I.							
New South Wales.....Australia	—	29	Commonwealth	—	188		
" .....Other	—	25	United Kingdom.....	—	10		
Victoria.....Australia	—	159	Germany.....	—	2		
" .....Other	—	163	Japan	—	186		
Western Australia..... "	—	10					
Inter-State transfers.....	—	386		—	386		
United Kingdom.....	—	92	United Kingdom.....	—	22		
Germany.....	—	92	Austria	—	9		
Japan	—	54	France.....	—	60		
			Germany.....	—	66	£	
			Italy	—	27	282 @ 35 %	98 14 0	
			Japan	—	54	P 22 @ 25 %	5 10 0	
Total	—	624		—	624	304	104 4 0	35 % and 25 %

No. 17.—Imports into the State of South Australia (including the Northern Territory) for the Year ended December 31st, 1909—*continued.*

Articles and Countries whence Imported.	Quantity.	Value.	Country of Origin.	Quantity.	Value.	Amount on which Duty was Collected.	Duty Collected.	Rate of Duty.
		£			£		£ s. d.	
WICKER, ETC.—*continued*—								
Bamboo Clouded Canes and Rattans, and Bamboo Unmanufactured, &c.								
New South Wales.....Other	—	10	United Kingdom.....	—	2			
Victoria..... "	—	228	India	—	30			
			Straits Settlements	—	48			
			China.....	—	83			
			Germany.....	—	6			
			Japan	—	69			
Inter-State transfers.....	—	238		—	238			
United Kingdom.....	—	1	United Kingdom.....	—	1			
Hongkong.....	—	179	Hongkong.....	—	54			
India	—	255	India	—	255			
Straits Settlements	—	604	Straits Settlements.....	—	604			
Germany.....	—	102	China.....	—	125			
Japan	—	239	Germany.....	—	102			
United States of America	—	23	Japan	—	239			
			United States of America ...	—	23			
Total	—	1,641		—	1,641	—	—	Free
WINDOWS (STAINED GLASS) FOR CHURCHES OR PUBLIC INSTITUTIONS—								
United Kingdom.....	—	216	United Kingdom.....	—	216			
United States of America	—	339	United States of America ...	—	339			
Total	—	555		—	555	£554	110 16 0	20 %
WINES (INCLUDING MEDICATED AND VERMOUTH)—								
Sparkling.	galls.			galls.				
New South Wales.....Australia	4	6	Commonwealth	10	15			
" .....Other	54	101	France.....	440	701			
Victoria.....Australia	6	9	Germany.....	24	36			
" .....Other	408	630						
Queensland..... "	2	6						
Inter-State transfers.....	474	752		474	752			
United Kingdom.....	999	1,675	France.....	3,306	6,036			
France.....	2,185	4,069	Germany.....	76	111			
Germany.....	198	403						
Total	3,856	6,899		3,856	6,899	3,262galls.	1,957 4 0	12/- ℔ gall.
Still, in Bottle.	galls.			galls.				
New South Wales.....Australia	2,787	813	Commonwealth	3,444	995			
" .....Other	59	28	United Kingdom.....	7	7			
Victoria.....Australia	631	174	France.....	34	26			
" .....Other	48	39	Italy	5	2			

Queensland	Australia	8	3	Netherlands	12	12		
Western Australia	"	18	5	Spain	6	10		
"	Other	3	1	United States of America	46	11		
Inter-State transfers		3,554	1,063		3,554	1,063		
United Kingdom		134	142	United Kingdom	12	8		
France		190	77	France	249	102		
Germany		20	25	Germany	32	45		
Italy		94	40	Italy	94	40		
United States of America		192	214	Portugal	30	63		
				Spain	21	26		
				United States of America	192	214		
Total		4,184	1,561		4,184	1,561	866galls.	346 8 0	8/- ℔ gall.
Still, in Bulk.		galls.			galls.				
New South Wales	Australia	10,125	2,014	Commonwealth	14,899	2,817		
"	Other	128	29	United Kingdom	62	18		
Victoria	Australia	3,104	595	France	59	21		
"	Other	330	99	Portugal	309	85		
Queensland	Australia	429	60	United States of America	28	4		
Western Australia	"	1,241	148					
Inter-State transfers		15,357	2,945		15,357	2,945		
							galls.		
United Kingdom		1,089	376	France	48	15	28 @ 6/6	9 2 0	
Germany		225	77	Portugal	252	85	20 @ 8/6	8 10 0	
				Spain	1,014	353	1,826 @ 6/-	547 16 0	
Total		16,671	3,398		16,671	3,398	1,874	565 8 0	6/- ℔ gall.; and for each 1 % of proof spirit over 35 %, 6d. ℔ gall. additional
Wines, N.E.I., including Sake, Ginger, and Prune Wines, and Wines other than Grape, containing more than 25 % but not more than 50 % of Proof Spirit.		galls.			galls.				
New South Wales	Other	20	7	United Kingdom	20	7	40galls.	14 0 0	7/- ℔ gall.
More than 50 % of Proof Spirit.		galls.			galls.				
Hongkong		24	10	China	24	10	24galls.	16 16 0	14/- ℔ gall.
Unfermented (Grape).		galls.			galls.				
United States of America		4	1	United States of America	4	1	117galls.	17 11 0	3/- ℔ gall.
WOOD, ALL ARTICLES MADE OF— *Barrels, Casks, and Vats, N.E.I., Empty and Second-hand; Hogsheads, Empty.*									
New South Wales	Australia	—	3,272	Commonwealth	—	8,137		
"	Other	—	419	United Kingdom	—	409		
Victoria	Australia	—	2,288	Canada	—	12		
"	Other	—	60	France	—	43		
Queensland	Australia	—	634	Germany	—	3		
Western Australia	"	—	1,858	Japan	—	13		
"	Other	—	22	United States of America	—	21		
Tasmania	Australia	—	85					
Inter-State transfers		—	8,638		—	8,638		
New Zealand		—	122	Commonwealth	—	122		
Total		—	8,760		—	8,760	—	—	35 % and 30 %

No. 17.—Imports into the State of South Australia (including the Northern Territory) for the Year ended December 31st, 1909—*continued.*

Articles and Countries whence Imported.	Quantity.	Value.	Country of Origin.	Quantity.	Value.	Amount on which Duty was Collected.	Duty Collected.	Rate of Duty.
		£			£		£ s d.	
WOOD, ALL ARTICLES MADE OF—*continued*—								
Brushmakers' Woodware and Turnery.								
New South Wales.....Other	—	17	Commonwealth	—	55			
Victoria .....Australia	—	55	United Kingdom.....	—	15			
" .....Other	—	15	China.....	—	17			
Inter-State transfers.....	—	87		—	87			
United Kingdom.....	—	258	United Kingdom.....	—	193			
Germany.....	—	1	Germany.....	—	41	£		
Norway	—	72	Norway	—	97	157 @ 30 %	47 2 0	
Sweden	—	60	Sweden	—	60	P 194 @ 25 %	48 10 0	
Total	—	478		—	478	351	95 12 0	30 % and 25 %
Buckets and Tubs.						£		
United Kingdom.....	—	2	United Kingdom.....	—	2	4 @ 30 %	1 4 0	
United States of America	—	4	United States of America	—	4	P 2 @ 25 %	0 10 0	
Total	—	6		—	6	6	1 14 0	30 % and 25 %
Doors—1¾in. and over.	number							
New South Wales.....Australia	28	22		number				
" .....Other	1	1	Commonwealth	381	225			
Victoria.....Australia	353	203	Belgium.....	5	5			
" .....Other	5	5	United States of America	1	1			
Total	387	231		387	231	—	—	7/6 each
Over 1½in. and under 1¾in.	number			number				
New South Wales.....Australia	671	356	Commonwealth	945	505			
" .....Other	14	6	United Kingdom.....	14	3			
Victoria.....Australia	112	59	United States of America	34	14			
" .....Other	34	11						
Queensalnd.....Australia	162	90						
Total	993	522		993	522	—	—	5/- each
1½in. and under.	number			number				
New South Wales.....Australia	347	235	Commonwealth	583	358			
Victoria..... "	24	15	United States of America	2	1			
" .....Other	2	1						
Queensland.....Australia	212	108						
Inter-State transfers.....	585	359		585	359			
United Kingdom.....	4	1	United Kingdom.....	4	1			
Total	589	360		589	360	number 4	0 14 0	3/6 each

Handles—Adze, Axe, Scythe, and Bentwood.								
New South Wales.....Australia	—	20	Commonwealth	—	63			
" .....Other	—	35	United Kingdom.....	—	2			
Victoria.....Australia	—	43	United States of America	—	116			
" .....Other	—	70						
Western Australia..... "	—	13						
Inter-State transfers.....	—	181		—	181			
United Kingdom.....	—	64	United Kingdom.....	—	64			
United States of America	—	2,241	United States of America	—	2,241			
Total	—	2,486		—	2,486	£2,381	357 3 0	15 %
Tool, N.E.I., unattached.								
New South Wales.....Other	—	21	Commonwealth	—	111			
Victoria.....Australia	—	45	United Kingdom.....	—	6			
" .....Other	—	36	United States of America	—	51			
Queensland.....Australia	—	66						
Inter-State transfers.....	—	168		—	168			
United Kingdom.....	—	117	United Kingdom.....	—	104	£		
Germany.....	—	8	Germany.....	—	18	713 @ 20 %	142 12 0	
United States of America	—	693	United States of America	—	696	P 120 @ 15 %	18 0 0	
Total	—	986		—	986	833	160 12 0	20 % and 15 %
Lasts and Trees.								
New South Wales.....Australia	—	24	Commonwealth	—	612			
Victoria..... "	—	588	United Kingdom.....	—	31			
Western Australia.....Other	—	31						
Inter-State transfers.....	—	643		—	643			
United Kingdom.....	—	22	United Kingdom.....	—	3	£		
			Austria	—	1	18 @ 35 %	6 6 0	
			Germany.....	—	18	P 4 @ 25 %	1 0 0	
Total	—	665		—	665	22	7 6 0	35 % and 25 %
N.E.I., whether Partly or Wholly Finished.								
New South Wales.....Australia	—	1,938	Commonwealth	—	4,969			
" .....Other	—	217	United Kingdom.....	—	622			
Victoria.....Australia	—	2,639	Canada	—	2			
" .....Other	—	940	New Zealand	—	19			
Queensland.....Australia	—	279	China.....	—	32			
" .....Other	—	8	France.....	—	19			
Western Australia.....Australia	—	113	Germany.....	—	32			
" .....Other	—	4	Japan	—	9			
			Norway	—	3			
			Russia	—	17			
			Sweden	—	2			
			United States of America	—	412			
Inter-State transfers.....	—	6,138		—	6,138			

No. 17.—Imports into the State of South Australia (including the Northern Territory) for the Year ended December 31st, 1909—*continued.*

Articles and Countries whence Imported.	Quantity.	Value.	Country of Origin.	Quantity.	Value.	Amount on which Duty was Collected.	Duty Collected.	Rate of Duty.
		£			£		£ s. d.	
WOOD, ALL ARTICLES MADE OF—*continued*—								
N.E.I., whether Partly or Wholly Finished—continued.								
United Kingdom	—	2,520	United Kingdom	—	2,358			
Canada	—	3	Cape Colony	—	2			
Hongkong	—	9	Canada	—	3			
India	—	14	Ceylon	—	2			
New Zealand	—	9	India	—	14			
France	—	17	New Zealand	—	9			
Germany	—	337	Austria	—	23			
Japan	—	11	Belgium	—	2			
Norway	—	41	China	—	9			
United States of America	—	1,664	France	—	39			
			Germany	—	405			
			Japan	—	11			
			Netherlands	—	9			
			Norway	—	41			
			Sweden	—	20	£		
			Switzerland	—	11	2,443 @ 35 %	855 1 0	
			United States of America	—	1,667	P 2,171 @ 30 %	651 6 0	
Total	—	10,763		—	10,763	4,614	1,506 7 0	35 % and 30 %
Shooks, Hogsheads, Secondhand.	number			number				
India	175	92	India	175	92	175	43 15 0	5/- each
Not Elsewhere Included.	number.							
New South Wales.....Other	35	1	Commonwealth	525	15			
Victoria.....Australia	525	15	New Zealand	35	1			
Total	560	16		560	16	—	—	35 % and 30 %
WOOL—								
Greasy. bales	lbs.		Bales	lbs.				
New South Wales.....Australia 31,889	12,229,605	388,388	Commonwealth 34,075	13,036,724	413,551			
Victoria..... " 1,237	421,365	14,745						
Queensland..... " —	50	2						
Western Australia..... " 949	385,704	10,416						
Total 34,075	13,036,724	413,551	34,075	13,036,724	413,551	—	—	Free
Scoured and Washed. bales	lbs.		Bales	lbs.				
New South Wales.....Australia 4,916	1,352,662	69,042	Commonwealth 5,048	1,387,869	70,793			
Victoria..... " 132	35,207	1,751						
Total 5,048	1,387,869	70,793	5,048	1,387,869	70,973	—	—	Free
YARNS—								
Coir.								
Victoria.....Other	—	90	United Kingdom	—	9			

			India	—	81			
Inter-State transfers	—	90		—	90			
Ceylon	—	166	Ceylon	—	166			
India	—	26	India	—	26			
Total	—	282		—	282	—	—	Free
Cotton, N.E.I.								
United Kingdom	—	185	United Kingdom	—	185	P £49 @ 10 %	4 18 0	15 % and 10 %
Jute, Hemp, and Flax.								
Victoria ... Other	—	24	United Kingdom	—	24			
United Kingdom	—	225	United Kingdom	—	217			
Belgium	—	1,346	Belgium	—	1,354			
France	—	13	France	—	13			
Germany	—	15	Germany	—	15			
Italy	—	183	Italy	—	183			
Total	—	1,806		—	1,806	£1,791	179 2 0	10 %
Wool, N.E.I.								
New South Wales ... Other	—	21	Commonwealth	—	12			
Victoria ... Australia	—	12	United Kingdom	—	46			
" ... Other	—	44	Germany	—	19			
Inter-State transfers	—	77		—	77			
United Kingdom	—	370	United Kingdom	—	363	£		
Hongkong	—	9	China	—	9	32 @ 10 %	3 4 0	
Germany	—	23	Germany	—	30	P 364 @ 5 %	18 4 0	
Total	—	479		—	479	396	21 8 0	10 % and 5 %
N.E.I., including Hosiery Yarn.								
New South Wales ... Other	—	10	Commonwealth	—	9			
Victoria ... Australia	—	9	United Kingdom	—	1,319			
" ... Other	—	1,449	Germany	—	140			
Inter-State transfers	—	1,468		—	1,468			
United Kingdom	—	3,971	United Kingdom	—	3,891			
Germany	—	577	Germany	—	655			
			United States of America	—	2			
Total	—	6,016		—	6,016	£656 @ 5 %	32 16 0	5 % and free
ZINC (SPELTER)—								
Bar.	cwts.			cwts.				
United Kingdom	5	3	United Kingdom	5	3			
Belgium	1,100	1,205	Belgium	1,100	1,205			
Germany	3,161	3,318	Germany	3,161	3,318			
Total	4,266	4,526		4,266	4,526	—	—	Free

No. 17.—Imports into the State of South Australia (including the Northern Territory) for the Year ended December 31st, 1909—*continued.*

Articles and Countries whence Imported.	Quantity.	Value.	Country of Origin.	Quantity.	Value.	Amount on which Duty was Collected.	Duty Collected.	Rate of Duty.
		£			£		£ s. d.	
ZINC (SPELTER)—*continued*— *Circles and Ingots, Bored and Unbored, for Cyanide Gold Process.*								
New South Wales.....Australia	—	93	Commonwealth	—	93	—	—	Free
Sheet.	cwts.			cwts.				
Victoria.....Other	76	115	United Kingdom.....	8	11			
			Belgium	68	104			
Inter-State transfers.....	76	115		76	115			
United Kingdom.....	130	238	United Kingdom.....	130	238			
Belgium	4,045	4,926	Belgium	4,045	4,926			
Germany.....	4,261	5,375	Germany.....	4,261	5,375			
Total	8,512	10,654		8,512	10,654	—	—	Free
General	—	—		—	—	—	537,430 2 10	
United Kingdom (Preference)	—	—		—	—	—	210,030 2 10	
South African (Preference)	—	—		—	—	—	64 14 0	
GRAND TOTAL FOR 1909	—	11,335,669		—	£11,335,669	—	£ 747,524 19 8	

OVERSEA EXPORTS, 1909.

No. 18.—Return showing the Oversea Exports from the State of South Australia (including the Northern Territory) for the Year ended December 31st, 1909.

Articles and Country to which Exported.	Quantity—Produce or Manufacture.				Value—Produce or Manufacture.			
	State.	Other Australian.	Other.	Total.	State.	Other Australian.	Other.	Total.
					£	£	£	£
ALE, BEER, AND PORTER (IN BOTTLE)—			galls.	galls.				
United Kingdom	—	—	16	16	—	—	4	4
AMMONIA, SULPHATE—	cwts.			cwts.				
Java	4,200	—	—	4,200	2,635	—	—	2,635
ANIMALS, LIVING—								
Cattle (Ordinary).	number			number				
Java	16	—	—	16	80	—	—	80
Philippine Islands	15	—	—	15	69	—	—	69
	31	—	—	31	149	—	—	149
Cattle for Stud Purposes.	number	—	—	number				
Ceylon	3	—	—	3	60	—	—	60
Horses (Ordinary)—Mares.	number			number				
Ceylon	9	—	—	9	225	—	—	225
India	96	—	—	96	1,953	—	—	1,953
	105	—	—	105	2,178	—	—	2,178
Geldings.	number			number				
United Kingdom	1	—	—	1	70	—	—	70
Ceylon	27	—	—	27	675	—	—	675
India	258	—	—	258	5,509	—	—	5,509
Philippine Islands	1	—	—	1	20	—	—	20
	287	—	—	287	6,274	—	—	6,274
Poultry for Breeding Purposes.	number			number				
Cape Colony	5	—	—	5	17	—	—	17
Sheep, for Breeding Purposes.	number			number				
Cape Colony	4	—	—	4	100	—	—	100
Natal	30	—	—	30	152	—	—	152
	34	—	—	34	252	—	—	252
Other.								
United Kingdom	—	—	—	—	250	—	—	250
APPAREL AND ATTIRE—								
United Kingdom	—	—	—	—	13	—	55	68
Africa (British East)	—	—	—	—	—	—	5	5
India	—	—	—	—	25	—	4	29
Natal	—	—	—	—	—	—	20	20
Philippine Islands	—	—	—	—	—	—	40	40
	—	—	—	—	38	—	124	162
ARMS, AMMUNITION, AND EXPLOSIVES—								
Rifles and Shotguns.								
United Kingdom	—	—	—	—	—	—	14	14
New Zealand	—	—	—	—	—	—	18	18
Belgium	—	—	—	—	—	—	40	40
	—	—	—	—	—	—	72	72
Other.								
United Kingdom	—	—	—	—	—	—	2	2
United States of America	—	—	—	—	—	—	6	6
	—	—	—	—	—	—	8	8
Cartridges.								
Java	—	—	—	—	—	—	3	3
ARTICLES, UNSPECIFIED—								
United Kingdom	—	—	—	—	946	12	90	1,048
Ceylon	—	—	—	—	5	—	—	5
New Zealand	—	—	—	—	3	—	—	3
Belgium	—	—	—	—	25	90	—	115
Germany	—	—	—	—	191	—	155	346
Italy	—	—	—	—	—	—	10	10
	—	—	—	—	1,170	102	255	1,527

No. 18.—Oversea Exports from the State of South Australia (including the Northern Territory) for the Year ended December 31st, 1909—*continued.*

Articles and Country to which Exported.	Quantity—Produce or Manufacture				Value—Produce or Manufacture.			
	State.	Other Australian.	Other.	Total.	State.	Other Australian	Other.	Total.
					£	£	£	£
BAGS, BASKETS, BOXES, &c.—								
United Kingdom	—	—	—	—	—	—	28	28
BARK, TANNING—	cwts.			cwts.				
United Kingdom	10,359	—	—	10,359	4,877	—	—	4,877
Mauritius	99	—	—	99	49	—	—	49
New Zealand	9,276	—	—	9,276	4,533	—	—	4,533
France	206	—	—	206	105	—	—	105
New Caledonia	218	—	—	218	117	—	—	117
	20,158	—	—	20,158	9,681	—	—	9,681
BELTING, COMPOSITION—								
United Kingdom	—	—	—	—	—	—	310	310
India	—	—	—	—	—	—	66	66
	—	—	—	—	—	—	376	376
BISCUITS—		lbs.		lbs.				
Ceylon	—	24	—	24	—	1	—	1
BOOKS—								
United Kingdom	—	—	—	—	721	2	208	931
Germany	—	—	—	—	75	—	—	75
United States of America	—	—	—	—	20	—	—	20
	—	—	—	—	816	2	208	1,026
BOOTS, SHOES, AND SLIPPERS, LEATHER—								
United Kingdom	—	—	—	—	—	—	8	8
BULLION—								
Gold—Bar, Dust, Ingots, and Sheet.	ozs.			ozs.				
Hongkong	583	—	—	583	1,997	—	—	1,997
Silver—Bar, Ingot, or Sheet.		ozs.	—	ozs.				
Ceylon	—	1,680,464	—	1,680,464	—	166,760	—	166,760
India	—	757,512	—	757,512	—	74,320	—	74,320
China	—	54,178	—	54,178	—	5,030	—	5,030
	—	2,492,154	—	2,492,154	—	246,110	—	246,110
BUTTER—	lbs.	lbs.		lbs.				
United Kingdom	1,522,654	—	—	1,522,654	76,062	—	—	76,062
Straits Settlements	600	20,995	—	21,595	25	1,188	—	1,213
Java	—	34,606	—	34,606	—	1,925	—	1,925
Peru	—	4,580	—	4,580	—	267	—	267
	1,523,254	60,181	—	1,583,435	76,087	3,380	—	79,467
CHEESE—		lbs.		lbs.				
Straits Settlements	—	229	—	229	—	9	—	9
CHINA—PARIAN AND PORCELAIN WARE—								
United Kingdom	—	—	—	—	—	—	25	25
CLOCKS—								
United Kingdom	—	—	—	—	—	—	79	79
CONCENTRATES—		cwts.		cwts.				
Silver and Silver-lead.								
United Kingdom	—	46,209	—	46,209	—	16,400	—	16,400
Belgium	—	773,329	—	773,329	—	290,199	—	290,199
France	—	103,041	—	103,041	—	37,022	—	37,022
Germany	—	75,500	—	75,500	—	22,936	—	22,936
Netherlands	—	170,726	—	170,726	—	66,420	—	66,420
	—	1,168,805	—	1,168,805	—	432,977	—	432,977
Tin.	cwts.			cwts.				
Straits Settlements	5,625	—	—	5,625	21,668	—	—	21,668
Zinc.	cwts.	cwts.		cwts.				
United Kingdom	105	84,220	—	84,325	63	11,106	—	11,169
Belgium	—	4,525,754	—	4,525,754	—	881,788	—	881,788
France	—	481,757	—	481,757	—	85,820	—	85,820
Germany	—	261,609	—	261,609	—	45,501	—	45,501
Netherlands	—	139,107	—	139,107	—	27,220	—	27,220
	105	5,492,447	—	5,492,552	63	1,051,435	—	1,051,498

No. 18.—Oversea Exports from the State of South Australia (including the Northern Territory) for the Year ended December 31st, 1909—*continued.*

Articles and Country to which Exported.	Quantity—Produce or Manufacture.				Value—Produce or Manufacture.			
	State.	Other Australian.	Other.	Total.	State.	Other Australian.	Other.	Total.
	lbs.	lbs.	lbs.	lbs.	£	£	£	£
CONFECTIONERY—								
United Kingdom	192	—	77	269	6	—	4	10
Ceylon	—	72	—	72	—	1	—	1
	192	72	77	341	6	1	4	11
COPPER—			cwts.	cwts.				
Bars, Rods, and Strips.								
Hongkong	—	—	36	36	—	—	132	132
Ingots.	cwts.			cwts.				
United Kingdom	9,500	—	—	9,500	28,300	—	—	28,300
India	2,100	—	—	2,100	6,800	—	—	6,800
Austria	7,000	—	—	7,000	20,800	—	—	20,800
Belgium	53,332	—	—	53,332	159,624	—	—	159,624
Germany	30,500	—	—	30,500	91,570	—	—	91,570
	102,432	—	—	102,432	307,094	—	—	307,094
In Matte.	cwts.			cwts.				
United Kingdom	735	—	—	735	1,025	—	—	1,025
Plate and Sheet (Plain).			cwts.	cwts.				
United Kingdom	—	—	8	8	—	—	28	28
CORDAGE AND TWINES—								
Cordage Metal.								
United Kingdom	—	—	—	—	—	—	7	7
Unserviceable.								
United Kingdom	—	—	—	—	—	—	30	30
Other.								
United Kingdom	—	—	—	—	—	—	13	13
CORKS AND BUNGS—								
Straits Settlements	—	—	—	—	—	—	4	4
COSIES, CUSHIONS, CURTAINS, &c.—								
United Kingdom	—	—	—	—	—	—	97	97
Africa, British East	—	—	—	—	—	—	30	30
	—	—	—	—	—	—	127	127
COTTON WASTE—								
United Kingdom	—	—	—	—	29	—	—	29
CUTLERY—								
United Kingdom	—	—	—	—	—	—	95	95
EARTHENWARE—								
United Kingdom	—	—	—	—	—	1	—	1
India	—	—	—	—	—	24	—	24
	—	—	—	—	—	25	—	25
ELECTRICAL MATERIALS—								
United Kingdom	—	—	—	—	20	—	27	47
FANCY GOODS—								
United Kingdom	—	—	—	—	5	—	20	25
India	—	—	—	—	10	—	3	13
	—	—	—	—	15	—	23	38
FEATHERS, UNDRESSED—								
United Kingdom	—	—	—	—	120	—	—	120
FIBRES, OTHER—	cwts.			cwts.				
United Kingdom	241	—	—	241	96	—	—	96
FISH—								
Fresh, or Preserved by Cold Process.	lbs.			lbs.				
United Kingdom	1,120	—	—	1,120	10	—	—	10
Smoked or Dried (Not Salted).	lbs.			lbs.				
Hongkong	75,180	—	—	75,180	1,566	—	—	1,566
Other (including Salted).	cwts.			cwts.				
Hongkong	15	—	—	15	40	—	—	40
Straits Settlements	80	—	—	80	149	—	—	149
	95	—	—	95	189	—	—	189

No. 18.—Oversea Exports from the State of South Australia (including the Northern Territory) for the Year ended December 31st, 1909—*continued.*

Articles and Country to which Exported.	Quantity—Produce or Manufacture.				Value—Produce or Manufacture.			
	State.	Other Australian.	Other.	Total.	State.	Other Australian.	Other.	Total.
	cwts.			cwts.	£	£	£	£
FODDER, COMPRESSED—								
Straits Settlements	43	—	—	43	12	—	—	12
Java	45	—	—	45	10	—	—	10
	88	—	—	88	22	—	—	22
FRUITS AND VEGETABLES—								
Fruits, Dried—Raisins (Other).	lbs.			lbs.				
United Kingdom	399,018	—	—	399,018	4,159	—	—	4,159
Natal	21,652	—	—	21,652	278	—	—	278
	420,670	—	—	420,670	4,437	—	—	4,437
Other.	lbs.							
United Kingdom	1,085	—	—	1,085	28	—	—	28
India	28	—	—	28	3	—	—	3
	1,113	—	—	1,113	31	—	—	31
Preserved in Liquid—Pints and Over Half-pints.								
United Kingdom	94	—	—	94	43	—	—	43
Ceylon	182	—	—	182	85	—	—	85
India	608	—	—	608	288	—	—	288
	884	—	—	884	416	—	—	416
Quarts and Over Pints.	doz.	doz.		doz.				
Ceylon	—	14	—	14	—	5	—	5
India	151	—	—	151	62	—	—	62
New Zealand	75	—	—	75	19	—	—	19
	226	14	—	240	81	5	—	86
FRUITS, FRESH—								
Apples.	centals			centals				
United Kingdom	13,391	—	—	13,391	13,004	—	—	13,004
Burmah	10	—	—	10	7	—	—	7
Ceylon	773	—	—	773	495	—	—	495
India	1,397	—	—	1,397	903	—	—	903
Belgium	105	—	—	105	90	—	—	90
France	254	—	—	254	254	—	—	254
Germany	8,563	—	—	8,563	7,897	—	—	7,897
Italy	394	—	—	394	218	—	—	218
Java	235	—	—	235	218	—	—	218
Sweden	48	—	—	48	30	—	—	30
	25,170	—	—	25,170	23,116	—	—	23,116
Citrus.	centals			centals				
United Kingdom	1,254	—	—	1,254	903	—	—	903
Ceylon	41	—	—	41	45	—	—	45
Germany	3	—	—	3	4	—	—	4
	1,298	—	—	1,298	952	—	—	952
Other.	centals			centals				
United Kingdom	2,983	—	—	2,983	2,843	—	—	2,843
Burmah	10	—	—	10	11	—	—	11
Ceylon	113	—	—	113	99	—	—	99
France	2	—	—	2	2	—	—	2
Germany	728	—	—	728	589	—	—	589
	3,836	—	—	3,836	3,544	—	—	3,544
FURNITURE—								
United Kingdom	—	—	—	—	—	—	60	60
GLASSWARE, OTHER—								
United Kindgom	—	—	—	—	—	—	18	18
GLOVES—								
United Kingdom	—	—	—	—	—	—	45	45
GLUE PIECES AND SINEWS—	cwts.		—	cwts.		—	—	
United Kingdom	89	—	—	89	50	—	—	50
GLYCERINE, UNREFINED—	lbs.			lbs.				
United Kingdom	57,620	—	—	57,620	410	—	—	410

No. 18.—Oversea Exports from the State of South Australia (including the Northern Territory) for the Year ended December 31st, 1909—*continued.*

Articles and Country to which Exported.	Quantity—Produce or Manufacture.				Value—Produce or Manufacture.			
	State.	Other Australian.	Other.	Total.	State.	Other Australian.	Other.	Total.
					£	£	£	£
GRAIN AND PULSE—								
Barley.	centals			centals				
United Kingdom	66,947	—	—	66,947	20,128	—	—	20,128
Java	6	—	—	6	2	—	—	2
	66,953	—	—	66,953	20,130	—	—	20,130
Oats.	centals			centals				
United Kingdom	12,216	—	—	12,216	3,119	—	—	3,119
Ceylon	80	—	—	80	25	—	—	25
Straits Settlements	56	—	—	56	17	—	—	17
Java	1,059	—	—	1,059	362	—	—	362
	13,411	—	—	13,411	3,523	—	—	3,523
Wheat.	centals			centals				
United Kingdom	6,934,828	—	—	6,934,828	2,459,810	—	—	2,459,810
Africa, British East	211	—	—	211	70	—	—	70
Cape Colony	1,071,301	—	—	1,071,301	394,949	—	—	394,949
India	45,793	—	—	45,793	14,163	—	—	14,163
Natal	28,976	—	—	28,976	11,917	—	—	11,917
Belgium	42,860	—	—	42,860	16,702	—	—	16,702
Italy	141,082	—	—	141,082	47,027	—	—	47,027
New Caledonia	1,500	—	—	1,500	788	—	—	788
Peru	180,481	—	—	180,481	70,820	—	—	70,820
	8,447,032	—	—	8,447,032	3,016,246	—	—	3,016,246
Bran, Pollard, and Sharps.	centals			centals				
Ceylon	195	—	—	195	55	—	—	55
Java	676	—	—	676	170	—	—	170
	871	—	—	871	225	—	—	225
Flour, Wheaten.	centals			centals				
United Kingdom	84,711	—	—	84,711	38,709	—	—	38,709
Borneo	100	—	—	100	50	—	—	50
Cape Colony	72,333	—	—	72,333	34,688	—	—	34,688
Ceylon	23,548	—	—	23,548	10,656	—	—	10,656
Hongkong	320	—	—	320	176	—	—	176
Natal	178,286	—	—	178,286	85,696	—	—	85,696
Straits Settlements	24,510	—	—	24,510	11,572	—	—	11,572
Africa, Portuguese East	133,550	—	—	133,550	66,004	—	—	66,004
Egypt	26,195	—	—	26,195	12,381	—	—	12,381
Java	160,751	—	—	160,751	80,066	—	—	80,066
New Guinea, Dutch	60	—	—	60	31	—	—	31
Philippine Islands	1,004	—	—	1,004	550	—	—	550
Sumatra	9,838	—	—	9,838	4,922	—	—	4,922
	715,206	—	—	715,206	345,501	—	—	345,501
Oatmeal, Wheatmeal, &c.	lbs.			lbs.				
Java	3,200	—	—	3,200	16	—	—	16
GREASES, OTHER—	cwts.			cwts.				
Straits Settlements	71	—	—	71	50	—	—	50
GUMS, DRY—OTHER—	cwts.			cwts.				
United Kingdom	2,050	—	—	2,050	1,036	—	—	1,036
Austria	616	—	—	616	166	—	—	166
Belgium	240	—	—	240	506	—	—	506
France	202	—	—	202	76	—	—	76
Germany	20,345	—	—	20,345	5,138	—	—	5,138
United States of America	180	—	—	180	39	—	—	39
	23,633	—	—	23,633	6,961	—	—	6,961
HAIR, OTHER—	lbs.			lbs.				
United Kingdom	36,202	—	—	36,202	3,308	—	—	3,308
HAY AND CHAFF—	cwts.			cwts.				
Ceylon	584	—	—	584	109	—	—	109
Java	673	—	—	673	126	—	—	126
	1,257	—	—	1,257	235	—	—	235
HATS, CAPS, AND BONNETS—FELT HATS—								
United Kingdom	—	—	—	—	—	—	2	2

No. 18.—Oversea Exports from the State of South Australia (including the Northern Territory) for the Year ended December 31st, 1909—*continued.*

Articles and Country to which Exported.	Quality—Produce or Manufacture.				Value—Produce or Manufacture.			
	State.	Other Australian.	Other.	Total.	State.	Other Australian.	Other.	Total.
	lbs.			lbs.	£	£	£	£
HONEY—								
United Kingdom	109,444	—	—	109,444	1,143	—	—	1,143
Natal	1,316	—	—	1,316	21	—	—	21
Germany	484	—	—	484	6	—	—	6
	111,244	—	—	111,244	1,170	—	—	1,170
HORNS—								
United Kingdom	—	—	—	—	1,209	—	—	1,209
Netherlands	—	—	—	—	4	—	—	4
	—	—	—	—	1,213	—	—	1,213
INKS, PRINTING AND STENCILLING—								
United Kingdom	—	—	—	—	—	—	91	91
INSECTICIDES, SHEEPWASHES, &c.—								
United Kingdom	—	—	—	—	—	—	107	107
India	—	—	—	—	—	—	3	3
	—	—	—	—	—	—	110	110
INSTRUMENTS—								
Microscopes and Telescopes.								
United Kingdom	—	—	—	—	—	—	47	47
Musical—Pianos.			number	number				
United Kingdom	—	—	2	2	—	—	155	155
Other.								
United Kingdom	—	—	—	—	—	—	360	360
Surgical and Dental.								
United Kingdom	—	—	—	—	—	—	27	27
Talking Machines—Phonographs.								
United Kingdom	—	—	—	—	—	—	15	15
IRON AND STEEL—								
Bar, Rod, Angle, and Tee.			cwts.	cwts.				
United Kingdom	—	—	177	177	—	—	71	71
Plate and Sheet—Galvanized.			cwts.	cwts.				
United Kingdom	—	—	42	42	—	—	32	32
Scrap.			cwts.	cwts.				
United Kingdom	—	—	22,980	22,980	—	—	2,160	2,160
China	—	—	1,270	1,270	—	—	143	143
	—	—	24,250	24,250	—	—	2,303	2,303
JAMS AND JELLIES—	lbs.	lbs.						
United Kingdom	144	—	—	144	4	—	—	4
Ceylon	1,152	72	—	1,224	17	1	—	18
New Zealand	672	—	—	672	10	—	—	10
	1,968	72	—	2,040	31	1	—	32
JEWELLERY AND IMITATION JEWELLERY—								
United Kingdom	—	—	—	—	78	—	199	277
Cameos and Precious Stones (Unset).								
Germany	—	—	—	—	—	214	—	214
United States of America	—	—	—	—	—	7,256	—	7,256
	—	—	—	—	—	7,470	—	7,470
LEAD, PIG—	cwts.	cwts.		cwts.				
United Kingdom	—	4,540	—	4,540	—	2,610	—	2,610
Ceylon	—	38,000	—	38,000	—	21,550	—	21,550
Belgium	—	3,500	—	3,500	—	1,963	—	1,963
Germany	27,000	15,500	—	42,500	15,787	8,788	—	24,575
Italy	—	11,000	—	11,000	—	6,200	—	6,200
	27,000	72,540	—	99,540	15,787	41,111	—	56,898

No. 18.—Oversea Exports from the State of South Australia (including the Northern Territory) for the Year ended December 31st, 1909—*continued.*

Articles and Country to which Exported.	Quantity—Produce or Manufacture.				Value—Produce or Manufacture.			
	State.	Other Australian.	Other.	Total.	State.	Other Australian.	Other.	Total.
					£	£	£	£
LEATHER—								
United Kingdom	—	—	—	—	12,858	—	15	12,873
Ceylon	—	—	—	—	60	—	—	60
Java	—	—	—	—	114	—	—	114
Syria	—	—	—	—	303	—	—	303
	—	—	—	—	13,335	—	15	13,350
Manufactures, N.E.I.								
United Kingdom	—	—	—	—	—	—	13	13
India	—	—	—	—	8	—	—	8
Natal	—	—	—	—	—	—	3	3
Straits Settlements	—	—	—	—	19	—	—	19
United States of America	—	—	—	—	6	—	—	6
	—	—	—	—	33	—	16	49
MACHINES AND MACHINERY—								
Agricultural Machinery and Implements—Cream Separators.								
Sweden	—	—	—	—	—	—	35	35
Strippers.	number			number				
Africa, British East	4	—	—	4	220	—	—	220
Other.								
Africa, British East	—	—	—	—	204	—	—	204
Ceylon	—	—	—	—	—	—	9	9
India	—	—	—	—	—	—	6	6
	—	—	—	—	204	—	15	219
Electrical Machinery and Appliances.								
United Kingdom	—	—	—	—	—	—	314	314
Italy	—	—	—	—	—	—	38	38
	—	—	—	—	—	—	352	352
Sewing, &c., Machines.								
Germany	—	—	—	—	—	—	15	15
Typewriters and Parts thereof.								
France	—	—	—	—	—	—	10	10
Other.								
United Kingdom	—	—	—	—	25	—	467	492
Hongkong	—	—	—	—	—	—	10	10
Natal	—	—	—	—	861	—	236	1,097
Africa, Portuguese East	—	—	—	—	3,248	—	—	3,248
Sweden	—	—	—	—	—	—	45	45
	—	—	—	—	4,134	—	758	4,892
MANURES—								
Superphosphates.	cwts.			cwts.				
New Zealand	1,145	—	—	1,145	157	—	—	157
Other.	cwts.			cwts.				
Ceylon	602	—	—	602	31	—	—	31
New Zealand	70,340	—	—	70,340	3,079	—	—	3,079
	70,942	—	—	70,942	3,110	—	—	3,110
MEATS—								
Bacon and Hams.	lbs.			lbs.				
India	23	—	—	23	1	—	—	1
Preserved by Cold Process—Mutton and Lamb.	lbs.			lbs.				
United Kingdom	9,487,490	—	—	9,487,490	117,100	—	—	117,100
Poultry.	pairs			pairs				
United Kingdom	462	—	—	462	115	—	—	115
Rabbits and Hares.	pairs			pairs				
United Kingdom	333,584	—	—	333,584	12,477	—	—	12,477
Other.	lbs.			lbs.				
United Kingdom	44,711	—	—	44,711	833	—	—	833

No. 18.—Oversea Exports from the State of South Australia (including the Northern Territory) for the Year ended December 31st, 1909—*continued.*

Articles and Country to which Exported.	Quantity—Produce or Manufacture.				Value—Produce or Manufacture.			
	State.	Other Australian.	Other.	Total.	State.	Other Australian.	Other.	Total.
					£	£	£	£
MEATS—*continued*—								
Preserved in Tins, &c.	lbs.			lbs.				
United Kingdom	634,834	—	—	634,834	9,998	—	—	9,998
Java	480	—	—	480	6	—	—	6
	635,314	—	—	635,314	10,004	—	—	10,004
Other (including Salted).	cwts.			cwts.				
Java	179	—	—	179	239	—	—	239
Philippine Islands	10	—	—	10	20	—	—	20
	189	—	—	189	259	—	—	259
MEDICINES—								
United Kingdom	—	—	—	—	21	—	25	46
India	—	—	—	—	29	—	—	29
United States of America	—	—	—	—	—	—	13	13
	—	—	—	—	50	—	38	88
METALS—								
Aluminium, Bronze, &c.								
United Kingdom	—	—	43	43	—	—	82	82
Antimony and Lead Compounds.								
Germany	—	—	—	—	—	1,400	—	1,400
Scrap (except Iron and Steel).	cwts.		cwts.	cwts.				
United Kingdom	563	—	—	563	421	—	—	421
Hongkong	—	—	2	2	—	—	2	2
Belgium	—	—	4,058	4,058	—	—	373	373
	563	—	4,060	4,623	421	—	375	796
Manufactures of—Bolts, Nuts, Rivets, N.E.I.								
United Kingdom	—	—	—	—	—	—	16	16
Pipes and Tubes.								
United Kingdom	—	—	—	—	—	—	33	33
Platedware.								
United Kingdom	—	—	—	—	—	—	306	306
Africa, British East	—	—	—	—	—	—	90	90
	—	—	—	—	—	—	396	396
Stoves, Lamp and Gas.								
United Kingdom	—	—	—	—	—	—	1	1
Other.								
United Kingdom	—	—	—	—	10	—	287	297
India	—	—	—	—	8	—	—	8
Straits Settlements	—	—	—	—	—	—	245	245
Germany	—	—	—	—	7	—	304	311
Java	—	—	—	—	—	—	2	2
	—	—	—	—	25	—	838	863
MILK — PRESERVED, CONCENTRATED, &c. (SWEETENED).	lbs.			lbs.				
Straits Settlements	—	48	—	48	—	1	—	1
NUTS, EDIBLE—ALMONDS—	lbs.			lbs.				
Java	220	—	—	220	10	—	—	10
OILCAKE—	centals			centals				
Java	11	—	—	11	5	—	—	5
OILS IN BULK—								
Eucalyptus.								
United Kingdom	—	—	—	—	734	—	—	734
Natal	—	—	—	—	30	—	—	30
Germany	—	—	—	—	6	—	—	6
Sweden	—	—	—	—	95	—	—	95
	—	—	—	—	865	—	—	865
Olive.	galls.			galls.				
New Caledonia	2	—	—	2	2	—	—	2

No. 18.—Oversea Exports from the State of South Australia (including the Northern Territory) for the Year ended December 31st, 1909—*continued.*

Articles and Country to which Exported.	Quantity—Produce or Manufacture.				Value—Produce or Manufacture.			
	State.	Other Australian.	Other.	Total.	State.	Other Australian.	Other.	Total.
					£	£	£	£
ORES, CLAYS, AND MINERAL EARTHS—								
Copper.	cwts.			cwts.				
United Kingdom	537	—	—	537	170	—	—	170
Japan	323	—	—	323	145	—	—	145
	860	—	—	860	315	—	—	315
Gold Ore, Quartz, &c.								
United Kingdom	48	—	—	48	120	—	—	120
Iron.								
United Kingdom	92	—	—	92	2	—	—	2
Silver and Silver-lead.		cwts.		cwts.				
United Kingdom	—	13,797	—	13,797	—	5,200	—	5,200
Belgium	—	70,200	—	70,200	—	26,915	—	26,915
France	—	81	—	81	—	6	—	6
Netherlands	—	105,617	—	105,617	—	38,616	—	38,616
	—	189,695	—	189,695	—	70,737	—	70,737
Tin.	cwts.			cwts.				
Straits Settlements	3,144	—	—	3,144	11,000	—	—	11,000
Wolfram.	cwts.			cwts.				
Straits Settlements	17	—	—	17	40	—	—	40
Germany	94	—	—	94	370	—	—	370
	111	—	—	111	410	—	—	410
Other.	cwts.	cwts.		cwts.				
United Kingdom	245	624	—	869	231	73	—	304
Germany	100	—	—	100	100	—	—	100
	345	624	—	969	331	73	—	404
PAPER—								
Advertising Matter.								
United Kingdom	—	—	—	—	—	—	2	2
Other.								
United Kingdom	—	—	—	—	—	—	85	85
PEARLSHELL—	cwts.			cwts.				
United Kingdom	624	—	—	624	4,805	—	—	4,805
United States of America	559	—	—	559	5,280	—	—	5,280
	1,183	—	—	1,183	10,085	—	—	10,085
PERSONAL AND HOUSEHOLD EFFECTS—								
United Kingdom	—	—	—	—	1,785	5	1,115	2,905
Ceylon	—	—	—	—	15	—	—	15
India	—	—	—	—	6	—	—	6
Natal	—	—	—	—	15	—	—	15
Straits Settlements	—	—	—	—	—	150	—	150
France	—	—	—	—	40	—	—	40
Germany	—	—	—	—	10	—	—	10
	—	—	—	—	1,871	155	1,115	3,141
PICKLES, SAUCES, OLIVES, &c.—PINTS AND OVER HALF-PINTS—	doz.			doz.				
Straits Settlements	6	—	—	6	2	—	—	2
PICTURES—								
United Kingdom	—	—	—	—	326	2	210	538
Africa, British East	—	—	—	—	—	—	1	1
	—	—	—	—	326	2	211	539
PIECE GOODS—								
Cotton and Linen.								
United Kingdom	—	—	—	—	—	—	12	12
Silk.								
United Kingdom	—	—	—	—	—	—	10	10
Velvets, &c.								
United Kingdom	—	—	—	—	—	—	36	36
Woollens or Containing Wool.								
United Kingdom	—	—	—	—	—	—	26	26

No. 18.—Oversea Exports from the State of South Australia (including the Northern Territory) for the Year ended December 31st, 1909—*continued.*

Articles and Country to which Exported.	Quantity—Produce or Manufacture.				Value—Produce or Manufacture.			
	State.	Other Australian	Other.	Total.	State.	Other Australian.	Other.	Total.
					£	£	£	£
PIPES, SMOKING—OTHER—								
United Kingdom	—	—	—	—	—	—	417	417
France	—	—	—	—	—	—	135	135
	—	—	—	—	—	—	552	552
PLANTS, TREES, AND BULBS—								
Ceylon	—	—	—	—	1	—	—	1
Natal	—	—	—	—	5	—	—	5
	—	—	—	—	6	—	—	6
RAGS—	cwts.			cwts.				
United Kingdom	415	—	—	415	816	—	—	816
RUBBER, MANUFACTURES, N.E.I.—								
United Kingdom	—	—	—	—	—	—	35	35
Germany	—	—	—	—	—	—	311	311
	—	—	—	—	—	—	346	346
RUGS AND RUGGING—	—							
United Kingdom	—	—	—	—	14	—	—	14
SALT, OTHER—	cwts.			cwts.				
New Zealand	160,940	—	—	160,940	9,892	—	—	9,892
SAUSAGE CASINGS—								
Germany	—	—	—	—	1,139	870	—	2,009
SEEDS, OTHER—								
Africa, British East	—	—	—	—	—	10	—	10
Cape Colony	—	—	—	—	18	—	—	18
Ceylon	—	—	—	—	11	—	—	11
Germany	—	—	—	—	14	—	—	14
	—	—	—	—	43	10	—	53
SKINS AND HIDES—								
Hides—Cattle.	number			number				
United Kingdom	5,166	—	—	5,166	5,256	—	—	5,256
Germany	107	—	—	107	58	—	—	58
	5,273	—	—	5,273	5,314	—	—	5,314
Horse.	number			number				
United Kingdom	759	—	—	759	356	—	—	356
Skins—Rabbit and Hare.	lbs.			lbs.				
United Kingdom	509,419	—	—	509,419	25,986	—	—	25,986
Germany	6,420	—	—	6,420	438	—	—	438
United States of America	1,196	—	—	1,196	90	—	—	90
	517,035	—	—	517,035	26,514	—	—	26,514
Sheep—With Wool.	number			number				
United Kingdom	467,310	235	—	467,545	126,080	79	—	126,159
Belgium	340,553	—	—	340,553	62,940	—	—	62,940
France	878,580	—	—	878,580	198,638	—	—	198,638
Germany	64	—	—	64	23	—	—	23
United States of America	41,642	—	—	41,642	4,772	—	—	4,772
	1,728,149	235	—	1,728,384	392,453	79	—	392,532
Other.								
United Kingdom	—	—	—	—	9,960	—	—	9,960
Belgium	—	—	—	—	799	—	—	799
Germany	—	—	—	—	1,010	—	—	1,010
	—	—	—	—	11,769	—	—	11,769
SOAP—								
Toilet, Fancy, &c.	lbs.			lbs.				
Ceylon	56	—	—	56	2	—	—	2
Other.	lbs.			lbs.				
Burmah	2,500	—	—	2,500	18	—	—	18
Ceylon	13,424	—	—	13,424	208	—	—	208
Straits Settlements	196,710	—	—	196,710	1,329	—	—	1,329
Java	28,224	—	—	28,224	206	—	—	206
Sumatra	26,000	—	—	26,000	191	—	—	191
	266,858	—	—	266,858	1,952	—	—	1,952

No. 18.—Oversea Exports from the State of South Australia (including the Northern Territory) for the Year ended December 31st, 1909—*continued.*

Articles and Country to which Exported.	Quantity—Produce or Manufacture.				Value—Produce or Manufacture.			
	State.	Other Australian.	Other.	Total.	State.	Other Australian.	Other.	Total.
					£	£	£	£
SPECIE—GOLD—								
United Kingdom	—	—	—	—	—	—	7,500	7,500
Ceylon	—	—	—	—	—	2,500	—	2,500
Hongkong	—	—	—	—	—	90	—	90
India	—	—	—	—	—	10,000	—	10,000
	—	—	—	—	—	12,590	7,500	20,090
SPECTACLES, &c.—								
United Kingdom	—	—	—	—	—	—	1	1
SPIRITS—								
Brandy (in Bottle).	galls.			galls.				
United Kingdom	22	—	—	22	9	—	—	9
Straits Settlements	54	—	—	54	28	—	—	28
	76	—	—	76	37	—	—	37
Brandy (Bulk).	galls.			galls.				
United Kingdom	13	—	—	13	11	—	—	11
Ceylon	81	—	—	81	67	—	—	67
	94	—	—	94	78	—	—	78
Essences, Fruit Extracts, &c.			galls.	galls.				
United Kingdom	—	—	4	4	—	—	7	7
STATIONERY, MANUFACTURED—								
United Kingdom	—	—	—	—	—	—	21	21
Cape Colony	—	—	—	—	5	—	—	5
Ceylon	—	—	—	—	2	—	—	2
India	—	—	—	—	7	—	—	7
Straits Settlements	—	—	—	—	1	—	—	1
	—	—	—	—	15	—	21	36
STEARINE—	lbs.			lbs.				
United Kingdom	5,712	—	—	5,712	82	—	—	82
STONE (INCLUDING MARBLE AND SLATE)—MARBLE, WROUGHT—								
United Kingdom	—	—	—	—	15	—	—	15
TALLOW, UNREFINED—	cwts.			cwts.				
United Kingdom	28,416	—	—	28,416	36,158	—	—	36,158
Germany	10	—	—	10	12	—	—	12
Java	17	—	—	17	21	—	—	21
Netherlands	10	—	—	10	12	—	—	12
	28,453	—	—	28,453	36,203	—	—	36,203
TEA—			lbs.	lbs.				
Ceylon	—	—	2,475	2,475	—	—	39	39
TIMBER, MOULDINGS—			lin. ft.	lin. ft.				
United Kingdom	—	—	202	202	—	—	14	14
TOOLS OF TRADE—								
United Kingdom	—	—	—	—	2	—	40	42
TORTOISE-SHELL—	lbs.			lbs.				
United Kingdom	242	—	—	242	200	—	—	200
VEHICLES—								
Bicycles, Tricycles, &c.								
United Kingdom	—	—	—	—	—	—	41	41
Motor Cars, &c.								
United Kingdom	—	—	—	—	—	—	69	69
Vehicles and Parts, Other.								
United Kingdom	—	—	—	—	—	—	3	3
India	—	—	—	—	42	—	—	42
	—	—	—	—	42	—	3	45
VINEGAR—	galls.			galls.				
India	33	—	—	33	3	—	—	3

No. 18.—Oversea Exports from the State of South Australia (including the Northern Territory) for the Year ended December 31st, 1909—*continued.*

Articles and Country to which Exported.	Quantity—Produce or Manufacture.				Value—Produce or Manufacture.			
	State.	Other Australian.	Other.	Total.	State.	Other Australian.	Other.	Total.
					£	£	£	£
WATCHES, CHRONOMETERS, &c.—								
United Kingdom	—	—	—	—	—	—	17	17
WAXES—BEESWAX—	lbs.			lbs.				
United Kingdom	4,937	—	—	4,937	307	—	—	307
WINES, FERMENTED—								
Still, in Bottle.	galls.			galls.				
United Kingdom	913	—	—	913	181	—	—	181
Ceylon	40	—	—	40	10	—	—	10
India	332	—	—	332	90	—	—	90
Straits Settlements	20	—	—	20	8	—	—	8
France	2	—	—	2	1	—	—	1
Germany	16	—	—	16	9	—	—	9
Java	116	—	—	116	47	—	—	47
	1,439	—	—	1,439	346	—	—	346
Still, in Bulk.	galls.			galls.				
United Kingdom	506,864	—	—	506,864	51,012	—	—	51,012
Burmah	205	—	—	205	41	—	—	41
Ceylon	2,325	—	—	2,325	384	—	—	384
India	4,268	—	—	4,268	869	—	—	869
Straits Settlements	449	—	—	449	124	—	—	124
Belgium	3,124	—	—	3,124	312	—	—	312
Germany	1,046	—	—	1,046	149	—	—	149
Java	549	—	—	549	88	—	—	88
	518,830	—	—	518,830	52,979	—	—	52,979
WOOD, ARTICLES MADE OF, OTHER—								
United Kingdom	—	—	—	—	—	—	9	9
Straits Settlements	—	—	—	—	—	—	20	20
France	—	—	—	—	—	—	6	6
Argentine Republic	—	—	—	—	80	—	—	80
	—	—	—	—	80	—	35	115
WOOL—								
Greasy.								
United Kingdom — lbs.	25,262,053	3,167,368	—	28,429,421	906,972	132,015	—	1,038,987
United Kingdom — bales	77,218	9,681	—	86,899				
Belgium — lbs.	3,331,993	—	—	3,331,993	112,922	—	—	112,922
Belgium — bales	9,888	—	—	9,888				
France — lbs.	12,021,650	—	—	12,021,650	361,520	—	—	361,520
France — bales	35,512	—	—	35,512				
Germany — lbs.	4,788,582	—	—	4,788,582	177,935	—	—	177,935
Germany — bales	14,520	—	—	14,520				
Italy — lbs.	30,084	—	—	30,084	1,021	—	—	1,021
Italy — bales	98	—	—	98				
United States of America — lbs.	740,886	58,534	—	799,420	36,368	2,778	—	39,146
United States of America — bales	2,463	195	—	2,658				
lbs.	46,175,248	3,225,902	—	49,401,150	1,596,738	134,793	—	1,731,531
bales	139,699	9,876	—	149,575				
Scoured or Washed.								
United Kingdom — lbs.	2,667,138	801,344	—	3,468,482	150,798	61,550	—	212,348
United Kingdom — bales	11,198	3,365	—	14,563				
Belgium — lbs.	64,393	—	—	64,393	3,055	—	—	3,055
Belgium — bales	265	—	—	265				
France — lbs.	368,659	—	—	368,659	22,773	—	—	22,773
France — bales	1,588	—	—	1,588				
Germany — lbs.	42,603	—	—	42,603	2,551	—	—	2,551
Germany — bales	182	—	—	182				
lbs.	3,142,793	801,344	—	3,944,137	179,177	61,550	—	240,727
bales	13,233	3,365	—	16,598				
TOTALS	—	—	—	—	6,385,459	2,064,864	18,392	8,468,715

INTER-STATE TRANSFERS, 1909.

No. 19.—Return showing Quantities and Values of Transfers of Australian and other Produce or Manufactures from the State of South Australia and the Northern Territory into other States during 1909.

Articles and State to which Transferred.	Quantity—Produce or Manufacture.			Value—Produce or Manufacture.		
	Australian Produce.	Other Produce.	Total.	Australian Produce.	Other Produce.	Total.
				£	£	£
ACIDS—						
Acetic (over 6 % and not more than 30 % absolute Acid).	galls.	galls.	galls.			
New South Wales	60	24	84	27	9	36
Acetic (over 30 % absolute Acid).	galls.	galls.	galls.			
New South Wales	191	227	418	102	125	227
Western Australia	88	—	88	36	—	36
Tasmania	—	1	1	—	1	1
	279	228	507	138	126	264
Boric.	cwts.	cwts.	cwts.			
New South Wales	—	6	6	—	9	9
Victoria	—	5	5	—	6	6
	—	11	11	—	15	15
Muriatic, Nitric, and Sulphuric.	cwts.	cwts.	cwts.			
New South Wales	16,456	59	16,515	5,135	81	5,216
Western Australia	195	—	195	351	—	351
	16,651	59	16,710	5,486	81	5,567
Salicylic.	cwts.	cwts.	cwts.			
New South Wales	—	7	7	—	26	26
Tartaric.	cwts.	cwts.	cwts.			
New South Wales	—	249	249	—	1,320	1,320
Western Australia	—	3	3	—	15	15
	—	252	252	—	1,335	1,335
Other.	cwts.	cwts.	cwts.			
New South Wales	5,054	397	5,451	6,227	678	6,905
Victoria	—	17	17	—	115	115
Western Australia	—	—	—	—	3	3
	5,054	414	5,468	6,227	796	7,023
ÆRATED AND MINERAL WATERS—						
New South Wales	—	—	—	428	115	543
Victoria	—	—	—	38	11	49
Western Australia	—	—	—	32	2	34
	—	—	—	498	128	626
ALE, PORTER, AND OTHER BEER, CIDER, AND PERRY, CONTAINING LESS THAN 2 % OF PROOF SPIRIT—						
New South Wales	—	—	—	390	31	421
Western Australia	—	—	—	148	—	148
	—	—	—	538	31	569
Ale, Beer, and Porter, in Bottle.	galls.	galls.	galls.			
New South Wales	5,209	15,989	21,198	796	3,254	4,050
Victoria	362	591	953	85	166	251
Queensland	2,784	—	2,784	429	—	429
Western Australia	3,543	1,285	4,828	552	296	848
	11,898	17,865	29,763	1,862	3,716	5,578
Ale, Beer, and Porter in Bulk.	galls.	galls.	galls.			
New South Wales	63,575	288	63,863	5,194	32	5,226
Victoria	32	—	32	6	—	6
Western Australia	10,272	—	10,272	813	—	813
	73,879	288	74,167	6,013	32	6,045
Cider and Perry, in Bottle.	galls.	galls.	galls.			
New South Wales	—	20	20	—	4	4

No. 19.—Return showing Quantities and Values of Transfers of Australian and other Produce or Manufactures from the State of South Australia and the Northern Territory into other States during 1909—*continued.*

Articles and State to which Transferred.	Quantity—Produce or Manufacture.			Value—Produce or Manufacture.		
	Australian Produce.	Other Produce.	Total.	Australian Produce.	Other Produce.	Total.
				£	£	£
ALKALIES—						
Alum.	cwts.	cwts.	cwts.			
New South Wales	—	20	20	—	10	10
Western Australia	—	1	1	—	1	1
	—	21	21	—	11	11
Soda Ash.	cwts.	cwts.	cwts.			
New South Wales	—	1,842	1,842	—	518	518
Soda, Bicarbonate and Carbonate.	cwts.	cwts.	cwts.			
New South Wales	—	317	317	—	128	128
Victoria	—	5	5	—	1	1
Western Australia	—	2	2	—	1	1
	—	324	324	—	130	130
Soda, Caustic.	cwts.	cwts.	cwts.			
New South Wales	—	470	470	—	323	323
Victoria	329	—	329	205	—	205
Western Australia	—	215	215	—	151	151
	329	685	1,014	205	474	679
Soda, Crystals.	cwts.	cwts.	cwts.			
New South Wales	196	18	214	46	6	52
Western Australia	6	—	6	3	—	3
	202	18	220	49	6	55
Soda, Nitrate.	cwts.	cwts.	cwts.			
New South Wales	—	1,015	1,015	—	538	538
Queensland	—	1,000	1,000	—	675	675
Western Australia	—	40	40	—	27	27
	—	2,055	2,055	—	1,240	1,240
Soda, Salicylate of.						
New South Wales	—	—	—	—	5	5
Soda, Silicate.	cwts.	cwts.	cwts.			
New South Wales	—	74	74	—	30	30
AMMONIA—						
Anhydrous, Liquid, and Muriate.						
New South Wales	—	—	—	521	79	600
Victoria	—	—	—	60	—	60
	—	—	—	581	79	660
Sulphate.	cwts.	cwts.	cwts.			
Western Australia	1,451	—	1,451	991	—	991
ANIMALS, LIVING—						
Cattle (Ordinary).	number	number	number			
New South Wales	1,622	—	1,622	10,834	—	10,834
Victoria	812	—	812	4,441	—	4,441
Queensland	24,025	—	24,025	87,779	—	87,779
Western Australia	48	—	48	490	—	490
	26,507	—	26,507	103,544	—	103,544
Cattle (for Stud purposes).	number	number	number			
New South Wales	42	—	42	1,309	—	1,309
Victoria	18	—	18	3,000	—	3,000
Queensland	8	—	8	488	—	488
Western Australia	23	—	23	294	—	294
	91	—	91	5,091	—	5,091
Horses (Ordinary)—Stallions.	number	number	number			
New South Wales	17	—	17	300	—	300
Victoria	92	—	92	6,430	—	6,430
	109	—	109	6,730	—	6,730
Horses (Ordinary)—Mares.	number	number	number			
New South Wales	7	—	7	182	—	182
Victoria	351	—	351	11,939	—	11,939
Queensland	19	—	19	133	—	133
Western Australia	11	—	11	425	—	425
	388	—	388	12,679	—	12,679

No. 19.—Return showing Quantities and Values of Transfers of Australian and other Produce or Manufactures from the State of South Australia and the Northern Territory into other States during 1909—*continued.*

Articles and State to which Transferred.	Quantity—Produce or Manufacture.			Value—Produce or Manufacture		
	Australian Produce.	Other Produce.	Total.	Australian Produce.	Other Produce.	Total.
				£	£	£
ANIMALS, LIVING—*continued*—						
Horses (Ordinary)—Geldings.	number	number	number			
New South Wales	123	—	123	3,614	—	3,614
Victoria	372	—	372	11,671	—	11,671
Queensland	156	—	156	1,116	—	1,116
Western Australia	97	—	97	2,743	—	2,743
	748	—	748	19,144	—	19,144
Horses (for Stud purposes)—Stallions.	number	number	number			
New South Wales	3	—	3	180	—	180
Victoria	18	—	18	1,800	—	1,800
Western Australia	7	—	7	770	—	770
	28	—	28	2,750	—	2,750
Horses (for Stud purposes)—Mares.	number	number	number			
Victoria	19	—	19	2,565	—	2,565
Western Australia	29	—	29	570	—	570
	48	—	48	3,135	—	3,135
Pigs (Ordinary).	number	number	number			
New South Wales	25	—	25	25	—	25
Victoria	7	—	7	3	—	3
	32	—	32	28	—	28
Poultry (Ordinary).	number	number	number			
New South Wales	39,383	—	39,383	3,339	—	3,339
Victoria	160	—	160	46	—	46
Western Australia	483	—	483	50	—	50
	40,026	—	40,026	3,435	—	3,435
Poultry (for Breeding Purposes).	number	number	number			
New South Wales	85	—	85	96	—	96
Victoria	80	—	80	222	—	222
Queensland	14	—	14	20	—	20
Western Australia	116	—	116	153	—	153
	295	—	295	491	—	491
Sheep (Ordinary).	number	number	number			
New South Wales	26,174	—	26,174	12,521	—	12,521
Victoria	70,829	—	70,829	29,262	—	29,262
Queensland	8,669	—	8,669	2,968	—	2,968
Western Australia	21,547	—	21,547	16,958	—	16,958
	127,219	—	127,219	61,709	—	61,709
Sheep (for Breeding purposes).	number	number	number			
New South Wales	1,708	—	1,708	6,334	—	6,334
Victoria	676	—	676	1,551	—	1,551
Queensland	80	—	80	278	—	278
Western Australia	5,739	20	5,759	14,857	14	14,871
	8,203	20	8,223	23,020	14	23,034
Animals, Other.	number	number	number			
New South Wales	—	—	—	747	29	776
Victoria	—	—	—	1,040	—	1,040
Queensland	—	—	—	14	—	14
Western Australia	—	—	—	165	—	165
	—	—	—	1,966	29	1,995
APPAREL AND ATTIRE—						
Articles N.E.I.						
New South Wales	—	—	—	81	283	364
Victoria	—	—	—	48	31	79
Queensland	—	—	—	213	—	213
Western Australia	—	—	—	91	9	100
Tasmania	—	—	—	—	2	2
	—	—	—	433	325	758
Corsets.						
New South Wales	—	—	—	68	1,034	1,102
Victoria	—	—	—	2	420	422
Western Australia	—	—	—	—	171	171
Tasmania	—	—	—	—	1	1
	—	—	—	70	1,626	1,696

No. 19.—Return showing Quantities and Values of Transfers of Australian and other Produce or Manufacture from the State of South Australia and the Northern Territory into other States during 1909—*continued.*

Articles and State to which Transferred.	Quantity—Produce or Manufacture.			Value—Produce or Manufacture.		
	Australian Produce.	Other Produce.	Total.	Australian Produce.	Other Produce.	Total.
				£	£	£
APPAREL AND ATTIRE—*continued*—						
Articles of Fur.						
New South Wales	—	—	—	79	187	266
Victoria	—	—	—	94	568	662
Western Australia	—	—	—	2	43	45
	—	—	—	175	798	973
Articles N.E.I., and Woollen.						
New South Wales	—	—	—	24,380	16,576	40,956
Victoria	—	—	—	11,020	5,177	16,197
Queensland	—	—	—	253	192	445
Western Australia	—	—	—	10,331	2,647	12,978
Tasmania	—	—	—	139	156	295
	—	—	—	46,123	24,748	70,871
Socks and Stockings—Cotton.						
New South Wales	—	—	—	—	481	481
Victoria	—	—	—	—	81	81
Queensland	—	—	—	—	4	4
Western Australia	—	—	—	—	88	88
	—	—	—	—	654	654
Socks and Stockings—Silk and Woollen N.E.I.						
New South Wales	—	—	—	61	3,633	3,694
Victoria	—	—	—	14	295	309
Western Australia	—	—	—	13	584	597
	—	—	—	88	4,512	4,600
Minor Articles for Apparel.						
New South Wales	—	—	—	76	2,666	2,742
Victoria	—	—	—	9	304	313
Queensland	—	—	—	—	12	12
Western Australia	—	—	—	—	70	70
	—	—	—	85	3,052	3,137
ARMS FOR ARMY AND NAVY—						
New South Wales	—	—	—	—	119	119
Victoria	—	—	—	—	187	187
	—	—	—	—	306	306
Gun Barrels or Actions (other), bearing the British or other approved test mark.						
New South Wales	—	—	—	—	2	2
Victoria	—	—	—	—	1	1
	—	—	—	—	3	3
Revolvers, Pistols.						
New South Wales	—	—	—	—	154	154
Victoria	—	—	—	—	14	14
Queensland	—	—	—	—	2	2
	—	—	—	—	170	170
Rifles (Military and Match) and Fittings, etc.						
New South Wales	—	—	—	—	17	17
Victoria	—	—	—	—	3	3
	—	—	—	—	20	20
Guns and Rifles bearing the British or other approved Test Mark.						
New South Wales	—	—	—	—	634	634
Victoria	—	—	—	—	288	288
Queensland	—	—	—	—	41	41
Western Australia	—	—	—	—	16	16
Tasmania	—	—	—	—	88	88
	—	—	—	—	1,067	1,067
Arms, Other.						
New South Wales	—	—	—	—	12	12
Victoria	—	—	—	—	11	11
Tasmania	—	—	—	—	5	5
	—	—	—	—	28	28

No. 19.—Return showing Quantities and Values of Transfers of Australian and other Produce or Manufactures from the State of South Australia and the Northern Territory into other States during 1909—*continued.*

Articles and State to which Transferred.	Quantity—Produce or Manufacture.			Value—Produce or Manufacture.		
	Australian Produce.	Other Produce.	Total.	Australian Produce.	Other Produce.	Total.
				£	£	£
ARMS FOR ARMY AND NAVY—*contd.*—						
Caps, Percussion.						
New South Wales	—	—	—	—	10	10
Cartridges for Military Purposes.						
New South Wales	—	—	—	56	5	61
Cartridges N.E.I.						
New South Wales	—	—	—	6	727	733
Victoria	—	—	—	—	107	107
Western Australia	—	—	—	—	91	91
	—	—	—	6	925	931
Cartridge Cases (empty, capped, or uncapped) and Wads.						
New South Wales	—	—	—	—	6	6
Detonators.						
New South Wales	—	—	—	—	491	491
Dynamite.	lbs.		lbs.			
New South Wales	—	5,520	5,520	—	297	297
Explosives N.E.I.						
New South Wales	—	—	—	—	187	187
Fireworks.						
New South Wales	—	—	—	6	4	10
Western Australia	—	—	—	—	4	4
	—	—	—	6	8	14
Fuses N.E.I.		coils	coils			
New South Wales	—	62,600	62,600	—	1,916	1,916
Victoria	—	3,000	3,000	—	55	55
Western Australia	—	3,000	3,000	—	83	83
	—	68,600	68,600	—	2,054	2,054
Gelatine, Blasting.		lbs.	lbs.			
New South Wales	—	179,250	179,250	—	10,630	10,630
Victoria	—	2,800	2,800	—	96	96
	—	182,050	182,050	—	10,726	10,726
Gelatine, Dynamite.		lbs.	lbs.			
New South Wales	—	5,020	5,020	—	351	351
Gelignite.		lbs.	lbs.			
New South Wales	—	211,500	211,500	—	9,719	9,719
Powder, Blasting.		lbs.	lbs.			
New South Wales	—	10,665	10,665	—	283	283
Powder, Sporting.		lbs.	lbs.			
New South Wales	—	308	308	—	17	17
Victoria	—	14	14	—	2	2
	—	322	322	—	19	19
Shot, Bullets, and Slugs.	cwts.	cwts.	cwts.			
New South Wales	22	1	23	20	1	21
ARROWROOT—	lbs.	lbs.	lbs.			
New South Wales	858	—	858	11	—	11
Victoria	—	1,200	1,200	—	20	20
Western Australia	504	100	604	12	3	15
Tasmania	1,056	2,220	3,276	18	37	55
	2,418	3,520	5,938	41	60	101
ARTICLES FOR ARMY AND NAVY, viz., MILITARY STORES—						
New South Wales	—	—	—	—	20	20

No. 19.—Return showing Quantities and Values of Transfers of Australian and other Produce or Manufactures from the State of South Australia and the Northern Territory into other States during 1909—*continued.*

Articles and State to which Transferred.	Quantity—Produce or Manufacture.			Value—Produce or Manufacture.		
	Australian Produce.	Other Produce.	Total.	Australian Produce.	Other Produce.	Total.
				£	£	£
ARTICLES WHICH BEAR ADVERTISEMENTS, &c.—						
New South Wales	—	—	—	5	122	127
Victoria	—	—	—	1	12	13
Queensland	—	—	—	—	1	1
Western Australia	—	—	—	4	32	36
	—	—	—	10	167	177
ARTICLES FOR THE COMMONWEALTH, &c.—						
New South Wales	—	—	—	1,486	—	1,486
Victoria	—	—	—	85	309	394
Queensland	—	—	—	1,455	—	1,455
Tasmania	—	—	—	25	61	86
	—	—	—	3,051	370	3,421
ARTICLES NOT INCLUDED UNDER ANY OTHER HEADING— *Of Celluloid, Xylonite, Bone, Ivory, Pulp, etc.*						
New South Wales	—	—	—	—	10	10
Western Australia	—	—	—	—	49	49
	—	—	—	—	59	59
ARTICLES UNSPECIFIED—						
New South Wales	—	—	—	14,898	13,146	28,044
Victoria	—	—	—	1,149	337	1,486
Queensland	—	—	—	59	—	59
Western Australia	—	—	—	131	109	240
Tasmania	—	—	—	87	1	88
	—	—	—	16,324	13,593	29,917
ART, WORKS OF—						
New South Wales	—	—	—	350	83	433
Victoria	—	—	—	304	1,400	1,704
	—	—	—	654	1,483	2,137
BAGS AND SACKS— *Dutiable.*						
Victoria	—	—	—	14	—	14
Western Australia	—	—	—	200	—	200
	—	—	—	214	—	214
Bran, Chaff, and Compressed Fodder.	doz.	doz.	doz.			
New South Wales	—	1,553	1,553	—	322	322
Victoria	—	3,066	3,066	—	859	859
Western Australia	36	200	236	3	67	70
	36	4,819	4,855	3	1,248	1,251
Corn and Flour.	doz.	doz.	doz.			
New South Wales	—	345	345	—	80	80
Victoria	—	4,342	4,342	—	1,097	1,097
Queensland	—	46	46	—	13	13
Western Australia	—	875	875	—	218	218
	—	5,608	5,608	—	1,408	1,408
Ore.	doz.	doz.	doz.			
New South Wales	—	1,989	1,989	—	263	263
Sugar Mats and Sacks.	doz.	doz.	doz.			
Tasmania	—	667	667	—	180	180
Woolpacks.	number	number	number			
New South Wales	—	37,265	37,265	—	3,886	3,886
Victoria	—	4,050	4,050	—	413	413
Queensland	—	1,100	1,100	—	141	141
Western Australia	—	930	930	—	107	107
	—	43,345	43,345	—	4,547	4,547
Secondhand.	doz.	doz.	doz.			
New South Wales	178	—	178	30	—	30
Victoria	—	1,595	1,595	—	371	371
	178	1,595	1,773	30	371	401

No. 19.—Return showing Quantities and Values of Transfers of Australian and other Produce or Manufacture from the State of South Australia and the Northern Territory into other States during 1909—*continued.*

Articles and State to which Transferred.	Quantity—Produce or Manufacture.			Value—Produce or Manufacture.		
	Australian Produce.	Other Produce.	Total.	Australian Produce.	Other Produce.	Total.
				£	£	£
BAGS, BASKETS, BOXES, CASES, OR TRUNKS—						
With or without Fittings.						
New South Wales	—	—	—	1,015	852	1,867
Victoria	—	—	—	113	212	325
Queensland	—	—	—	—	2	2
Western Australia	—	—	—	248	99	347
Tasmania	—	—	—	—	70	70
	—	—	—	1,376	1,235	2,611
Minor Articles for						
Tasmania	—	—	—	—	2	2
BARK, TANNING—	cwts.	cwts.	cwts.			
New South Wales	39,120	—	39,120	20,454	—	20,454
Victoria	13,821	—	13,821	7,147	—	7,147
Queensland	28,039	—	28,039	15,755	—	15,755
Western Australia	2,648	—	2,648	1,395	—	1,395
	83,628	—	83,628	44,751	—	44,751
BELTING—						
Composition.						
New South Wales	—	—	—	—	4,494	4,494
Victoria	—	—	—	3	233	236
Western Australia	—	—	—	—	117	117
	—	—	—	3	4,844	4,847
Leather.						
New South Wales	—	—	—	1,048	124	1,172
Victoria	—	—	—	63	92	155
Western Australia	—	—	—	—	252	252
	—	—	—	1,111	468	1,579
Rubber.						
New South Wales	—	—	—	7,565	1,736	9,301
Western Australia	—	—	—	—	15	15
	—	—	—	7,565	1,751	9,316
BISCUITS—	lbs.	lbs.	lbs.			
New South Wales	51,041	289	51,330	1,150	19	1,169
Victoria	1,176	36	1,212	42	4	46
Queensland	218	—	218	5	—	5
Western Australia	3,279	176	3,455	80	3	83
	55,714	501	56,215	1,277	26	1,303
BLACKING—						
Including Dressings, Pastes, and Polishes, for Leather.						
New South Wales	—	—	—	875	807	1,682
Victoria	—	—	—	35	21	56
Queensland	—	—	—	—	7	7
Western Australia	—	—	—	201	154	355
Tasmania	—	—	—	8	—	8
	—	—	—	1,119	989	2,108
BLANKETS AND BLANKETING—						
New South Wales	—	—	—	4,279	357	4,636
Victoria	—	—	—	2,772	99	2,871
Queensland	—	—	—	1,581	—	1,581
Western Australia	—	—	—	1,177	32	1,209
	—	—	—	9,809	488	10,297
BLUE, LAUNDRY—	lbs.	lbs.	lbs.			
New South Wales	6,661	5,132	11,793	127	103	230
Western Australia	56	224	280	2	8	10
	6,717	5,356	12,073	129	111	240
BOATS, LAUNCHES, AND YACHTS—						
Imported in any Vessel, &c.						
New South Wales	—	—	—	17	11	28
Victoria	—	—	—	38	—	38
Western Australia	—	—	—	29	30	59
	—	—	—	84	41	125

No. 19.—Return showing Quantities and Values of Transfers of Australian and other Produce or Manufactures from the State of South Australia and the Northern Territory into other States during 1909—*continued.*

Articles and State to which Transferred.	Quantity—Produce or Manufacture.			Value—Produce or Manufacture.		
	Australian Produce.	Other Produce.	Total.	Australian Produce.	Other Produce.	Total.
	cwts.		cwts.	£	£	£
BONES—						
New South Wales	227	—	227	56	—	56
BOOKS (PRINTED), MUSIC, PERIODICALS, AND NEWSPAPERS—						
New South Wales	—	—	—	1,346	1,911	3,257
Victoria	—	—	—	684	1,382	2,066
Queensland	—	—	—	4	5	9
Western Australia	—	—	—	134	933	1,067
Tasmania	—	—	—	112	2	114
	—	—	—	2,280	4,233	6,513
BOOTS, SHOES, SLIPPERS, CLOGS, PATTENS, AND OTHER FOOT-WEAR (OF ANY MATERIAL)— *Not Elsewhere Included.*						
New South Wales	—	—	—	33,515	1,990	35,505
Victoria	—	—	—	12,562	378	12,940
Queensland	—	—	—	14,349	—	14,349
Western Australia	—	—	—	20,585	303	20,888
Tasmania	—	—	—	4,972	5	4,977
	—	—	—	85,983	2,676	88,659
Goloshes, Rubber Sand Boots and Shoes and Plimsolls.						
New South Wales	—	—	—	—	328	328
Victoria	—	—	—	—	33	33
Queensland	—	—	—	—	48	48
Western Australia	—	—	—	—	5	5
	—	—	—	—	414	414
Gum and Wading Boots.						
New South Wales	—	—	—	—	5	5
Victoria	—	—	—	—	7	7
	—	—	—	—	12	12
Uppers and Tops, Cork, Leather, and other Socks and Soles.						
New South Wales	—	—	—	72	3	75
Victoria	—	—	—	—	5	5
	—	—	—	72	8	80
Minor Articles for.						
New South Wales	—	—	—	—	171	171
Victoria	—	—	—	23	596	619
Western Australia	—	—	—	—	21	21
	—	—	—	23	788	811
BRASS—						
Bars, Blocks, Rods, and Strips.	cwts.	cwts.	cwts.			
New South Wales	—	6	6	—	30	30
Pipes and Tubes (plain).	cwts.	cwts.	cwts.			
New South Wales	—	16	16	—	84	84
Sheet and Plate (plain).	cwts.	cwts.	cwts.			
New South Wales	—	16	16	—	76	76
Western Australia	1	1	2	2	3	5
	1	17	18	2	79	81
BRICKS—						
Fire and Glazed.						
New South Wales	—	—	—	175	273	448
Victoria	—	—	—	7	—	7
Western Australia	—	—	—	6	—	6
	—	—	—	188	273	461
Other.	number	number	number			
New South Wales	31,200	—	31,200	112	—	112
BROOM, CORN, MILLETT, AND RICE STRAW—	centals	centals	centals			
New South Wales	8	—	8	8	—	8

No. 19.—Return showing Quantities and Values of Transfers of Australian and other Produce or Manufactures from the State of South Australia and the Northern Territory into other States during 1909—*continued.*

Articles and State to which Transferred.	Quantity—Produce or Manufacture.			Value—Produce or Manufacture.		
	Australian Produce.	Other Produce.	Total.	Australian Produce.	Other Produce.	Total.
				£	£	£
BRUSHWARE—						
Artists', in White Metal, Tin, or Quill, ½in. or under, including Aerographs.						
New South Wales	—	—	—	—	10	10
Western Australia	—	—	—	—	5	5
	—	—	—	—	15	15
Not Elsewhere Included.						
New South Wales	—	—	—	1,531	849	2,380
Victoria	—	—	—	34	247	281
Western Australia	—	—	—	68	161	229
Tasmania	—	—	—	1	2	3
	—	—	—	1,634	1,259	2,893
BULLION—						
Gold—Bar, Dust, Ingot, and Sheet.	ozs.	ozs.	ozs.			
New South Wales	1,451	—	1,451	3,182	—	3,182
Victoria	6,929	—	6,929	23,872	—	23,872
	8,380	—	8,380	27,054	—	27,054
Silver—Bar, Ingot, and Sheet.	ozs.	ozs.	ozs.			
New South Wales	17,963	—	17,963	2,044	—	2,044
Victoria	21,166	—	21,166	2,390	—	2,390
	39,129	—	39,129	4,434	—	4,434
Silver in Matte.	ozs.	ozs.	ozs.			
New South Wales	144	—	144	14	—	14
BUTTER—	lbs.	lbs.	lbs.			
New South Wales	878,279	—	878,279	43,802	—	43,802
Victoria	87,957	—	87,957	3,274	—	3,274
Western Australia	295,788	14	295,802	12,570	1	12,571
	1,262,024	14	1,262,038	59,646	1	59,647
CALCIUM, CARBIDE OF—	cwts.	cwts.	cwts.			
New South Wales	—	745	745	—	598	598
Victoria	—	130	130	—	91	91
Western Australia	—	190	190	—	117	117
	—	1,065	1,065	—	806	806
CANDLES, &c.—						
Paraffin Wax (wholly or in part).	lbs.	lbs.	lbs.			
New South Wales	324,565	600	325,165	7,197	15	7,212
Victoria	27,572	86,235	113,807	628	1,854	2,482
Queensland	3,000	—	3,000	68	—	68
	355,137	86,835	441,972	7,893	1,869	9,762
Not Elsewhere Included.	lbs.	lbs.	lbs.			
New South Wales	146,636	4,327	150,963	3,195	108	3,303
Victoria	19,050	125	19,175	446	4	450
Western Australia	1,350	400	1,750	41	13	54
	167,036	4,852	171,888	3,682	125	3,807
CANVAS AND DUCK—						
New South Wales	—	—	—	—	568	568
Victoria	—	—	—	—	14	14
Western Australia	—	—	—	—	114	114
	—	—	—	—	696	696
CARAMEL, CARAMEL PASTE, CARAMEL BUTTER, AND COCOA BUTTER—	lbs.	lbs.	lbs.			
New South Wales	112	365	477	2	30	32
Victoria	—	224	224	—	5	5
	112	589	701	2	35	37
CARDS, PLAYING, IN SHEET OR CUT—	doz. packs	doz. packs	doz. packs			
New South Wales	127	192	319	35	58	93

No. 19.—Return showing Quantities and Values of Transfers of Australian and other Produce or Manufactures from the State of South Australia and the Northern Territory into other States during 1909—*continued.*

Articles and State to which Transferred.	Quantity—Produce or Manufacture.			Value—Produce or Manufacture.		
	Australian Produce.	Other Produce.	Total.	Australian Produce.	Other Produce.	Total.
				£	£	£
CARPETS AND CARPETING—						
New South Wales	—	—	—	—	809	809
Victoria	—	—	—	—	1,274	1,274
Western Australia	—	—	—	—	1	1
Tasmania	—	—	—	—	7	7
	—	—	—	—	2,091	2,091
CEMENT, PORTLAND—	cwts.	cwts.	cwts.			
New South Wales	19,703	8,360	28,063	2,029	1,026	3,055
Victoria	8	54	62	2	11	13
	19,711	8,414	28,125	2,031	1,037	3,068
CHARCOAL—	cwts.	cwts.	cwts.			
New South Wales	739	—	739	214	—	214
Western Australia	—	1	1	—	1	1
	739	1	740	214	1	215
CHEESE—	lbs.	lbs.	lbs.			
New South Wales	111,409	748	112,157	3,282	44	3,326
Victoria	6,162	—	6,162	160	—	160
Western Australia	54,031	—	54,031	1,526	—	1,526
	171,602	748	172,350	4,968	44	5,012
CHICORY, RAW AND KILN DRIED—	lbs.	lbs.	lbs.			
New South Wales	1,295	—	1,295	19	—	19
Western Australia	4,032	—	4,032	79	—	79
	5,327	—	5,327	98	—	98
CHINA, PARIAN OR PORCELAIN WARE—						
New South Wales	—	—	—	—	997	997
Victoria	—	—	—	10	155	165
Western Australia	—	—	—	1	25	26
	—	—	—	11	1,177	1,188
CLOCKS AND PARTS THEREOF—						
New South Wales	—	—	—	—	353	353
Victoria	—	—	—	1	141	142
Queensland	—	—	—	—	6	6
Western Australia	—	—	—	—	112	112
Tasmania	—	—	—	—	3	3
	—	—	—	1	615	616
COAL—	tons	tons	tons			
New South Wales	33	—	33	26	—	26
Victoria	847	—	847	427	—	427
	880	—	880	453	—	453
COCOA AND CHOCOLATE—						
Prepared for Edible or Potable Use (not in powdered form).	lbs.	lbs.	lbs.			
New South Wales	393	2,685	3,078	19	184	203
Victoria	400	158	558	20	12	32
Western Australia	—	108	108	—	7	7
	793	2,951	3,744	39	203	242
For Potable Use (in powaered form).	lbs.	lbs.	lbs.			
New South Wales	516	27,653	28,169	31	1,827	1,858
Victoria	258	1,193	1,451	25	97	122
Queensland	—	20	20	—	4	4
Western Australia	—	2,243	2,243	—	160	160
	774	31,109	31,883	56	2,088	2,144
COCOA SHELLS AND NIBS, COCOA MASS, PASTE, OR SLAB, UNSWEETENED—	lbs.	lbs.	lbs.			
New South Wales	—	45	45	—	2	2
COFFEE AND CHICORY—ROASTED, GROUND, AND IN LIQUID FORM—	lbs.	lbs.	lbs.			
New South Wales	4,377	9,055	13,432	267	726	993
Victoria	2,593	—	2,593	142	—	142
Western Australia	15,266	1,136	16,402	732	66	798
	22,236	10,191	32,427	1,141	792	1,933

No. 19.—Return showing Quantities and Values of Transfers of Australian and other Produce or Manufactures from the State of South Australia and the Northern Territory into other States during 1909—*continued.*

Articles and State to which Transferred.	Quantity—Produce or Manufacture.			Value—Produce or Manufacture.		
	Australian Produce.	Other Produce.	Total.	Australian Produce.	Other Produce.	Total.
				£	£	£
COFFEE—RAW AND KILN DRIED—	lbs.	lbs.	lbs.			
New South Wales	216	7,687	7,903	7	227	234
Victoria	—	16,258	16,258	—	519	519
Western Australia	—	2,525	2,525	—	79	79
	216	26,470	26,686	7	825	832
COKE—	tons	tons	tons			
New South Wales	85	744	829	147	2,181	2,328
COMBS (TOILET) AND SHAVING SETS—						
New South Wales	—	—	—	7	265	272
Victoria	—	—	—	—	18	18
Western Australia	—	—	—	—	25	25
Tasmania	—	—	—	1	32	33
	—	—	—	8	340	348
CONCENTRATES (OTHER THAN GOLD)						
Dross and Ashes, Silver and Silver Lead.	cwts.	cwts.	cwts.			
New South Wales	314,563	—	314,563	118,833	—	118,833
Victoria	9	—	9	2	—	2
	314,572	—	314,572	118,835	—	118,835
Dross and Ashes, Zinc.	cwts.	cwts.	cwts.			
New South Wales	1,402,390	—	1,402,390	267,119	—	267,119
Victoria	301	—	301	68	—	68
	1,402,691	—	1,402,691	267,187	—	267,187
Dross and Ashes, Other.	cwts.	cwts.	cwts.			
New South Wales	1	—	1	1	—	1
CONFECTIONERY N.E.I.—	lbs.	lbs.	lbs.			
New South Wales	119,800	18,986	138,786	3,404	1,381	4,785
Victoria	5,755	1,634	7,389	198	86	284
Queensland	728	—	728	24	—	24
Western Australia	68,281	2,173	70,454	1,883	155	2,038
	194,564	22,793	217,357	5,509	1,622	7,131
COPPER—BARS, RODS, AND STRIPS—	cwts.	cwts.	cwts.			
New South Wales	—	13	13	—	66	66
Western Australia	—	1	1	—	6	6
	—	14	14	—	72	72
Blocks and Ingots.	cwts.	cwts.	cwts.			
New South Wales	14,878	—	14,878	43,964	—	43,964
Victoria	182	—	182	563	—	563
Western Australia	50	—	50	157	—	157
	15,110	—	15,110	44,684	—	44,684
Pipes and Tubes (Plain).	cwts.	cwts.	cwts.			
New South Wales	—	8	8	—	53	53
Western Australia	—	13	13	—	66	66
	—	21	21	—	119	119
Sheet and Plate (Plain).	cwts.	cwts.	cwts.			
New South Wales	—	10	10	—	56	56
Victoria	70	—	70	219	—	219
	70	10	80	219	56	275
COPRA—	cwts.	cwts.	cwts.			
New South Wales	—	10	10	—	8	8
Victoria	—	5	5	—	2	2
	—	15	15	—	10	10
COPYING APPARATUS FOR DUPLICATING TYPE PRINTING AND THE LIKE—						
New South Wales	—	—	—	—	11	11

No. 19.—Return showing Quantities and Values of Transfers of Australian and other Produce or Manufactures from the State of South Australia and the Northern Territory into other States during 1909—*continued.*

Articles and State to which Transferred.	Quantity—Produce or Manufacture.			Value—Produce or Manufacture.		
	Australian Produce.	Other Produce.	Total.	Australian Produce.	Other Produce.	Total.
				£	£	£
CORDAGE AND TWINES—						
Engine Packing (in Rope Form) Other than Asbestos.						
New South Wales	—	—	—	16	45	61
Western Australia	—	—	—	25	—	25
	—	—	—	41	45	86
Metal.	cwts.	cwts.	cwts.			
New South Wales	—	477	477	—	773	773
Queensland	—	4	4	—	12	12
Western Australia	—	25	25	—	67	67
	—	506	506	—	852	852
Not Elsewhere Included, &c.						
New South Wales	—	—	—	1,640	1,632	3,272
Victoria	—	—	—	199	46	245
Queensland	—	—	—	60	—	60
Western Australia	—	—	—	1,903	70	1,973
	—	—	—	3,802	1,748	5,550
Nets and Nettings for Fishing and Rabbits, Fishhooks, Floats for Fishing Nets.						
New South Wales	—	—	—	—	52	52
Victoria	—	—	—	5	5	10
	—	—	—	5	57	62
Reaper and Binder Twine and Yarn.	cwts.	cwts.	cwts.			
New South Wales	1	3	4	3	7	10
Victoria	13	—	13	26	—	26
Western Australia	253	—	253	557	—	557
	267	3	270	586	7	593
Sewing and Embroidery Silks and Twists, Sewing Threads and Cottons for Household and Manufacturing.						
New South Wales	—	—	—	—	837	837
Victoria	—	—	—	—	33	33
Western Australia	—	—	—	—	5,305	5,305
	—	—	—	—	6,175	6,175
Unserviceable.						
New South Wales	—	—	—	—	20	20
Victoria	—	—	—	113	—	113
	—	—	—	113	20	133
CORKS—SMALL (UP TO 8oz. BOTTLES), *Bungs and Rings.*	lbs.	lbs.	lbs.			
New South Wales	—	179	179	—	22	22
Not Elsewhere Included.	lbs.	lbs.	lbs.			
New South Wales	—	5,605	5,605	—	497	497
Victoria	—	1,525	1,525	—	110	110
Western Australia	—	389	389	—	57	57
	—	7,519	7,519	—	664	664
CORK MATS AND OTHER MANUFACTURES OF CORK N.E.I.—						
Victoria	—	—	—	31	25	56
Western Australia	—	—	—	4	1	5
	—	—	—	35	26	61
COSIES AND CUSHIONS, &c.—						
New South Wales	—	—	—	199	1,915	2,114
Victoria	—	—	—	77	1,786	1,863
Queensland	—	—	—	4	3	7
Western Australia	—	—	—	2	609	611
Tasmania	—	—	—	—	6	6
	—	—	—	282	4,319	4,601
COTTON, RAW—	lbs.	lbs.	lbs.			
New South Wales	—	180	180	—	4	4

No. 19.—Return showing Quantities and Values of Transfers of Australian and other Produce or Manufactures from the State of South Australia and the Northern Territory into other States during 1909 —*continued.*

Articles and State to which Transferred.	Quantity—Produce or Manufacture.			Value—Produce or Manufacture.		
	Australian Produce.	Other Produce.	Total.	Australian Produce.	Other Produce.	Total.
				£	£	£
COTTON WASTE—						
New South Wales	—	—	—	—	554	554
Victoria	—	—	—	—	3	3
Western Australia	—	—	—	—	31	31
	—	—	—	—	588	588
COTTON WICK, CANDLE AND LAMP—						
New South Wales	—	—	—	—	22	22
Victoria	—	—	—	—	9	9
Western Australia	—	—	—	—	271	271
	—	—	—	—	302	302
CURTAINS AND BLINDS—						
New South Wales	—	—	—	54	506	560
Victoria	—	—	—	—	358	358
Western Australia	—	—	—	3	59	62
	—	—	—	57	923	980
CUTLERY OF ALL KINDS N.E.I.—						
New South Wales	—	—	—	—	1,284	1,284
Victoria	—	—	—	—	1,295	1,295
Queensland	—	—	—	—	13	13
Western Australia	—	—	—	—	661	661
Tasmania	—	—	—	—	25	25
	—	—	—	—	3,278	3,278
DECORATIONS OF ANY MATERIAL N.E.I. (INCLUDING WALL AND CEILING PARTS)—						
New South Wales	—	—	—	85	—	85
DRUGS AND CHEMICALS—						
Bacteriological Products and Serum.						
New South Wales	—	—	—	2	2	4
Bisulphites and Sulphites of Calcium, Magnesium, Potassium, and Sodium.						
New South Wales	—	—	—	1	6	7
Victoria	—	—	—	—	4	4
	—	—	—	1	10	11
Cream of Tartar.	cwts.	cwts.	cwts.			
New South Wales	—	115	115	—	419	419
Victoria	—	7	7	—	28	28
Western Australia	—	21	21	—	84	84
	—	143	143	—	531	531
Foaming Powders and Liquids, &c.						
New South Wales	—	—	—	357	136	493
Victoria	—	—	—	—	95	95
	—	—	—	357	231	588
Food Preservatives N.E.I.						
New South Wales	—	—	—	25	4	29
Western Australia	—	—	—	21	—	21
	—	—	—	46	4	50
Other (Free).						
New South Wales	—	—	—	665	1,550	2,215
Victoria	—	—	—	116	215	331
Western Australia	—	—	—	38	67	105
Tasmania	—	—	—	—	1	1
	—	—	—	819	1,833	2,652
DYES—						
New South Wales	—	—	—	148	60	208
Victoria	—	—	—	75	2	77
Western Australia	—	—	—	4	5	9
	—	—	—	227	67	294

No. 19.—RETURN showing Quantities and Values of Transfers of Australian and other Produce or Manufactures from the State of South Australia and the Northern Territory into other States during 1909—*continued.*

Articles and State to which Transferred.	Quantity—Produce or Manufacture.			Value—Produce or Manufacture.		
	Australian Produce.	Other Produce.	Total.	Australian Produce.	Other Produce.	Total.
				£	£	£
EARTHENWARE, BROWNWARE, AND STONEWARE N.E.I.—						
New South Wales	—	—	—	184	2,160	2,344
Victoria	—	—	—	7	469	476
Queensland	—	—	—	—	5	5
Western Australia	—	—	—	—	46	46
Tasmania	—	—	—	—	6	6
	—	—	—	191	2,686	2,877
Free.						
New South Wales	—	—	—	65	84	149
Victoria	—	—	—	1	7	8
Queensland	—	—	—	14	—	14
Western Australia	—	—	—	104	2	106
Tasmania	—	—	—	8	1	9
	—	—	—	192	94	286
EGGS IN SHELL—	doz.	doz.	doz.			
New South Wales	855,812	—	855,812	37,555	—	37,555
Victoria	606,390	—	606,390	25,646	—	25,646
Western Australia	933,880	—	933,880	47,286	—	47,286
	2,396,082	—	2,396,082	110,487	—	110,487
EGG ALBUMEN (DRY)—	lbs.	lbs.	lbs.			
New South Wales	—	12	12	—	2	2
EGG YOLKS AND ALBUMEN COMBINED—	lbs.	lbs.	lbs.			
New South Wales	56,652	—	56,652	1,816	—	1,816
ELECTRICAL ARTICLES AND MATERIALS, VIZ., ACCUMULATORS, ARC LAMPS, ETC.—						
New South Wales	—	—	—	111	3,883	3,994
Victoria	—	—	—	38	487	525
Queensland	—	—	—	—	48	48
Western Australia	—	—	—	—	63	63
	—	—	—	149	4,481	4,630
FANCY GOODS—						
New South Wales	—	—	—	491	3,346	3,837
Victoria	—	—	—	150	1,327	1,477
Queensland	—	—	—	14	7	21
Western Australia	—	—	—	267	720	987
Tasmania	—	—	—	2	149	151
	—	—	—	924	5,549	6,473
Free (Including Dolls, Undressed).						
New South Wales	—	—	—	6	141	147
Victoria	—	—	—	370	4,571	4,941
Western Australia	—	—	—	—	1,135	1,135
Tasmania	—	—	—	—	6	6
	—	—	—	376	5,853	6,229
FEATHERS—						
Dressed.						
New South Wales	—	—	—	—	429	429
Victoria	—	—	—	483	60	543
Queensland	—	—	—	20	—	20
Western Australia	—	—	—	8	109	117
	—	—	—	511	598	1,109
Undressed, Used as Trimmings.						
Victoria	—	—	—	335	—	335
FIBRE (OTHER)—	cwts.	cwts.	cwts.			
New South Wales	1	—	1	2	—	2
Victoria	380	—	380	190	—	190
	381	—	381	192	—	192
FILTERS N.E.I.—						
New South Wales	—	—	—	37	31	68
Victoria	—	—	—	28	1	29
Western Australia	—	—	—	44	—	44
	—	—	—	109	32	141

No. 19.—Return showing Quantities and Values of Transfers of Australian and other Produce or Manufactures from the State of South Australia and the Northern Territory into other States during 1909—*continued.*

Articles and State to which Transferred.	Quantity—Produce or Manufacture.			Value—Produce or Manufacture.		
	Australian Produce.	Other Produce.	Total.	Australian Produce.	Other Produce.	Total.
				£	£	£
FIRECLAY MANUFACTURES N.E.I. AND FIRE LAMPS—						
New South Wales	—	—	—	31	66	97
Western Australia	—	—	—	1	25	26
	—	—	—	32	91	123
FISH—						
Fresh (Oysters).	cwts.	cwts.	cwts.			
New South Wales	270	—	270	256	—	256
Western Australia	14	—	14	13	—	13
	284	—	284	269	—	269
Fresh or Preserved by Cold Process.	lbs.	lbs.	lbs.			
New South Wales	90,666	—	90,666	1,768	—	1,768
Victoria	1,053,660	—	1,053,660	16,399	—	16,399
	1,144,326	—	1,144,326	18,167	—	18,167
Potted or Concentrated (including Extracts of and Caviare).						
New South Wales	—	—	—	—	215	215
Preserved in Tins or Other Airtight Vessels.	lbs.	lbs.	lbs.			
New South Wales	2,544	180,640	183,184	93	5,493	5,586
Victoria	7,884	8,928	16,812	291	322	613
Queensland	—	82	82	—	3	3
Western Australia	144	30,921	31,065	5	1,034	1,039
Tasmania	—	93	93	—	4	4
	10,572	220,664	231,236	389	6,856	7,245
Smoked or Dried (but not Salted).	lbs.	lbs.	lbs.			
New South Wales	3,103	112	3,215	63	2	65
Victoria	9,816	—	9,816	168	—	168
Western Australia	4,398	30	4,428	73	1	74
	17,317	142	17,459	304	3	307
Not Elsewhere Included.	cwts.	cwts.	cwts.			
New South Wales	259	132	391	454	223	677
Victoria	611	30	641	101	67	168
Queensland	35	—	35	68	—	68
Western Australia	22	9	31	41	20	61
	927	171	1,098	664	310	974
FLOCK—	cwts.	cwts.	cwts.			
New South Wales	138	34	172	140	27	167
FLOORCLOTHS—						
New South Wales	—	—	—	—	1,972	1,972
Victoria	—	—	—	—	395	395
Western Australia	—	—	—	—	337	337
	—	—	—	—	2,704	2,704
FODDER (COMPRESSED)—	cwts.	cwts.	cwts.			
New South Wales	3,857	—	3,857	947	—	947
Queensland	401	—	401	55	—	55
Western Australia	3,053	—	3,053	950	—	950
	7,311	—	7,311	1,952	—	1,952
FOODS FOR ANIMALS N.E.I.—	centals	centals	centals			
New South Wales	41	—	41	10	—	10
FRUIT ESSENCES, ETHERS, AROMAS, AND FLAVORS (ETHEREAL AND ARTIFICIAL), NON-SPIRITUOUS—						
Western Australia	—	—	—	4	1	5
FRUITS AND VEGETABLES—						
FRUITS, DRIED.						
Currants.	lbs.	lbs.	lbs.			
New South Wales	761,831	4,232	766,063	12,842	44	12,886
Victoria	498,335	—	498,335	10,511	—	10,511
Queensland	441,777	—	441,777	10,298	—	10,298
Western Australia	303,941	760	304,701	6,719	10	6,729
Tasmania	18,144	—	18,144	394	—	394
	2,024,028	4,992	2,029,020	40,764	54	40,818

No. 19.—Return showing Quantities and Values of Transfers of Australian and other Produce or Manufactures from the State of South Australia and the Northern Territory into other States during 1909—*continued.*

Articles and State to which Transferred.	Quantity—Produce or Manufacture.			Value—Produce or Manufacture.		
	Australian Produce.	Other Produce.	Total.	Australian Produce.	Other Produce.	Total.
				£	£	£
FRUITS AND VEGETABLES—*contd.*—						
FRUITS, DRIED—*continued.*						
Dates.	lbs.	lbs.	lbs.			
New South Wales	—	33,113	33,113	—	316	316
Victoria	—	1,181	1,181	—	16	16
Queensland	—	135	135	—	2	2
Western Australia	—	5,199	5,199	—	75	75
	—	39,628	39,628	—	409	409
Raisins, Sultanas.	lbs.	lbs.	lbs.			
New South Wales	381,073	5,033	386,106	11,154	115	11,269
Victoria	2,072	11,705	13,777	45	125	170
Queensland	197,430	—	197,430	4,750	—	4,750
Western Australia	36,852	—	36,852	860	—	860
Tasmania	280	—	280	6	—	6
	617,707	16,738	634,445	16,815	240	17,055
Raisins, Other.	lbs.	lbs.	lbs.			
New South Wales	520,537	2,396	522,933	10,337	48	10,385
Victoria	3,360	—	3,360	44	—	44
Queensland	126,426	—	126,426	2,377	—	2,377
Western Australia	190,637	—	190,637	3,873	—	3,873
Tasmania	6,644	—	6,644	138	—	138
	847,604	2,396	850,000	16,769	48	16,817
Other.	lbs.	lbs.	lbs.			
New South Wales	370,660	2,587	373,247	11,225	94	11,319
Victoria	9,533	56	9,589	203	1	204
Queensland	289,790	—	289,790	9,498	—	9,498
Western Australia	73,850	463	74,313	2,384	7	2,391
Tasmania	25,400	—	25,400	286	—	286
	769,233	3,106	772,339	23,596	102	23,698
PRESERVED IN LIQUID, OR PARTLY PRESERVED AND PULPED.						
Half-pints and Smaller Sizes.	doz.	doz.	doz.			
New South Wales	158	533	691	49	135	184
Pints and Over Half-pints.	doz.	doz.	doz.			
New South Wales	347	3,072	3,419	115	765	880
Victoria	4	304	308	1	66	67
Queensland	328	—	328	92	—	92
Western Australia	441	86	527	136	21	157
	1,120	3,462	4,582	344	852	1,196
Quarts and Over Pints.	doz.	doz.	doz.			
New South Wales	14,275	109	14,384	3,913	51	3,964
Victoria	4,032	—	4,032	1,662	—	1,662
Queensland	3,235	—	3,235	915	—	915
Western Australia	12,147	4	12,151	3,637	1	3,638
Tasmania	1,009	—	1,009	250	—	250
	34,698	113	34,811	10,377	52	10,429
Over a Quart.	galls.	galls.	galls.			
New South Wales	7,512	27	7,539	621	12	633
Victoria	677	16	693	69	6	75
Western Australia	676	—	676	25	—	25
Tasmania	225	—	225	11	—	11
	9,090	43	9,133	726	18	744
FRUITS, FRESH.						
Apples.	centals	centals	centals			
New South Wales	7,604	—	7,604	5,541	—	5,541
Victoria	38	—	38	18	—	18
Western Australia	581	—	581	575	—	575
	8,223	—	8,223	6,134	—	6,134
Bananas.	centals	centals	centals			
New South Wales	2,178	—	2,178	1,664	—	1,664
Western Australia	247	156	403	213	157	370
	2,425	156	2,581	1,877	157	2,034

No. 19.—RETURN showing Quantities and Values of Transfers of Australian and other Produce or Manufactures from the State of South Australia and the Northern Territory into other States during 1909—*continued.*

Articles and State to which Transferred.	Quantity—Produce or Manufacture.			Value—Produce or Manufacture.		
	Australian Produce.	Other Produce.	Total.	Australian Produce.	Other Produce.	Total.
				£	£	£
FRUITS AND VEGETABLES—*contd.*—						
FRUITS, FRESH—*continued.*						
Citrus.	centals	centals	centals			
New South Wales	674,294	4,612	678,906	4,710	61	4,771
Victoria	826,260	—	826,260	6,279	—	6,279
Western Australia	428,985	2,100	431,085	4,243	26	4,269
Tasmania	6,470	—	6,470	56	—	56
	1,936,009	6,712	1,942,721	15,288	87	15,375
Pineapples.	centals	centals	centals			
New South Wales	23	—	23	17	—	17
Victoria	14	—	14	9	—	9
Western Australia	1	—	1	1	—	1
	38	—	38	27	—	27
N.E.I., Including Fresh Lychee Nuts.	centals	centals	centals			
New South Wales	16,904	11	16,915	12,181	5	12,186
Victoria	3,709	—	3,709	2,776	—	2,776
Queensland	209	—	209	208	—	208
Western Australia	3,191	—	3,191	3,398	—	3,398
	24,013	11	24,024	18,563	5	18,568
VEGETABLES.						
Dried or Concentrated.						
New South Wales	—	—	—	7	40	47
Queensland	—	—	—	407	7	414
Western Australia	—	—	—	—	6	6
	—	—	—	414	53	467
Vegetables N.E.I.	centals	centals	centals			
New South Wales	36,622	—	36,622	16,671	—	16,671
Victoria	1,406	—	1,406	319	—	319
Western Australia	39	—	39	27	—	27
	38,067	—	38,067	17,017	—	17,017
FURNITURE—						
Chairs of Wicker, Bamboo, or Cane (but not Including those of Cane with Wooden Frames).	number	number	number			
New South Wales	53	47	100	49	24	73
Victoria	2	—	2	1	—	1
	55	47	102	50	24	74
Lounges and Settees of Wicker, Bamboo, or Cane (but not Including those of Cane with Wooden Frames).						
New South Wales	8	—	8	7	—	7
Not Elsewhere Included.						
New South Wales	—	—	—	5,645	1,126	6,771
Victoria	—	—	—	589	197	786
Queensland	—	—	—	58	—	58
Western Australia	—	—	—	714	133	847
Tasmania	—	—	—	65	—	65
	—	—	—	7,071	1,456	8,527
Minor Articles for.						
New South Wales	—	—	—	—	125	125
Victoria	—	—	—	10	213	223
Queensland	—	—	—	—	2	2
Western Australia	—	—	—	—	4	4
	—	—	—	10	344	354
FURS AND OTHER SKINS, DRESSED OR PREPARED, N.E.I.—						
New South Wales	—	—	—	—	8	8
Victoria	—	—	—	8	290	298
Western Australia	—	—	—	—	16	16
	—	—	—	8	314	322
GAS, CARBONIC ACID—	lbs.	lbs.	lbs.			
New South Wales	9,405	1,624	11,029	102	21	123

No. 19.—RETURN showing Quantities and Values of Transfers of Australian and other Produce or Manufactures from the State of South Australia and the Northern Territory into other States during 1909—*continued.*

Articles and State to which Transferred.	Quantity—Produce or Manufacture.			Value—Produce or Manufacture.		
	Australian Produce.	Other Produce.	Total.	Australian Produce.	Other Produce.	Total.
				£	£	£
GELATINE OF ALL KINDS—	lbs.	lbs.	lbs.			
New South Wales	—	1,619	1,619	—	100	100
Victoria	336	6	342	15	1	16
Western Australia	—	60	60	—	7	7
	336	1,685	2,021	15	108	123
GINGER—						
Green.	lbs.	lbs.	lbs.			
New South Wales	—	2,292	2,292	—	30	30
Preserved (Not in Liquid).	lbs.	lbs.	lbs.			
New South Wales	—	1,786	1,786	—	62	62
Western Australia	—	296	296	—	11	11
	—	2,082	2,082	—	73	73
GLASS AND GLASSWARE—						
Bent, Bevelled, Silvered, &c.						
New South Wales	—	—	—	—	15	15
Western Australia	—	—	—	—	2	2
	—	—	—	—	17	17
GLASS BOTTLES—						
Empty (of not more than 5 drams fluid capacity).						
New South Wales	—	—	—	24	10	34
N.E.I., Flasks and Jars (Empty).						
New South Wales	—	—	—	1,616	136	1,752
Victoria	—	—	—	2,669	13	2,682
Queensland	—	—	—	—	1	1
Western Australia	—	—	—	2,117	11	2,128
	—	—	—	6,402	161	6,563
N.E.I., &c., containing Goods not subject to ad val. *Duty up to and including capacity of 5 fluid drams.*						
New South Wales	—	—	—	1	—	1
N.E.I., &c. over 5 drams and not exceeding 10ozs. fluid capacity.	doz.	doz.	doz.			
New South Wales	820	553	1,373	—*	—*	—*
Western Australia	—	71	71	—*	—*	—*
	820	624	1,444	—	—	—
N.E.I., &c., over 10ozs. and not exceeding 20ozs. fluid capacity.	doz.	doz.	doz.			
New South Wales	8,588	2,527	11,115	—*	—*	—*
Queensland	190	—	190	—*	—*	—*
Western Australia	524	106	630	—*	—*	—*
	9,302	2,633	11,935	—	—	—
N.E.I., &c., over 20ozs. and not exceeding 60ozs. fluid capacity.	doz.	doz.	doz.			
New South Wales	1,868	774	2,642	—*	—*	—*
Queensland	721	225	946	—*	—*	—*
Western Australia	1,100	1,040	2,140	—*	—*	—*
	3,689	2,039	5,728	—	—	—
GLASS—						
Cells for Primary and Secondary Electric Batteries.						
New South Wales	—	—	—	1	3	4
N.E.I.; also Seltzogenes and Accessories and Syphon Bottles.						
New South Wales	—	—	—	39	148	187
Victoria	—	—	—	—	4	4
	—	—	—	39	152	191
GLASSES, VIZ., OPERA, FIELD, MARINE—						
New South Wales	—	—	—	—	240	240
Victoria	—	—	—	—	30	30
Western Australia	—	—	—	—	17	17
Tasmania	—	—	—	—	19	19
	—	—	—	—	306	306

* The value of these bottles is included in that of their contents.

No. 19.—Return showing Quantities and Values of Transfers of Australian and other Produce or Manufactures from the State of South Australia and the Northern Territory into other States during 1909—*continued.*

Articles and State to which Transferred.	Quantity—Produce or Manufacture.			Value—Produce or Manufacture.		
	Australian Produce.	Other Produce.	Total.	Australian Produce.	Other Produce.	Total.
				£	£	£
GLASSWARE—						
N.E.I., including Smelling and Perfume Bottles, Glass Stoppers, and Fruit Jar Caps.						
New South Wales	—	—	—	87	1,354	1,441
Victoria	—	—	—	3	147	150
Queensland	—	—	—	—	22	22
Western Australia	—	—	—	15	65	80
Tasmania	—	—	—	—	4	4
	—	—	—	105	1,592	1,697
Other (Free.)						
New South Wales	—	—	—	4	201	205
Queensland	—	—	—	45	—	45
	—	—	—	49	201	250
Lenses N.E.I., Locket, Brooch, and Watch Glasses.						
New South Wales	—	—	—	15	42	57
Western Australia	—	—	—	—	20	20
Tasmania	—	—	—	—	2	2
	—	—	—	15	64	79
Polished and Patent Plate, up to 25 sup. ft.	sup. ft.	sup. ft.	sup. ft.			
New South Wales	—	534	534	—	33	33
Not Elsewhere Included.	sup. ft.	sup. ft.	sup. ft.			
New South Wales	—	3,071	3,071	—	152	152
Victoria	—	16	16	—	5	5
Western Australia	—	100	100	—	5	5
	—	3,187	3,187	—	162	162
Sheet.	sup. ft.	sup. ft.	sup. ft.			
New South Wales	—	64,610	64,610	—	677	677
Victoria	—	7,100	7,100	—	63	63
Western Australia	—	200	200	—	2	2
	—	71,910	71,910	—	742	742
GLOVES—						
Harvesting, Driving, Housemaids', and Gardening.						
New South Wales	—	—	—	—	1	1
Victoria	—	—	—	—	3	3
	—	—	—	—	4	4
Not Elsewhere Included.						
New South Wales	—	—	—	7	1,278	1,285
Victoria	—	—	—	—	200	200
Queensland	—	—	—	—	2	2
Western Australia	—	—	—	—	415	415
	—	—	—	7	1,895	1,902
GLUE AND CEMENT N.E.I., INCLUDING MUCILAGE AND BELTING COMPOUNDS—						
New South Wales	—	—	—	79	175	254
Victoria	—	—	—	451	19	470
Western Australia	—	—	—	150	—	150
	—	—	—	680	194	874
GLUE PIECES AND SINEWS—	cwts.	cwts.	cwts.			
New South Wales	6	—	6	3	—	3
Victoria	8	—	8	11	—	11
	14	—	14	14	—	14
GLYCERINE, LANOLINE (CRUDE WOOL FAT), UNREFINED CAMPHOR—						
New South Wales	—	—	—	8	25	33
Victoria	—	—	—	108	—	108
Western Australia	—	—	—	8	28	36
	—	—	—	124	53	177

No. 19.—Return showing Quantities and Values of Transfers of Australian and other Produce or Manufactures from the State of South Australia and the Northern Territory into other States during 1909—*continued.*

Articles and State to which Transferred.	Quantity—Produce or Manufacture.			Value—Produce or Manufacture.		
	Australian Produce.	Other Produce.	Total.	Australian Produce.	Other Produce.	Total.
				£	£	£
GRAIN AND PULSE—						
Barley.	centals	centals	centals			
New South Wales	25,272	—	25,272	8,720	—	8,720
Victoria	153,268	—	153,268	54,691	—	54,691
Queensland	9,235	—	9,235	3,292	—	3,292
Western Australia	1,050	—	1,050	293	—	293
	188,825	—	188,825	66,996	—	66,996
Beans and Peas.	centals	centals	centals			
New South Wales	456	19	475	214	11	225
Victoria	1,969	—	1,969	733	—	733
Queensland	137	—	137	54	—	54
Western Australia	1,828	68	1,896	660	31	691
	4,390	87	4,477	1,661	42	1,703
Maize.	centals	centals	centals			
New South Wales	26	—	26	10	—	10
Western Australia	160	—	160	48	—	48
Tasmania	22	—	22	10	—	10
	208	—	208	68	—	68
Oats.	centals	centals	centals			
New South Wales	8,330	—	8,330	2,519	—	2,519
Victoria	5,146	—	5,146	1,260	—	1,260
Western Australia	33,123	—	33,123	7,749	—	7,749
Tasmania	169	—	169	37	—	37
	46,768	—	46,768	11,565	—	11,565
Wheat.	centals	centals	centals			
New South Wales	142,927	—	142,927	51,394	—	51,394
Victoria	1,060	—	1,060	378	—	378
Queensland	18,352	—	18,352	6,316	—	6,316
Western Australia	7,958	—	7,958	3,221	—	3,221
Tasmania	186,512	—	186,512	67,950	—	67,950
	356,809	—	356,809	129,259	—	129,259
Not Elsewhere Included.	centals	centals	centals			
New South Wales	75	23	98	29	19	48
Victoria	285	—	285	79	—	79
Queensland	9	—	9	3	—	3
Western Australia	599	1	600	183	2	185
	968	24	992	294	21	315
Prepared or Manufactured—Barley, Pearl and Scotch.	lbs.	lbs.	lbs.			
New South Wales	14,256	435	14,691	105	3	108
Western Australia	545	—	545	3	—	3
	14,801	435	15,236	108	3	111
Bran, Pollard, and Sharps.	centals	centals	centals			
New South Wales	60,622	—	60,622	16,592	—	16,592
Victoria	107	—	107	24	—	24
Queensland	423	—	423	122	—	122
Western Australia	31,491	—	31,491	7,905	—	7,905
	92,643	—	92,643	24,643	—	24,643
Cornflour.	lbs.	lbs.	lbs.			
New South Wales	19,429	14,884	34,313	236	168	404
Victoria	384	5,200	5,584	8	79	87
Queensland	148	—	148	1	—	1
Western Australia	218	1,280	1,498	4	22	26
	20,179	21,364	41,543	249	269	518
Flour, Wheaten.	centals	centals	centals			
New South Wales	121,286	2	121,288	63,709	1	63,710
Victoria	11,620	—	11,620	5,016	—	5,016
Queensland	104,429	—	104,429	50,897	—	50,897
Western Australia	32,221	—	32,221	16,381	—	16,381
	269,556	2	269,558	136,003	1	136,004

No. 19.—RETURN showing Quantities and Values of Transfers of Australian and other Produce or Manufactures from the State of South Australia and the Northern Territory into other States during 1909—*continued.*

Articles and State to which Transferred.	Quantity—Produce or Manufacture.			Value—Produce or Manufacture.		
	Australian Produce.	Other Produce.	Total.	Australian Produce.	Other Produce.	Total.
				£	£	£
GRAIN AND PULSE—*continued*—						
Malt (including Granulated Maize and Rice Malts).	centals	centals	centals			
New South Wales	5,484	2	5,486	4,028	2	4,030
Western Australia	4,490	—	4,490	3,612	—	3,612
	9,974	2	9,976	7,640	2	7,642
Oatmeal, Wheatmeal, and Rolled Oats.	lbs.	lbs.	lbs.			
New South Wales	412,857	7,112	419,969	2,506	77	2,583
Victoria	144,570	72	144,642	766	1	767
Queensland	256,280	—	256,280	1,299	—	1,299
Western Australia	399,961	1,176	401,137	2,436	14	2,450
	1,213,668	8,360	1,222,028	7,007	92	7,099
Peas, Split.	centals	centals	centals			
New South Wales	294	14	308	239	15	254
Victoria	2	—	2	2	—	2
Western Australia	21	—	21	20	—	20
	317	14	331	261	15	276
Rice N.E.I.	centals	centals	centals			
New South Wales	—	1,601	1,601	—	1,050	1,050
Victoria	—	198	198	—	128	128
Western Australia	—	106	106	—	93	93
	—	1,905	1,905	—	1,271	1,271
Rice Meal and Flour.	centals	centals	centals			
Western Australia	—	1	1	—	2	2
N.E.I. (including Phosphorised Wheat).	centals	centals	centals			
New South Wales	4,882	36	4,918	3,917	49	3,966
Victoria	529	—	529	207	—	207
Western Australia	682	—	682	224	—	224
	6,093	36	6,129	4,348	49	4,397
GREASES (INCLUDING AXLE GREASE, AND TALLOW), UNREFINED.	cwts.	cwts.	cwts.			
In Packages not exceeding 4lbs. in weight.						
New South Wales	12	35	47	16	63	79
Western Australia	10	1	11	24	1	25
	22	36	58	40	64	104
In Packages exceeding 4lbs. in weight.	cwts.	cwts.	cwts.			
New South Wales	291	395	686	209	948	1,157
Victoria	8	80	88	8	61	69
Western Australia	63	35	98	99	16	115
	362	510	872	316	1,025	1,341
GUMS, DRY—						
Resin.	cwts.	cwts.	cwts.			
New South Wales	—	193	193	—	129	129
Other.	cwts.	cwts.	cwts.			
New South Wales	83	148	231	56	104	160
Victoria	126	—	126	229	—	229
Western Australia	—	1	1	—	2	2
	209	149	358	285	106	391
HAIR—						
Hair Nets and N.E.I.						
New South Wales	—	—	—	76	37	113
Victoria	—	—	—	—	2	2
	—	—	—	76	39	115
Wigs, Transformations, and Fringes.	number	number	number			
New South Wales	16	10	26	19	10	29
Victoria	1	—	1	2	—	2
	17	10	27	21	10	31

No. 19.—Return showing Quantities and Values of Transfers of Australian and other Produce or Manufactures from the State of South Australia and the Northern Territory into other States during 1909—*continued.*

Articles and State to which Transferred.	Quantity—Produce or Manufacture.			Value—Produce or Manufacture.		
	Australian Produce.	Other Produce.	Total.	Australian Produce.	Other Produce.	Total.
				£	£	£
HAIR—*continued*—						
Other (Free).	lbs.	lbs.	lbs.			
New South Wales	340	169	509	20	8	28
Victoria	21,405	—	21,405	1,215	—	1,215
Western Australia	2,250	—	2,250	11	—	11
	23,995	169	24,164	1,246	8	1,254
HAIR AND FIBRE, CURLED (SUITABLE FOR UPHOLSTERING PURPOSES)—	lbs.	lbs.	lbs.			
New South Wales	1,206	100	1,306	54	5	59
HATS AND CAPS—						
Felt of Wool.	doz.	doz.	doz.			
New South Wales	184	73	257	366	170	536
Victoria	43	36	79	129	70	199
Queensland	211	—	211	388	—	388
Western Australia	854	36	890	1,549	63	1,612
	1,292	145	1,437	2,432	303	2,735
Felt of Fur.	doz.	doz.	doz.			
New South Wales	254	92	346	632	262	894
Victoria	61	48	109	105	105	210
Queensland	16	—	16	30	—	30
Western Australia	57	42	99	128	116	244
	388	182	570	895	483	1,378
Hats and Bonnets of all Descriptions and Materials N.E.I., including Forms, Pull-over Hoods, Shapes, and Frames N.E.I.						
New South Wales	—	—	—	3,804	1,295	5,099
Victoria	—	—	—	1,244	730	1,974
Queensland	—	—	—	8	2	10
Western Australia	—	—	—	2,022	260	2,282
	—	—	—	7,078	2,287	9,365
Sewn Caps and Hats N.E.I.	doz.	doz.	doz.			
New South Wales	147	43	190	111	38	149
Victoria	8	24	32	17	28	45
Western Australia	—	19	19	—	22	22
	155	86	241	128	88	216
Hats and Caps, Minor Articles for.						
New South Wales	—	—	—	38	198	236
Victoria	—	—	—	—	41	41
Western Australia	—	—	—	—	33	33
	—	—	—	38	272	310
HAY AND CHAFF—	cwts.	cwts.	cwts.			
New South Wales	600,481	—	600,481	113,688	—	113,688
Victoria	292	—	292	51	—	51
Queensland	640	—	640	128	—	128
Western Australia	1,676	—	1,676	424	—	424
Tasmania	645	—	645	127	—	127
	603,734	—	603,734	114,418	—	114,418
HERBS, DRIED (NOT MEDICINAL)—	lbs.	lbs.	lbs.			
New South Wales	582	885	1,467	35	52	87
Victoria	233	—	233	9	—	9
Queensland	18	—	18	1	—	1
Western Australia	3,618	—	3,618	165	—	165
	4,451	885	5,336	210	52	262
HESSIANS—						
New South Wales	—	—	—	—	358	358
Victoria	—	—	—	—	17	17
Western Australia	—	—	—	—	22	22
	—	—	—	—	397	397

No. 19.—Return showing Quantities and Values of Transfers of Australian and other Produce or Manufactures from the State of South Australia and the Northern Territory into other States during 1909—*continued.*

Articles and State to which Transferred.	Quantity—Produce or Manufacture.			Value—Produce or Manufacture.		
	Australian Produce.	Other Produce	Total.	Australian Produce.	Other Produce.	Total.
	lbs.	lbs.	lbs.	£	£	£
HONEY—						
New South Wales	114,748	—	114,748	1,468	—	1,468
Victoria	49,887	—	49,887	649	—	649
Queensland	3,646	—	3,646	53	—	53
Western Australia	24,076	—	24,076	333	—	333
Tasmania	9,712	—	9,712	116	—	116
	202,069	—	202,069	2,619	—	2,619
	lbs.	lbs.	lbs.			
HOPS—						
New South Wales	15,949	6,402	22,351	818	358	1,176
Victoria	60	372	432	3	19	22
Western Australia	436	28	464	25	3	28
	16,445	6,802	23,247	846	380	1,226
HORNS—						
New South Wales	—	—	—	35	—	35
Victoria	—	—	—	9	—	9
	—	—	—	44	—	44
INK—						
News-printing Ink (invoiced at 6d. and under per lb., and in packages containing not less than 1 cwt.).						
New South Wales	—	—	—	8	30	38
Victoria	—	—	—	40	—	40
	—	—	—	48	30	78
Printing and Stencilling N.E.I.	lbs.	lbs.	lbs.			
New South Wales	66	251	317	10	24	34
Victoria	—	117	117	—	7	7
	66	368	434	10	31	41
Writing Ink and Ink Powders.						
New South Wales	—	—	—	104	79	183
Victoria	—	—	—	124	10	134
Western Australia	—	—	—	72	3	75
Tasmania	—	—	—	31	—	31
	—	—	—	331	92	423
Inks and Stains for Leather.						
New South Wales	—	—	—	6	5	11
INSECTICIDES AND DISINFECTANTS—						
In Packages containing not less than 28lbs. and Drums containing not less than 5galls.						
New South Wales	—	—	—	55	165	220
Victoria	—	—	—	4	—	4
Western Australia	—	—	—	14	10	24
	—	—	—	73	175	248
Not Elsewhere Included.						
New South Wales	—	—	—	348	49	397
Victoria	—	—	—	28	2	30
Western Australia	—	—	—	242	—	242
	—	—	—	618	51	669
INSTRUMENTS—						
Clinical Thermometers.						
New South Wales	—	—	—	—	20	20
Victoria	—	—	—	—	3	3
	—	—	—	—	23	23
Compasses of all kinds, except for External Wear.						
Western Australia	—	—	—	—	2	2
Kinematographs, Bioscopes, and Kinetescopes.						
New South Wales	—	—	—	—	80	80
Victoria	—	—	—	—	9	9
Western Australia	—	—	—	—	40	40
	—	—	—	—	129	129

No. 19.—Return showing Quantities and Values of Transfers of Australian and other Produce or Manufactures from the State of South Australia and the Northern Territory into other States during 1909—*continued.*

Articles and State to which Transferred.	Quantity—Produce or Manufacture.			Value—Produce or Manufacture.		
	Australian Produce.	Other Produce.	Total.	Australian Produce.	Other Produce.	Total.
				£	£	£
INSTRUMENTS—*continued.*						
Magic or Optical Lanterns, including Lenses and Accessories N.E.I.						
New South Wales	—	—	—	1	8	9
Microscopes and Telescopes.						
New South Wales	—	—	—	1	37	38
INSTRUMENTS, MUSICAL—						
Military Band and Orchestra.						
New South Wales	—	—	—	—	538	538
Victoria	—	—	—	—	1	1
Western Australia	—	—	—	—	11	11
	—	—	—	—	550	550
Organs, Pipe.	number	number	number			
New South Wales	1	—	1	500	—	500
Organs, Other, and Harmoniums.	number	number	number			
New South Wales	—	6	6	—	79	79
Western Australia	1	—	1	10	—	10
Tasmania	—	1	1	—	10	10
	1	7	8	10	89	99
Pianos, Grand and Semi-Grand.	number	number	number			
New South Wales	19	—	19	1,596	—	1,596
Pianos, Upright and Other.	number	number	number			
New South Wales	18	52	70	682	1,475	2,157
Victoria	1	8	9	60	291	351
Queensland	—	1	1	—	40	40
Western Australia	—	1	1	—	16	16
	19	62	81	742	1,822	2,564
Piano Parts N.E.I.						
New South Wales	—	—	—	2	—	2
Victoria	—	—	—	—	10	10
Western Australia	—	—	—	1	—	1
	—	—	—	3	10	13
Parts of, and Accessories.						
New South Wales	—	—	—	5	—	5
Western Australia	—	—	—	40	—	40
	—	—	—	45	—	45
Not Elsewhere Included.						
New South Wales	—	—	—	36	457	493
Victoria	—	—	—	55	276	331
Western Australia	—	—	—	—	24	24
Tasmania	—	—	—	—	1	1
	—	—	—	91	758	849
INSTRUMENTS, SCIENTIFIC—						
Gas Analysis Apparatus, Arsenic Testing Apparatus and Tubes, Evaporating Basins.						
New South Wales	—	—	—	38	—	38
Instruments made of Glass for Measuring the Density of Liquids, Solids, and Gasses, including Hydrometers, &c.						
New South Wales	—	—	—	—	8	8
Victoria	—	—	—	—	13	13
	—	—	—	—	21	21
Other (Free).						
New South Wales	—	—	—	82	605	687
Victoria	—	—	—	—	35	35
Western Australia	—	—	—	—	212	212
Tasmania	—	—	—	8	3	11
	—	—	—	90	855	945

No. 19.—Return showing Quantities and Values of Transfers of Australian and other Produce or Manufacture from the State of South Australia and the Northern Territory into other States during 1909—*continued.*

Articles and State to which Transferred.	Quantity—Produce or Manufacture.			Value—Produce or Manufacture.		
	Australian Produce.	Other Produce.	Total.	Australian Produce.	Other Produce.	Total.
				£	£	£
INSTRUMENTS, SCIENTIFIC—*contd.*—						
Surgical and Dental (Free).						
New South Wales	—	—	—	94	1,536	1,630
Victoria	—	—	—	57	880	937
Queensland	—	—	—	—	2	2
Western Australia	—	—	—	22	445	467
Tasmania	—	—	—	8	—	8
	—	—	—	181	2,863	3,044
Surgical Appliances, including Belts, Trusses, Pads, Corsets, Braces, and Bust Supports, Vaccination Shields.						
New South Wales	—	—	—	—	289	289
Talking Machines, Graphophones, Gramophones, and Phonographs, and including all Accessories, except Horns.						
New South Wales	—	—	—		1,586	1,586
Victoria	—	—	—	—	21	21
Western Australia	—	—	—	—	7	7
	—	—	—	—	1,614	1,614
IRON AND STEEL—						
Bar, Rod, Angle, and Tee.	cwts.	cwts	cwts.			
New South Wales	50	16,594	16,644	25	8,738	8,763
Victoria	60	1,547	1,607	34	968	1,002
Western Australia	1	986	987	1	630	631
	111	19,127	19,238	60	10,336	10,396
Girders, Beams, Channels, Joists, &c.	cwts.	cwts.	cwts.			
New South Wales	—	3,002	3,002	—	1,592	1,592
Victoria	—	38	38	—	20	20
Western Australia	13	151	164	22	70	92
	13	3,191	3,204	22	1,682	1,704
Iron, Hoop.	cwts.	cwts.	cwts.			
New South Wales	—	343	343	—	236	236
Victoria	—	19	19	—	12	12
Western Australia	—	6	6	—	4	4
	—	368	368	—	252	252
Iron, Ingots, Blooms, Slabs, &c.	cwts.	cwts.	cwts.			
New South Wales	—	19	19	—	14	14
Iron, Pig.	cwts.	cwts.	cwts.			
New South Wales	1,382	23,185	24,567	289	4,450	4,739
Victoria	27	—	27	20	—	20
	1,409	23,185	24,594	309	4,450	4,759
Plate and Sheet, Corrugated Galvanized Iron.	cwts.	cwts.	cwts.			
New South Wales	—	8,743	8,743	—	8,007	8,007
Victoria	—	5,323	5,323	—	5,166	5,166
Western Australia	—	7	7	—	7	7
	—	14,073	14,073	—	13,180	13,180
Plate and Sheet, Galvanized not Corrugated, and Corrugated not Galvanized.	cwts.	cwts.	cwts.			
New South Wales	—	6,410	6,410	—	5,930	5,930
Victoria	—	1,056	1,056	—	1,031	1,031
Queensland	—	1	1	—	1	1
Western Australia	—	20	20	—	19	19
	—	7,487	7,487	—	6,981	6,981
Plate and Glass, Iron, Plain not Galvanized.	cwts.	cwts.	cwts.			
New South Wales	—	17,197	17,197	—	7,904	7,904
Victoria	—	239	239	—	234	234
Western Australia	49	981	1,030	23	419	442
	49	18,417	18,466	23	8,557	8,580
Iron, Scrap.	cwts.	cwts.	cwts.			
New South Wales	—	205	205	—	25	25

No. 19.—Return showing Quantities and Values of Transfers of Australian and other Produce or Manufacture from the State of South Australia and the Northern Territory into other States during 1909—*continued.*

Articles and State to which Transferred.	Quantity—Produce or Manufacture.			Value—Produce or Manufacture.		
	Australian Produce.	Other Produce.	Total.	Australian Produce.	Other Produce.	Total.
				£	£	£
ISINGLASS—						
Sheet.	lbs.	lbs.	lbs.			
New South Wales	—	177	177	—	24	24
Victoria	—	344	344	—	55	55
	—	521	521	—	79	79
Not Elsewhere Included.						
New South Wales	—	—	—	—	1	1
Western Australia	—	—	—	—	1	1
	—	—	—	—	2	2
JAMS AND JELLIES—	lbs.	lbs.	lbs.			
New South Wales	834,467	772	835,239	11,376	31	11,407
Victoria	19,067	—	19,067	256	—	256
Queensland	46,875	—	46,875	620	—	620
Western Australia	451,361	—	451,361	5,813	—	5,813
Tasmania	2,976	—	2,976	29	—	29
	1,354,746	772	1,355,518	18,094	31	18,125
JEWELLERY—						
Cameos, Intaglios, and Precious Stones Unset, including Pearls, Corals, and Doublets.						
New South Wales	—	—	—	2,281	3,402	5,683
Victoria	—	—	—	2,156	1,125	3,281
Queensland	—	—	—	209	—	209
	—	—	—	4,646	4,527	9,173
Imitation N.E.I.						
New South Wales	—	—	—	—	256	256
Victoria	—	—	—	—	357	357
Western Australia	—	—	—	—	129	129
Tasmania	—	—	—	—	25	25
	—	—	—	—	767	767
Not Elsewhere Included.						
New South Wales	—	—	—	4,528	3,834	8,362
Victoria	—	—	—	4,834	2,980	7,814
Queensland	—	—	—	655	—	655
Western Australia	—	—	—	625	530	1,155
Tasmania	—	—	—	1,188	2,932	4,120
	—	—	—	11,830	10,276	22,106
Unfinished, viz., Unset Bracelets, Brooches, Necklets, Rings.						
New South Wales	—	—	—	—	16	16
Free.						
New South Wales	—	—	—	—	4	4
KAPOK—	lbs.	lbs.	lbs.			
New South Wales	—	6,903	6,903	—	181	181
Victoria	—	75	75	—	1	1
Western Australia	—	1,414	1,414	—	43	43
	—	8,392	8,392	—	225	225
LAMPS, LAMPWARE, AND INCANDESCENT CANDLES—						
New South Wales	—	—	—	131	940	1,071
Victoria	—	—	—	12	184	196
Queensland	—	—	—	—	5	5
Western Australia	—	—	—	8	98	106
Tasmania	—	—	—	—	9	9
	—	—	—	151	1,236	1,387
LARD AND LARD OIL AND REFINED FATS—	lbs.	lbs.	lbs.			
New South Wales	38,260	—	38,260	867	—	867
Victoria	18,732	—	18,732	364	—	364
Western Australia	283,855	42	283,897	5,772	1	5,773
Tasmania	1,680	—	1,680	25	—	25
	342,527	42	342,569	7,028	1	7,029

No. 19.—Return showing Quantities and Values of Transfers of Australian and other Produce or Manufacture from the State of South Australia and the Northern Territory into other States during 1909—*continued.*

Articles and State to which Transferred.	Quantity—Produce or Manufacture.			Value—Produce or Manufacture.		
	Australian Produce.	Other Produce.	Total.	Australian Produce.	Other Produce.	Total.
				£	£	£
LEAD—						
In Matte.	cwts.	cwts.	cwts.			
New South Wales	20	—	20	14	—	14
Pig.	cwts.	cwts.	cwts.			
New South Wales	735,646	—	735,646	439,585	—	439,585
Victoria	54,415	—	54,415	31,992	—	31,992
Queensland	200	—	200	141	—	141
Western Australia	300	—	300	188	—	188
	790,561	—	790,561	471,906	—	471,906
Sheet and Piping.	cwts.	cwts.	cwts.			
New South Wales	568	14	582	439	18	457
Victoria	17	3	20	19	3	22
Western Australia	11	—	11	10	—	10
	596	17	613	468	21	489
LEAF AND FOIL OF ANY METAL—						
New South Wales	—	—	—	—	18	18
Victoria	—	—	—	—	22	22
	—	—	—	—	40	40
LEATHER—						
Belt Butts.						
New South Wales	—	—	—	8	—	8
Calf (Other than Patent and Enamelled).						
Victoria	—	—	—	—	61	61
Western Australia	—	—	—	22	—	22
	—	—	—	22	61	83
Patent and Enamelled.	sq. ft.	sq. ft.	sq. ft.			
New South Wales	—	277	277	—	14	14
Victoria	—	679	679	—	57	57
	—	956	956	—	71	71
N.E.I., including Kid Leather.						
New South Wales	—	—	—	5,791	695	6,486
Victoria	—	—	—	18,009	2,459	20,468
Queensland	—	—	—	631	—	631
Western Australia	—	—	—	3,922	273	4,195
Tasmania	—	—	—	1,257	—	1,257
	—	—	—	29,610	3,427	33,037
Free.						
New South Wales	—	—	—	445	36	481
Victoria	—	—	—	—	10	10
Western Australia	—	—	—	—	1	1
Tasmania	—	—	—	—	5	5
	—	—	—	445	52	497
Manufactures N.E.I., &c.						
New South Wales	—	—	—	2,255	400	2,655
Victoria	—	—	—	2,613	276	2,889
Queensland	—	—	—	76	8	84
Western Australia	—	—	—	553	652	1,205
Tasmania	—	—	—	—	11	11
	—	—	—	5,497	1,347	6,844
Manufactures, Minor Articles for.						
New South Wales	—	—	—	67	264	331
Victoria	—	—	—	17	690	707
Western Australia	—	—	—	10	9	19
Tasmania	—	—	—	—	1	1
	—	—	—	94	964	1,058
LIME—	cwts.	cwts.	cwts.			
New South Wales	2,354	—	2,354	214	—	214

No. 19.—Return showing Quantities and Values of Transfers of Australian and other Produce or Manufacture from the State of South Australia and the Northern Territory into other States during 1909—*continued.*

Articles and State to which Transferred.	Quantity—Produce or Manufacture.			Value—Produce or Manufacture.		
	Australian Produce.	Other Produce.	Total.	Australian Produce.	Other Produce.	Total.
LIMEJUICE AND OTHER FRUIT JUICES AND FRUIT SYRUPS CONTAINING NOT MORE THAN 2 % OF PROOF SPIRIT—	galls.	galls.	galls.	£	£	£
New South Wales	2,542	313	2,855	593	67	660
Victoria	864	—	864	62	—	62
Queensland	36	—	36	12	—	12
Western Australia	1,184	—	1,184	338	—	338
	4,626	313	4,939	1,005	67	1,072
LINSEED—	centals	centals	centals			
New South Wales	3	35	38	2	31	33
Western Australia	5	1	6	4	1	5
	8	36	44	6	32	38
For making Linseed Oil and Cake.	centals	centals	centals			
New South Wales	—	6	6	—	6	6
Meal.	centals	centals	centals			
New South Wales	3	10	13	3	9	12
Western Australia	11	—	11	9	—	9
	14	10	24	12	9	21
LIQUORICE, OTHER—	lbs.	lbs.	lbs.			
New South Wales	—	466	466	—	25	25
Western Australia	—	98	98	—	8	8
	—	564	564	—	33	33
MACARONI AND VERMICELLI—	lbs.	lbs.	lbs.			
New South Wales	6,204	800	7,004	97	15	112
MACHINES AND MACHINERY— *Agricultural Implements, Chaffcutters, &c., Corn Shellers, Huskers, Cultivators, Harrows, Ploughs, and Scarifiers.*						
New South Wales	—	—	—	8,403	115	8,518
Victoria	—	—	—	8,107	449	8,556
Queensland	—	—	—	352	2	354
Western Australia	—	—	—	8,951	168	9,119
Tasmania	—	—	—	18	3	21
	—	—	—	25,831	737	26,568
Churns or all kinds Cheese Presses, Dairy Coolers, Refrigerators, Supply Cans, Incubators, Foster-Mothers.						
New South Wales	—	—	—	14	199	213
Victoria	—	—	—	20	—	20
Western Australia	—	—	—	1	6	7
Tasmania	—	—	—	—	1	1
	—	—	—	35	206	241
Combined Cornsheller, Husker, and Bagger, Disc Cultivators, &c.						
New South Wales	—	—	—	347	288	635
Victoria	—	—	—	11,620	89	11,709
Queensland	—	—	—	129	—	129
Western Australia	—	—	—	5,649	60	5,709
	—	—	—	17,745	437	18,182
Drills (Fertiliser, Seed, and Grain).	number	number	number			
New South Wales	18	26	44	139	562	701
Victoria	6	48	54	33	955	988
	24	74	98	172	1,517	1,689
Drills, Parts of (Fertiliser, Seed, and Grain).						
New South Wales	—	—	—	3	3	6
Victoria	—	—	—	1	30	31
Western Australia	—	—	—	37	5	42
	—	—	—	41	38	79
Cream Separators.						
New South Wales	—	—	—	—	128	128
Victoria	—	—	—	—	718	718
Western Australia	—	—	—	—	24	24
	—	—	—	—	870	870

No. 19.—RETURN showing Quantities and Values of Transfers of Australian and other Produce or Manufactures from the State of South Australia and the Northern Territory into other States during 1909—*continued.*

Articles and State to which Transferred.	Quantity—Produce or Manufacture.			Value—Produce or Manufacture.		
	Australian Produce.	Other Produce.	Total.	Australian Produce.	Other Produce.	Total.
				£	£	£
MACHINES AND MACHINERY—*contd.*—						
Mowers, Reapers, Reapers and Binders.						
New South Wales	—	—	—	—	416	416
Victoria	—	—	—	—	699	699
Western Australia	—	—	—	—	27	27
	—	—	—	—	1,142	1,142
Stripper Harvesters.	number	number	number			
New South Wales	166	—	166	10,035	—	10,035
Victoria	87	—	87	5,410	—	5,410
Western Australia	36	—	36	2,334	—	2,334
	289	—	289	17,779	—	17,779
Strippers.	number	number	number			
New South Wales	32	—	32	1,521	—	1,521
Victoria	159	—	159	3,766	—	3,766
Western Australia	48	—	48	2,284	—	2,284
	239	—	239	7,571	—	7,571
Metal Parts of Stripper.	lbs.	lbs.	lbs.			
New South Wales	538	1,721	2,259	25	125	150
Victoria	242	2,433	2,675	19	162	181
Western Australia	—	2,391	2,391	—	92	92
	780	6,545	7,325	44	379	423
Agricultural Machinery and Implements N.E.I., &c.						
New South Wales	—	—	—	738	108	846
Victoria	—	—	—	251	145	396
Queensland	—	—	—	40	—	40
Western Australia	—	—	—	1,250	570	1,820
	—	—	—	2,279	823	3,102
Free.						
New South Wales	—	—	—	9	691	700
Victoria	—	—	—	245	164	409
Western Australia	—	—	—	—	7	7
Tasmania	—	—	—	—	1	1
	—	—	—	254	863	1,117
Electrical—Dynamo Electric Machines up to the capacity of 200 horse-power, Static Transformers and Induction Coils for all Purposes, Electric Fans.						
New South Wales	—	—	—	—	1,165	1,165
Victoria	—	—	—	160	129	289
	—	—	—	160	1,294	1,454
Over the Capacity of 200 horse-power and parts thereof.						
New South Wales	—	—	—	—	627	627
Electric Fittings, consisting wholly or partly of Metal, viz, Switches, Fuses, and Lightning Arrestors.						
New South Wales	—	—	—	—	151	151
Victoria	—	—	—	—	126	126
Western Australia	—	—	—	—	12	12
	—	—	—	—	289	289
Heating and Cooking Appliances.						
New South Wales	—	—	—	—	10	10
Victoria	—	—	—	—	15	15
	—	—	—	—	25	25
Gas Appliances, Electroliers, Gasoliers, Chandeliers, Pendants, Brackets, Zinc Tubing.						
New South Wales	—	—	—	—	125	125
Victoria	—	—	—	1	244	245
Queensland	—	—	—	—	31	31
Western Australia	—	—	—	—	6	6
	—	—	—	1	406	407

No. 19.—Return showing Quantities and Values of Transfers of Australian and other Produce or Manufactures from the State of South Australia and the Northern Territory into other States during 1909—*continued.*

Articles and State to which Transferred.	Quantity—Produce or Manufacture.			Value—Produce or Manufacture.		
	Australian Produce.	Other Produce.	Total.	Australian Produce.	Other Produce.	Total.
				£	£	£
MACHINES AND MACHINERY—*contd.*—						
Gas Meters.						
New South Wales	—	—	—	—	47	47
Generators for Direct Coupling to Steam Turbines.						
New South Wales	—	—	—	—	936	936
Appliances N.E.I.						
New South Wales	—	—	—	110	1,024	1,134
Victoria	—	—	—	73	328	401
Western Australia	—	—	—	—	103	103
Tasmania	—	—	—	—	6	6
	—	—	—	183	1,461	1,644
Regulating, Starting, and Controlling Apparatus for all Electrical Purposes, &c.						
New South Wales	—	—	—	—	932	932
Telephones and Telephone Switchboards and Appliances.						
New South Wales	—	—	—	—	454	454
Victoria	—	—	—	—	21	21
Western Australia	—	—	—	—	6	6
Tasmania	—	—	—	—	7	7
	—	—	—	—	488	488
Engines—Gas and Oil.						
New South Wales	—	—	—	—	1,787	1,787
Victoria	—	—	—	107	6,413	6,520
Queensland	—	—	—	38	909	947
Western Australia	—	—	—	53	326	379
	—	—	—	198	9,435	9,633
Portable and Traction.						
New South Wales	—	—	—	37	1,211	1,248
Victoria	—	—	—	—	669	669
Queensland	—	—	—	—	207	207
Western Australia	—	—	—	—	15	15
	—	—	—	37	2,102	2,139
Other.						
New South Wales	—	—	—	264	854	1,118
Victoria	—	—	—	6	324	330
Western Australia	—	—	—	1	—	1
	—	—	—	271	1,178	1,449
Mangles, Clothes Wringers, and Clothes-washing Machines N.E.I.						
New South Wales	—	—	—	40	172	212
Victoria	—	—	—	73	14	87
Queensland	—	—	—	13	—	13
Western Australia	—	—	—	11	5	16
	—	—	—	137	191	328
Mining—Earth and Rock Cutting, Dredging, and Excavating Machinery, Ore-dressing Machinery and Appliances, &c.						
New South Wales	—	—	—	10,573	3,645	14,218
Victoria	—	—	—	200	30	230
Queensland	—	—	—	74	2,658	2,732
Western Australia	—	—	—	12,857	46	12,903
Tasmania	—	—	—	1,062	7	1,069
	—	—	—	24,766	6,386	31,152
Rotary and Percussive Rock Drills.						
New South Wales	—	—	—	—	2,701	2,701
Victoria	—	—	—	—	108	108
	—	—	—	—	2,809	2,809
Motive—Flue-heated Economisers, Mechanical Stokers, Steam Traps, Steam Turbines, Superheaters, Water Purifiers.						
New South Wales	—	—	—	—	3,182	3,182

No. 19.—Return showing Quantities and Values of Transfers of Australian and other Produce or Manufactures from the State of South Australia and the Northern Territory into other States during 1909—*continued.*

Articles and State to which Transferred.	Quantity—Produce or Manufacture.			Value—Produce or Manufacture.		
	Australian Produce.	Other Produce.	Total.	Australian Produce.	Other Produce.	Total.
				£	£	£
MACHINES AND MACHINERY—*contd.*—						
High-speed Reciprocating Steam Engines for Direct Coupling or Directly Coupled to Electric Generators or to Pumps.						
New South Wales	—	—	—	—	1,064	1,064
Motive Power Machinery and Appliances (except Electric) N.E.I.						
New South Wales	—	—	—	2,749	3,078	5,827
Victoria	—	—	—	—	753	753
Queensland	—	—	—	—	118	118
Western Australia	—	—	—	27	662	689
Tasmania	—	—	—	—	124	124
	—	—	—	2,776	4,735	7,511
Printing Machines and Presses, &c.						
New South Wales	—	—	—	11	969	980
Victoria	—	—	—	54	16	70
Western Australia	—	—	—	—	93	93
	—	—	—	65	1,078	1,143
Sewing, Knitting, Darning, Stitching Machines, &c.						
New South Wales	—	—	—	—	2,303	2,303
Victoria	—	—	—	—	858	858
Western Australia	—	—	—	3	520	523
Tasmania	—	—	—	—	17	17
	—	—	—	3	3,698	3,701
Chain Blocks, Travelling Blocks, Pneumatic Elevators and Conveyors, Rotary Blowers for Smelting, and Turbo Blowers, Telphers, Apparatus for Liquifaction of Gases, &c.						
New South Wales	—	—	—	—	62	62
Victoria	—	—	—	—	50	50
Queensland	—	—	—	—	130	130
	—	—	—	—	242	242
Weighing Machines, Weighbridges, Scales, &c.						
New South Wales	—	—	—	5	681	686
Victoria	—	—	—	—	38	38
Queensland	—	—	—	—	42	42
Western Australia	—	—	—	2	92	94
	—	—	—	7	853	860
Adding and Computing Machines and all Attachments, Time and Cash Registers, Automatic Weighing Machines (except Coin Freed), &c.						
New South Wales	—	—	—	—	556	556
Victoria	—	—	—	—	71	71
Western Australia	—	—	—	—	55	55
	—	—	—	—	682	682
Typewriters (including Covers).						
New South Wales	—	—	—	—	794	794
Victoria	—	—	—	—	144	144
Western Australia	—	—	—	—	95	95
	—	—	—	—	1,033	1,033
Machinery and Machines and Machine Tools at 15 % ad valorem.						
New South Wales	—	—	—	1,146	62	1,208
Victoria	—	—	—	—	318	318
	—	—	—	1,146	380	1,526
Machine Tools (Free).						
New South Wales	—	—	—	6	553	559
Victoria	—	—	—	5	222	227
Western Australia	—	—	—	—	339	339
	—	—	—	11	1,114	1,125

No. 19.—Return showing Quantities and Values of Transfers of Australian and other Produce or Manufactures from the State of South Australia and the Northern Territory into other States during 1909—*continued.*

Articles and State to which Transferred.	Quantity—Produce or Manufacture.			Value—Produce or Manufacture.		
	Australian Produce.	Other Produce.	Total.	Australian Produce.	Other Produce.	Total.
				£	£	£
MACHINES AND MACHINERY—*contd.*						
Machinery N.E.I.						
New South Wales	—	—	—	7,194	9,062	16,256
Victoria	—	—	—	925	3,337	4,262
Queensland	—	—	—	730	38	768
Western Australia	—	—	—	1,446	1,054	2,500
Tasmania	—	—	—	272	2	274
	—	—	—	10,567	13,493	24,060
Other (Free).						
New South Wales	—	—	—	277	1,844	2,121
Victoria	—	—	—	30	17	47
	—	—	—	307	1,861	2,168
MALT EXTRACT (NON-SPIRITUOUS).	lbs.	lbs.	lbs.			
New South Wales	326	36	362	14	2	16
Victoria	—	150	150	—	10	10
	326	186	512	14	12	26
MANURES—						
Bonedust.	cwts.	cwts.	cwts.			
New South Wales	71	—	71	21	—	21
Victoria	120	—	120	31	—	31
Western Australia	224	—	224	67	—	67
Tasmania	1,360	—	1,360	358	—	358
	1,775	—	1,775	477	—	477
Guano.	cwts.	cwts.	cwts.			
Tasmania	4,200	—	4,200	518	—	518
Rock Phosphates.	cwts.	cwts.	cwts.			
New South Wales	23,517	—	23,517	2,675	—	2,675
Victoria	7,598	—	7,598	1,072	—	1,072
	31,115	—	31,115	3,747	—	3,747
Superphosphates.	cwts.	cwts.	cwts.			
New South Wales	3,033	—	3,033	429	—	429
Victoria	2,554	5,760	8,314	349	749	1,098
Western Australia	30,047	—	30,047	6,237	—	6,237
Tasmania	—	400	400	—	74	74
	35,634	6,160	41,794	7,015	823	7,838
Other.	cwts.	cwts.	cwts.			
New South Wales	400	—	400	38	—	38
Victoria	10,840	—	10,840	339	—	339
Queensland	400	—	400	235	—	235
Western Australia	1,856	—	1,856	622	—	622
Tasmania	2,350	—	2,350	131	—	131
	15,846	—	15,846	1,365	—	1,365
MATCHES AND VESTAS—						
Wax, in Boxes containing 100 *or less.*	gross boxes at rates.	gross boxes at rates.	gross boxes at rates.			
New South Wales	192	6,842	7,034	31	1,022	1,053
Western Australia	—	195	195	—	30	30
	192	7,037	7,229	31	1,052	1,083
Wood and Other, in Boxes containing 100 *or less.*	gross boxes at rates.	gross boxes at rates.	gross boxes at rates.			
New South Wales	—	10,376	10,376	—	1,212	1,212
Victoria	—	460	460	—	58	58
Western Australia	—	572	572	—	65	65
	—	11,408	11,408	—	1,335	1,335
Wax, in Boxes containing over 100, *but not exceeding* 200.	gross boxes at rates.	gross boxes at rates.	gross boxes at rates.			
New South Wales	12	19	31	3	16	19
Western Australia	—	90	90	—	54	54
	12	109	121	3	70	73

No. 19.—Return showing Quantities and Values of Transfers of Australian and other Produce or Manufactures from the State of South Australia and the Northern Territory into other States during 1909—*continued.*

Articles and State to which Transferred.	Quantity—Produce or Manufacture.			Value—Produce or Manufacture.		
	Australian Produce.	Other Produce.	Total.	Australian Produce.	Other Produce.	Total.
				£	£	£
MATS, FLOOR AND CARRIAGE (OF ANY MATERIAL EXCEPT COIR)—						
New South Wales	—	—	—	2	128	130
Western Australia	—	—	—	—	24	24
	—	—	—	2	152	154
MATS AND MATTING— *Coir and Fenders.*						
New South Wales	—	—	—	42	205	247
Western Australia	—	—	—	8	1	9
	—	—	—	50	206	256
MEATS— *Bacons and Hams.*	lbs.	lbs.	lbs.			
New South Wales	158,902	5,111	164,013	5,568	293	5,861
Victoria	4,475	—	4,475	139	—	139
Western Australia	388,589	—	388,589	11,713	—	11,713
Tasmania	4,178	—	4,178	164	—	164
	556,144	5,111	561,255	17,584	293	17,877
Preserved by Cold Process—Beef.	lbs.	lbs.	lbs.			
New South Wales	10,352	—	10,352	126	—	126
Western Australia	300	—	300	5	—	5
	10,652	—	10,652	131	—	131
Game Preserved by Cold Process.	lbs.	lbs.	lbs.			
New South Wales	531	—	531	16	—	16
Victoria	1,103	—	1,103	32	—	32
Western Australia	112	—	112	6	—	6
	1,746	—	1,746	54	—	54
Meat Preserved by Cold Process—Mutton and Lamb.	lbs.	lbs.	lbs.			
New South Wales	3,899	—	3,899	33	—	33
Western Australia	19,578	—	19,578	173	—	173
	23,477	—	23,477	206	—	206
Pork.	lbs.	lbs.	lbs.			
New South Wales	30	—	30	1	—	1
Poultry Preserved by Cold Process.	lbs.	lbs.	lbs.			
New South Wales	373	—	373	13	—	13
Victoria	285	—	285	15	—	15
Western Australia	1,960	—	1,960	64	—	64
	2,618	—	2,618	92	—	92
Game Preserved by Cold Process—Rabbits and Hares.	lbs.	lbs.	lbs.			
Western Australia	5,400	—	5,400	52	—	52
Meats, Poultry, and Game Preserved by Cold Process, Other.	lbs.	lbs.	lbs.			
New South Wales	41,112	—	41,112	716	—	716
Meats, Poultry, and Game—Fresh or Smoked.	lbs.	lbs.	lbs.			
New South Wales	82,578	—	82,578	1,451	—	1,451
Victoria	180	—	180	2	—	2
	82,758	—	82,758	1,453	—	1,453
Potted or Concentrated (including Extracts of, and Meat Jellies).						
New South Wales	—	—	—	107	371	478
Victoria	—	—	—	—	34	34
Western Australia	—	—	—	3	19	22
	—	—	—	110	424	534
Poultry and Game Preserved in Tins or other Airtight Vessels, including Soups.	lbs.	lbs.	lbs.			
New South Wales	21,497	5,156	26,653	586	231	817
Victoria	20,806	973	21,779	427	45	472
Queensland	96	—	96	5	—	5
Western Australia	10,106	176	10,282	230	9	239
	52,505	6,305	58,810	1,248	285	1,533

No. 19.—Return showing Quantities and Values of Transfers of Australian and other Produce or Manufactures from the State of South Australia and the Northern Territory into other States during 1909—*continued.*

Articles and State to which Transferred.	Quantity—Produce or Manufacture.			Value—Produce or Manufacture.		
	Australian Produce.	Other Produce.	Total.	Australian Produce.	Other Produce.	Total.
				£	£	£
MEATS—*continued*—						
Meats, Poultry, and Game N.E.I.	cwts.	cwts.	cwts.			
New South Wales	1,677	144	1,821	4,326	207	4,533
Western Australia	92	—	92	234	—	234
	1,769	144	1,913	4,560	207	4,767
MEDICINES—						
New South Wales	—	—	—	4,700	2,801	7,501
Victoria	—	—	—	450	141	591
Queensland	—	—	—	6	29	35
Western Australia	—	—	—	729	188	917
Tasmania	—	—	—	9	6	15
	—	—	—	5,894	3,165	9,059
METALS—						
Aluminium, Bronze, Yellow Metal, Britannia, Magnolia Metal, Nickel, and German Silver.	cwts.	cwts.	cwts.			
New South Wales	47	186	233	84	912	996
Victoria	36	2	38	81	9	90
Queensland	10	—	10	14	—	14
Western Australia	—	21	21	—	96	96
	93	209	302	179	1,017	1,196
Antimony, &c.						
New South Wales	—	—	—	1,077	793	1,870
Victoria	—	—	—	207	39	246
Queensland	—	—	—	111	—	111
	—	—	—	1,395	832	2,227
Scrap (except Iron and Steel).	cwts.	cwts.	cwts.			
New South Wales	—	9	9	—	24	24
Victoria	262	—	262	217	—	217
	262	9	271	217	24	241
Manufactures of Bolts and Nuts, Rivets, and Washers N.E.I.						
New South Wales	—	—	—	235	2,457	2,692
Victoria	—	—	—	85	198	283
Western Australia	—	—	—	6	129	135
	—	—	—	326	2,784	3,110
Manufactures of Brasswork and Gunmetal-work.						
New South Wales	—	—	—	98	585	683
Victoria	—	—	—	11	3	14
Western Australia	—	—	—	19	13	32
	—	—	—	128	601	729
Manufactures of Droppers (Patent Steel) of all Lengths.						
New South Wales	—	—	—	73	—	73
Queensland	—	—	—	310	—	310
Western Australia	—	—	—	31	—	31
Tasmania	—	—	—	1	—	1
	—	—	—	415	—	415
Manufactures of Electrotypes and Stereo-types for Advertising Purposes.						
New South Wales	—	—	—	43	—	43
Victoria	—	—	—	25	—	25
Western Australia	—	—	—	7	5	12
	—	—	—	75	5	80
Fire Extinguishers, Hand.						
New South Wales	—	—	—	25	42	67
Victoria	—	—	—	—	3	3
Queensland	—	—	—	—	10	10
	—	—	—	25	55	80
Knobs, Keys, Escutcheons, Window and Transom Catches.						
New South Wales	—	—	—	—	22	22

No. 19.—Return showing Quantities and Values of Transfers of Australian and other Produce or Manufactures from the State of South Australia and the Northern Territory into other States during 1909—*continued.*

Articles and State to which Transferred.	Quantity—Produce or Manufacture.			Value—Produce or Manufacture.		
	Australian Produce.	Other Produce.	Total.	Australian Produce.	Other Produce.	Total.
				£	£	£
METALS—*continued*—						
Locks.						
New South Wales	—	—	—	—	282	282
Victoria	—	—	—	—	34	34
Western Australia	—	—	—	—	33	33
	—	—	—	—	349	349
Not Elsewhere Included.						
New South Wales	—	—	—	9,545	5,202	14,747
Victoria	—	—	—	1,802	411	2,213
Queensland	—	—	—	228	88	316
Western Australia	—	—	—	2,242	390	2,632
Tasmania	—	—	—	99	13	112
	—	—	—	13,916	6,104	20,020
5 per cent. (General) and Free (Preference)						
New South Wales	—	—	—	—	1,691	1,691
Victoria	—	—	—	58	66	124
Queensland	—	—	—	15	1	16
Western Australia	—	—	—	87	192	279
	—	—	—	160	1,950	2,110
Free.						
New South Wales	—	—	—	10	1,896	1,906
Victoria	—	—	—	183	4	187
Western Australia	—	—	—	24	52	76
Tasmania	—	—	—	—	14	14
	—	—	—	217	1,966	2,183
Mixed Metalware N.E.I.						
New South Wales	—	—	—	11	82	93
Victoria	—	—	—	38	49	87
Western Austraila	—	—	—	—	5	5
	—	—	—	49	136	185
Nails, Brads (including Moulders' and Glaziers'), Picture Nails, Staples, Tacks, N.E.I., Wire, and other Nails, N.E.I.	cwts.	cwts.	cwts.			
New South Wales	974	139	1,113	849	215	1,064
Victoria	133	2	135	100	5	105
Western Australia	2,584	164	2,748	1,753	107	1,860
Tasmania	104	—	104	66	—	66
	3,795	305	4,100	2,768	327	3,095
Nails, Horseshoe.	cwts.	cwts.	cwts.			
New South Wales	25	55	80	57	94	151
Western Australia	9	22	31	17	45	62
	34	77	111	74	139	213
Nails, Rail Dogs or Brobs, and Spikes.	cwts.	cwts.	cwts.			
New South Wales	21	449	470	20	412	432
Western Australia	—	5	5	—	5	5
	21	454	475	20	417	437
Pipes and Tubes, Cast-iron and Cast-iron Fittings.	cwts.	cwts.	cwts.			
New South Wales	3	13	16	2	16	18
Victoria	6	13	19	5	17	22
	9	26	35	7	33	40
Iron and Steel Tubes or Pipes (except riveted or cast) not more than 6in. internal diameter.						
New South Wales	—	—	—	107	13,109	13,216
Victoria	—	—	—	11	311	322
Queensland	—	—	—	—	111	111
Western Australia	—	—	—	—	248	248
	—	—	—	118	13,779	13,897
Water Bore Casing Tubes.						
New South Wales	—	—	—	1	—	1

No. 19.—Return showing Quantities and Values of Transfers of Australian and other Produce or Manufactures from the State of South Australia and the Northern Territory into other States during 1909—*continued.*

Articles and State to which Transferred.	Quantity—Produce or Manufacture.			Value—Produce or Manufacture.		
	Australian Produce.	Other Produce.	Total.	Australian Produce.	Other Produce.	Total.
				£	£	£
METALS—*continued*—						
Pipes and Tubes, Wrought, N.E.I.	cwts.	cwts.	cwts.			
New South Wales	91	454	545	181	528	709
Victoria	—	13	13	—	22	22
	91	467	558	181	550	731
Plates (except plain tin), and Sheets and Pipes and Tubes of any Metal, plated, polished, or decorated.						
New South Wales	—	—	—	3	11	14
Platedware N.E.I.						
New South Wales	—	—	—	27	1,532	1,559
Victoria	—	—	—	12	1,945	1,957
Queensland	—	—	—	—	64	64
Western Australia	—	—	—	2	1,177	1,179
Tasmania	—	—	—	—	222	222
	—	—	—	41	4,940	4,981
Saws N.E.I.						
New South Wales	—	—	—	—	101	101
Victoria	—	—	—	5	10	15
Western Australia	—	—	—	—	3	3
	—	—	—	5	114	119
Screws for Wood.						
New South Wales	—	—	—	12	229	241
Western Australia	—	—	—	—	12	12
	—	—	—	12	241	253
Screws with Nuts or for use with Nuts.						
New South Wales	—	—	—	48	92	140
Western Australia	—	—	—	—	2	2
	—	—	—	48	94	142
Screws N.E.I., including Sash Screws and Attachments.						
New South Wales	—	—	—	81	25	106
Western Australia	—	—	—	4	1	5
	—	—	—	85	26	111
Stoves, Lamps (Gas).						
New South Wales	—	—	—	203	177	380
Victoria	—	—	—	7	3	10
Western Australia	—	—	—	22	22	44
Tasmania	—	—	—	—	3	3
	—	—	—	232	205	437
Tanks.	number	number	number			
New South Wales	11	32	43	38	93	131
Queensland	—	2	2	—	4	4
Western Australia	—	3	3	—	15	15
	11	37	48	38	112	150
Wire, Barbed.	cwts.	cwts.	cwts.			
New South Wales	367	54	421	288	43	331
Victoria	69	14	83	55	12	67
Western Australia	100	—	100	70	—	70
	536	68	604	413	55	468
Wire, Iron and Steel	cwts.	cwts.	cwts.			
New South Wales	—	3,425	3,425	—	1,645	1,645
Victoria	—	750	750	—	536	536
Queensland	—	82	82	—	43	43
Western Australia	—	107	107	—	61	61
	—	4,364	4,364	—	2,285	2,285
Wire N.E.I., also Woven Wire, measuring over 20 holes to the lineal inch.						
New South Wales	—	—	—	—	1,054	1,054
Victoria	—	—	—	3	39	42
Western Australia	—	—	—	3	12	15
	—	—	—	6	1,105	1,111

No. 19.—Return showing Quantities and Values of Transfers of Australian and other Produce or Manufactures from the State of South Australia and the Northern Territory into other States during 1909 - *continued.*

Articles and State to which Transferred.	Quantity—Produce or Manufacture.			Value—Produce or Manufacture.		
	Australian Produce	Other Produce.	Total.	Australian Produce.	Other Produce.	Total.
				£	£	£
METALS—*continued*—						
Wire Netting.						
New South Wales	—	—	—	63	508	571
Victoria	—	—	—	—	70	70
Western Australia	—	—	—	—	24	24
	—	—	—	63	602	665
MILK AND CREAM—						
Dried or in Powdered Form.	lbs.	lbs.	lbs.			
New South Wales	50	—	50	2	—	2
Preserved, Condensed, Concentrated, Peptonized and Frozen (Sweetened).	lbs.	lbs.	lbs.			
New South Wales	116,461	277,900	394,361	2,483	5,972	8,455
Victoria	6,888	24,527	31,415	134	495	629
Western Australia	11,368	755	12,123	250	22	272
	134,717	303,182	437,899	2,867	6,489	9,356
Preserved, Condensed, Concentrated, Peptonized, and Frozen (Unsweetened).	lbs.	lbs.	lbs.			
New South Wales	221	28,425	28,646	4	772	776
Victoria	1,652	44	1,696	47	1	48
Queensland	—	345	345	—	9	9
	1,873	28,814	30,687	51	782	833
MUSTARD, INCLUDING FRENCH MUSTARD—	lbs.	lbs.	lbs.			
New South Wales	—	11,203	11,203	—	693	693
Victoria	—	120	120	—	8	8
Western Australia	—	528	528	—	43	43
	—	11,851	11,851	—	744	744
NAPHTHA, MINERAL—	galls.	galls.	galls.			
New South Wales	—	453	453	—	29	29
Western Australia	—	8	8	—	1	1
	—	461	461	—	30	30
NUTS, EDIBLE—						
Almond Kernels.	lbs.	lbs.	lbs.			
New South Wales	14,980	1,322	16,302	887	69	956
Victoria	13,294	—	13,294	676	—	676
Queensland	4,954	—	4,954	253	—	253
Western Australia	140	—	140	9	—	9
Tasmania	1,297	—	1,297	64	—	64
	34,665	1,322	35,987	1,889	69	1,958
Almonds, Unshelled.	lbs.	lbs.	lbs.			
New South Wales	101,156	—	101,156	3,123	—	3,123
Victoria	33,229	—	33,229	1,126	—	1,126
Queensland	54,479	—	54,479	1,443	—	1,443
Western Australia	68,709	—	68,709	1,851	—	1,851
Tasmania	1,024	—	1,024	30	—	30
	258,597	—	258,597	7,573	—	7,573
Cocoanuts, Whole.	cwts.	cwts.	cwts.			
New South Wales	—	11	11	—	9	9
Victoria	—	1	1	—	2	2
Western Australia	—	17	17	—	10	10
	—	29	29	—	21	21
N.E.I., Whole or Prepared, Including Cocoanuts, Prepared.	lbs.	lbs.	lbs.			
New South Wales	4,188	8,635	12,823	120	232	352
Victoria	2,895	9,460	12,355	87	166	253
Queensland	3,977	56	4,033	117	2	119
Western Australia	329	218	547	9	8	17
	11,389	18,369	29,758	333	408	741
OAKUM AND TOW—	cwts.	cwts.	cwts.			
New South Wales	—	25	25	—	35	35

No. 19.—Return showing Quantities and Values of Transfers of Australian and other Produce or Manufactures from the State of South Australia and the Northern Territory into other States during 1909—*continued.*

Articles and State to which Transferred.	Quantity—Produce or Manufacture.			Value—Produce or Manufacture.		
	Australian Produce.	Other Produce.	Total.	Australian Produce.	Other Produce.	Total.
				£	£	£
OIL CAKE, INCLUDING LINSEED CAKE—	centals	centals	centals			
New South Wales	178	10	188	65	2	67
Victoria	—	7	7	—	3	3
	178	17	195	65	5	70
OILMEN'S STORES—						
Not Elsewhere Included.						
New South Wales	—	—	—	2,037	619	2,656
Victoria	—	—	—	123	70	193
Queensland	—	—	—	7	16	23
Western Australia	—	—	—	680	145	825
Tasmania	—	—	—	14	—	14
	—	—	—	2,861	850	3,711
Free.						
New South Wales	—	—	—	16	431	447
Victoria	—	—	—	53	95	148
Western Australia	—	—	—	2	48	50
	—	—	—	71	574	645
OILS IN VESSELS, NOT EXCEEDING ONE GALLON—						
Quarter-pints and Smaller Sizes.	doz.	doz.	doz.			
New South Wales	852	307	1,159	254	63	317
Victoria	150	—	150	42	—	42
Western Australia	371	166	537	115	24	139
	1,373	473	1,846	411	87	498
Half-pints and over Quarter-pints.	doz.	doz.	doz.			
New South Wales	1,737	29	1,766	491	6	497
Victoria	642	—	642	187	—	187
Queensland	36	—	36	12	—	12
Western Australia	631	—	631	170	—	170
Tasmania	132	—	132	36	—	36
	3,178	29	3,207	896	6	902
Pints and over Half-pints.	doz.	doz.	doz.			
New South Wales	865	53	918	373	15	388
Victoria	40	—	40	14	—	14
Queensland	88	—	88	49	—	49
Western Australia	330	—	330	168	—	168
Tasmania	128	—	128	32	—	32
	1,451	53	1,504	636	15	651
Quarts and over a Pint.	doz.	doz.	doz.			
New South Wales	325	11	336	255	7	262
Victoria	10	—	10	8	—	8
Queensland	21	—	21	28	—	28
Western Australia	376	—	376	311	—	311
Tasmania	3	2	5	4	1	5
	735	13	748	606	8	614
Over a Quart.	galls.	galls.	galls.			
Western Australia	10	—	10	11	—	11
OILS IN BULK—						
Benzine, Benzoline, and Gasoline.	galls.	galls.	galls.			
New South Wales	—	2,986	2,986	—	190	190
Victoria	—	128	128	—	12	12
	—	3,114	3,114	—	202	202
Castor.	galls.	galls.	galls.			
New South Wales	—	7,745	7,745	—	1,106	1,106
Victoria	—	48	48	—	7	7
Western Australia	—	228	228	—	37	37
	—	8,021	8,021	—	1,150	1,150
China.	galls.	galls.	galls.			
New South Wales	—	206	206	—	36	36
Victoria	—	12	12	—	3	3
Western Australia	—	10	10	—	2	2
	—	228	228	—	41	41

No. 19.—RETURN showing Quantities and Values of Transfers of Australian and other Produce or Manufactures from the State of South Australia and the Northern Territory into other States during 1909—*continued.*

Articles and State to which Transferred.	Quantity—Produce or Manufacture.			Value—Produce or Manufacture.		
	Australian Produce.	Other Produce.	Total.	Australian Produce.	Other Produce.	Total.
				£	£	£
OILS IN BULK—*continued*—						
Cocoanut.	galls.	galls.	galls.			
New South Wales	1,152	7	1,159	152	2	154
Colza.	galls.	galls.	galls.			
New South Wales	—	24	24	—	5	5
Western Australia	—	82	82	—	3	3
	—	106	106	—	8	8
Cotton Seed.	galls.	galls.	galls.			
New South Wales	—	205	205	—	42	42
Victoria	—	44	44	—	11	11
Western Australia	—	80	80	—	19	19
	—	329	329	—	72	72
Essential (Non-spirituous), including Eucalyptus.						
New South Wales	—	—	—	272	276	548
Victoria	—	—	—	251	4	255
Western Australia	—	—	—	168	21	189
	—	—	—	691	301	992
Kerosine and other Refined Petroleum.	galls.	galls.	galls.			
New South Wales	—	145,632	145,632	—	5,908	5,908
Victoria	—	14,038	14,038	—	642	642
Queensland	—	50	50	—	2	2
Western Australia	—	7,393	7,393	—	307	307
	—	167,113	167,113	—	6,859	6,859
Linseed.	galls.	galls.	galls.			
New South Wales	—	2,864	2,864	—	382	382
Victoria	10	295	305	2	47	49
Western Australia	—	490	490	—	79	79
	10	3,649	3,659	2	508	510
Lubricating (Mineral).	galls.	galls.	galls.			
New South Wales	34	46,772	46,806	6	4,690	4,696
Victoria	30	2,958	2,988	5	197	202
Queensland	—	232	232	—	18	18
Western Australia	—	3,037	3,037	—	325	325
	64	52,999	53,063	11	5,230	5,241
Mineral—Being Pentane, Petrol, Turpentine Substitutes, and all Petroleum Spirit under ·790 gravity.	galls.	galls.	galls.			
New South Wales	—	80	80	—	5	5
Olive.	galls.	galls.	galls.			
New South Wales	6,254	36	6,290	2,220	16	2,236
Victoria	4,670	904	5,574	1,753	513	2,266
Queensland	287	—	287	164	—	164
Western Australia	406	—	406	217	—	217
Tasmania	25	—	25	21	—	21
	11,642	940	12,582	4,375	529	4,904
Petroleum, Crude (Shale Waste).	galls.	galls.	galls.			
Western Australia	—	160	160	—	6	6
Residual.	galls.	galls.	galls.			
New South Wales	—	177,647	177,647	—	2,498	2,498
Western Australia	—	80	80	—	3	3
	—	177,727	177,727	—	2,501	2,501
Tallow.	galls.	galls.	galls.			
New South Wales	89	—	89	16	—	16
Not Elsewhere Included.	galls.	galls.	galls.			
New South Wales	4,624	822	5,446	409	152	561
Victoria	94	559	653	21	56	77
Western Australia	240	259	499	38	33	71
	4,958	1,640	6,598	468	241	709

No. 19.—Return showing Quantities and Values of Transfers of Australian and other Produce or Manufactures from the State of South Australia and the Northern Territory into other States during 1909—*continued.*

Articles and State to which Transferred.	Quantity—Produce or Manufacture.			Value—Produce or Manufacture.		
	Australian Produce.	Other Produce.	Total.	Australian Produce.	Other Produce.	Total.
				£	£	£
OILS IN BULK—*continued*—						
Other (Free).	galls.	galls.	galls.			
New South Wales	379	44	423	41	7	48
Victoria	—	449	449	—	44	44
Western Australia	10	10	20	1	1	2
	389	503	892	42	52	94
ONIONS—	cwts.	cwts.	cwts.			
New South Wales	4,802	—	4,802	1,794	—	1,794
Western Australia	3,700	—	3,700	1,206	—	1,206
	8,502	—	8,502	3,000	—	3,000
OPIUM—						
Contained in Medicinal Preparations.						
New South Wales	—	—	—	—	12	12
For Medicinal Purposes.	lbs.	lbs.	lbs.			
New South Wales	—	3	3	—	6	6
ORES—						
Antimony.	cwts.	cwts.	cwts.			
Victoria	638	—	638	106	—	106
Bismuth.	cwts.	cwts.	cwts.			
New South Wales	41	—	41	260	—	260
Copper.	cwts.	cwts.	cwts.			
New South Wales	12,749	—	12,749	8,017	—	8,017
Gold Quartz and Concentrates.	cwts.	cwts.	cwts.			
New South Wales	3	225	228	10	200	210
Iron.	cwts.	cwts.	cwts.			
New South Wales	9,399	—	9,399	329	—	329
Manganese.	cwts.	cwts.	cwts.			
New South Wales	21	—	21	8	—	8
Victoria	89	—	89	28	—	28
	110	—	110	36	—	36
Pyrites.	cwts.	cwts.	cwts.			
Victoria	20	—	20	1	—	1
Silver and Silver-lead.	cwts.	cwts.	cwts.			
New South Wales	798	—	798	524	—	524
Tin.	cwts.	cwts.	cwts.			
New South Wales	569	—	569	2,282	—	2,282
Wolfram.	cwts.	cwts.	cwts.			
New South Wales	331	—	331	1,160	—	1,160
Not Elsewhere Included.	cwts.	cwts.	cwts.			
New South Wales	1,831	1,222	3,053	179	201	380
Victoria	2,295	60	2,355	510	23	533
Western Australia	236	—	236	20	—	20
	4,362	1,282	5,644	709	224	933
PACKINGS—						
Asbestos and other Packings (Except in Rope Form), &c.						
New South Wales	—	—	—	97	797	894
Victoria	—	—	—	34	—	34
Western Australia	—	—	—	—	117	117
	—	—	—	131	914	1,045
Asbestos Millboards, Yarn, Cloth (with or without Wire), Unproofed.						
New South Wales	—	—	—	—	21	21
PAINTS AND COLORS—						
Barytes.	cwts.	cwts.	cwts.			
New South Wales	—	6	6	—	1	1
Victoria	450	—	450	45	—	45
	450	6	456	45	1	46

No. 19.—Return showing Quantities and Values of Transfers of Australian and other Produce or Manufactures from the State of South Australia and the Northern Territory into other States during 1909—*continued.*

Articles and State to which Transferred.	Quantity—Produce or Manufacture.			Value—Produce or Manufacture.		
	Australian Produce.	Other Produce.	Total.	Australian Produce.	Other Produce.	Total.
				£	£	£
PAINTS AND COLORS—*continued*—						
Blacks, Bone, Lamp, Ivory, and Vegetable.						
New South Wales	—	—	—	—	203	203
Western Australia	—	—	—	—	1	1
	—	—	—	—	204	204
Dry Colors N.E.I.	cwts.	cwts.	cwts.			
New South Wales	98	123	221	125	165	290
Victoria	85	148	233	85	54	139
Western Australia	27	23	50	48	27	75
	210	294	504	258	246	504
Dry White Lead, Patent Driers, and the Like.	cwts.	cwts.	cwts.			
New South Wales	39	98	137	51	150	201
Victoria	67	—	67	73	—	73
Western Australia	10	5	15	13	6	19
	116	103	219	137	156	293
Ground in Liquid.	cwts.	cwts.	cwts.			
New South Wales	93	590	683	141	862	1,003
Victoria	110	42	152	142	47	189
Western Australia	41	76	117	75	111	186
	244	708	952	358	1,020	1,378
Prepared for Use (including Tattoo Oil).	cwts.	cwts.	cwts.			
New South Wales	118	204	322	215	402	617
Victoria	51	51	102	66	28	94
Western Australia	42	5	47	104	10	114
	211	260	471	385	440	825
Ships' Antifouling Composition.	cwts.	cwts.	cwts.			
New South Wales	116	24	140	413	91	504
Western Australia	—	21	21	—	70	70
	116	45	161	413	161	574
Sulphate of Copper.	cwts.	cwts.	cwts.			
New South Wales	200	1	201	248	1	249
Victoria	740	—	740	916	—	916
Western Australia	100	5	105	118	7	125
Tasmania	120	—	120	154	—	154
	1,160	6	1,166	1,436	8	1,444
Other 5 per cent. (General), Free (Preferential).						
New South Wales	—	—	—	83	134	217
Western Australia	—	—	—	24	9	33
	—	—	—	107	143	250
PAPER—						
Bags N.E.I.	cwts.	cwts.	cwts.			
New South Wales	403	205	608	595	341	936
Western Australia	2	—	2	2	—	2
	405	205	610	597	341	938
Blotting.	cwts.	cwts.	cwts.			
New South Wales	—	14	14	—	37	37
Western Australia	—	5	5	—	9	9
	—	19	19	—	46	46
Browns and Sugar, Fruit Bag Paper, Candle, Blue, and Grey Paper, Candle Carton Paper.	cwts.	cwts.	cwts.			
New South Wales	134	319	453	138	391	529
Victoria	12	51	63	20	53	73
Western Australia	—	9	9	—	15	15
	146	379	525	158	459	617
Cardboard and Pasteboard.						
New South Wales	—	—	—	37	132	169
Victoria	—	—	—	—	15	15
Western Australia	—	—	—	—	2	2
	—	—	—	37	149	186

No. 19.—Return showing Quantities and Values of Transfers of Australian and other Produce or Manufactures from the State of South Australia and the Northern Territory into other States during 1909—*continued.*

Articles and State to which Transferred.	Quantity—Produce or Manufacture.			Value—Produce or Manufacture.		
	Australian Produce.	Other Produce.	Total.	Australian Produce.	Other Produce.	Total.
				£	£	£
PAPER—*continued*—						
Cartridge Paper.	cwts.	cwts.	cwts.			
New South Wales	4	6	10	8	18	26
Coated Boards N.E.I.						
New South Wales	—	—	—	—	9	9
Gummed Paper N.E.I.						
New South Wales	—	—	—	—	5	5
Manufactures of, Framed (including the weight of the Frame) or Unframed, having Advertisements thereon, Price Lists, Catalogues, Show Cards, &c.						
New South Wales	—	—	—	467	343	810
Victoria	—	—	—	263	54	317
Queensland	—	—	—	64	5	69
Western Australia	—	—	—	237	128	365
Tasmania	—	—	—	12	—	12
	—	—	—	1,043	530	1,573
Millboard, Greyboard, Manilla Board, and Woodboard.						
New South Wales	—	—	—	—	19	19
Other 5 per cent. (General), and Free (Preference).						
New South Wales	—	—	—	12	253	265
Victoria	—	—	—	37	26	63
	—	—	—	49	279	328
Paperhangings.						
New South Wales	—	—	—	—	1,002	1,002
Victoria	—	—	—	1	16	17
	—	—	—	1	1,018	1,019
Printing.						
New South Wales	—	—	—	—	2,263	2,263
Victoria	—	—	—	—	450	450
Western Australia	—	—	—	—	45	45
	—	—	—	—	2,758	2,758
Ruled and Bordered.						
New South Wales	—	—	—	—	4	4
Strawboard.	cwts.	cwts.	cwts.			
New South Wales	—	22	22	—	15	15
Victoria	6	13	19	3	6	9
	6	35	41	3	21	24
Toilet.						
New South Wales	—	—	—	—	16	16
Writing (plain), cut less than 16in. x 13in., and not in Stationery Packets.						
New South Wales	—	—	—	3	184	187
Writing and Typewriting (plain), in Sheets not less than 16in. x 13in.						
New South Wales	—	—	—	63	171	234
Victoria	—	—	—	233	125	358
	—	—	—	296	296	592
N.E.I., including Pulpboard, Cloth-lined Boards and Cloth-lined Paper, Floor Paper.						
New South Wales	—	—	—	82	323	405
Victoria	—	—	—	27	59	86
Western Australia	—	—	—	—	2	2
	—	—	—	109	384	493
Other (Free).						
New South Wales	—	—	—	2	182	184
Victoria	—	—	—	27	1	28
Western Australia	—	—	—	—	16	16
	—	—	—	29	199	228

No. 19.—RETURN showing Quantities and Values of Transfers of Australian and other Produce or Manufactures from the State of South Australia and the Northern Territory into other States during 1909—*continued.*

Articles and State to which Transferred.	Quantity—Produce or Manufacture.			Value—Produce or Manufacture.		
	Australian Produce.	Other Produce.	Total.	Australian Produce.	Other Produce.	Total.
				£	£	£
PEARLSHELL—	cwts.	cwts.	cwts.			
New South Wales	415	—	415	2,542	—	2,542
PEEL—						
Candied, Drained, or Dried.	lbs.	lbs.	lbs.			
New South Wales	81,146	—	81,146	1,889	—	1,889
Victoria	27,097	—	27,097	572	—	572
Queensland	7,455	—	7,455	157	—	157
Western Australia	15,931	560	16,491	360	12	372
Tasmania	7,007	—	7,007	154	—	154
	138,636	560	139,196	3,132	12	3,144
Preserved in Liquid.	lbs.	lbs.	lbs.			
Victoria	1,155	—	1,155	25	—	25
PERFUMERY, TOILET PREPARATIONS—						
New South Wales	—	—	—	540	911	1,451
Victoria	—	—	—	153	48	201
Western Australia	—	—	—	129	71	200
	—	—	—	822	1,030	1,852
PERSONAL AND HOUSEHOLD EFFECTS (PASSENGERS') AND THEATRICAL COSTUMES AND PROPERTIES—						
New South Wales	—	—	—	7,643	803	8,446
Victoria	—	—	—	7,430	149	7,579
Queensland	—	—	—	346	44	390
Western Australia	—	—	—	2,219	284	2,503
Tasmania	—	—	—	509	5	514
	—	—	—	18,147	1,285	19,432
PHOTO. GOODS AND MATERIALS—						
Cameras, including Lenses and Accessories N.E.I.						
New South Wales	—	—	—	7	572	579
Victoria	—	—	—	8	6	14
Queensland	—	—	—	—	63	63
Western Australia	—	—	—	—	11	11
Tasmania	—	—	—	—	36	36
	—	—	—	15	688	703
Dry Plates and Negatives.						
New South Wales	—	—	—	3	188	191
Victoria	—	—	—	6	143	149
Tasmania	—	—	—	1	—	1
	—	—	—	10	331	341
Lantern Slides, Photographic Mounts, Photographic and Scenic Backgrounds, Photographs of Australian Subjects, and Stereoscopic Views.						
New South Wales	—	—	—	18	23	41
Victoria	—	—	—	13	7	20
Western Australia	—	—	—	6	—	6
Tasmania	—	—	—	—	1	1
	—	—	—	37	31	68
Sensitized Films and Sensitized Papers N.E.I. and Post Cards Sensitized.						
New South Wales	—	—	—	213	240	453
Victoria	—	—	—	60	35	95
Queensland	—	—	—	—	8	8
Western Australia	—	—	—	—	11	11
	—	—	—	273	294	567
Sulphite of Soda, Nitrate of Silver, Powdered Magnesium, and Chloride of Gold.						
New South Wales	—	—	—	6	65	71
Victoria	—	—	—	—	2	2
	—	—	—	6	67	73
Other (Free).						
New South Wales	—	—	—	—	33	33

No. 19.—Return showing Quantities and Values of Transfers of Australian and other Produce or Manufactures from the State of South Australia and the Northern Territory into other States during 1909—*continued.*

Articles and State to which Transferred.	Quantity—Produce or Manufacture.			Value—Produce or Manufacture.		
	Australian Produce.	Other Produce.	Total.	Australian Produce.	Other Produce.	Total.
PICKLES, SAUCES, CHUTNEY, OLIVES, AND CAPERS—				£	£	£
Quarter-pints and Smaller Sizes.	doz.	doz.	doz.			
New South Wales	—	474	474	—	123	123
Western Australia	23	6	29	8	2	10
	23	480	503	8	125	133
Half-pints and over Quarter-pints.	doz.	doz.	doz.			
New South Wales	1,232	2,233	3,465	251	1,024	1,275
Victoria	—	24	24	—	9	9
Western Australia	102	50	152	26	23	49
	1,334	2,307	3,641	277	1,056	1,333
Pints and over Half-pints.	doz.	doz.	doz.			
New South Wales	6,189	1,031	7,220	1,433	462	1,895
Victoria	457	—	457	130	—	130
Queensland	100	—	100	24	—	24
Western Australia	10,122	39	10,161	2,131	24	2,155
Tasmania	38	—	38	8	—	8
	16,906	1,070	17,976	3,726	486	4,212
Quarts and over Pints.	doz.	doz.	doz.			
New South Wales	1,001	9	1,010	321	6	327
Victoria	200	—	200	51	—	51
Queensland	10	—	10	6	—	6
Western Australia	1,619	—	1,619	531	—	531
	2,830	9	2,839	909	6	915
Exceeding a Quart.	galls.	galls.	galls.			
New South Wales	13	67	80	3	12	15
PICTURE FRAMES AND PHOTOGRAPH FRAMES, AND STANDS FOR PICTURES (OF WOOD)—						
New South Wales	—	—	—	150	67	217
Victoria	—	—	—	155	4	159
Western Australia	—	—	—	4	11	15
Tasmania	—	—	—	1	—	1
	—	—	—	310	82	392
PICTURES, NOT BEING ADVERTISING—						
New South Wales	—	—	—	416	127	543
Victoria	—	—	—	1,063	232	1,295
Queensland	—	—	—	24	—	24
Western Australia	—	—	—	91	61	152
Tasmania	—	—	—	10	2	12
	—	—	—	1,604	422	2,026
PIECE GOODS—						
Cotton, Linen, and other Piece Goods N.E.I., Oil Baize, Leather Cloth, Dungaree, Denims, Moleskins, and Corduroys.						
New South Wales	—	—	—	—	15,470	15,470
Victoria	—	—	—	—	5,974	5,974
Queensland	—	—	—	—	151	151
Western Australia	—	—	—	—	1,981	1,981
	—	—	—	—	23,576	23,576
Flannels, including Domett containing Wool.						
New South Wales	—	—	—	226	216	442
Victoria	—	—	—	132	4	136
Queensland	—	—	—	6	—	6
Western Australia	—	—	—	91	—	91
	—	—	—	455	220	675
Horsehair Cloth and Hop Cloth.						
New South Wales	—	—	—	—	9	9
Silk or containing Silk, or having Silk worked thereon.						
New South Wales	—	—	—	—	2,709	2,709
Victoria	—	—	—	—	2,021	2,021
Western Australia	—	—	—	—	564	564
Tasmania	—	—	—	—	2	2
	—	—	—	—	5,296	5,296

No. 19.—Return showing Quantities and Values of Transfers of Australian and other Produce or Manufactures from the State of South Australia and the Northern Territory into other States during 1909—*continued.*

Articles and State to which Transferred.	Quantity—Produce or Manufacture.			Value—Produce or Manufacture.		
	Australian Produce.	Other Produce.	Total.	Australian Produce.	Other Produce.	Total.
				£	£	£
PIECE GOODS—*continued*—						
Velvets and Velveteens.						
New South Wales	—	—	—	—	4,384	4,384
Victoria	—	—	—	—	1,102	1,102
Queensland	—	—	—	—	44	44
Western Australia	—	—	—	—	638	638
Tasmania	—	—	—	—	1	1
	—	—	—	—	6,169	6,169
Woollens containing Wool N.E.I.						
New South Wales	—	—	—	233	8,701	8,934
Victoria	—	—	—	364	3,099	3,463
Queensland	—	—	—	4	41	45
Western Australia	—	—	—	153	814	967
Tasmania	—	—	—	2	—	2
	—	—	—	756	12,655	13,411
N.E.I., other than of Wool or Silk, &c.						
New South Wales	—	—	—	—	526	526
Victoria	—	—	—	—	6	6
Western Australia	—	—	—	6	—	6
	—	—	—	6	532	538
Other (Free).						
New South Wales	—	—	—	4	440	444
Victoria	—	—	—	—	48	48
	—	—	—	4	488	492
PIPES—						
Smoking, Clay.	gross	gross	gross			
New South Wales	—	56	56	—	40	40
Western Australia	—	10	10	—	1	1
	—	66	66	—	41	41
N.E.I., Cigars and Cigarette Holders and Accesories and Smoking Requisites.						
New South Wales	—	—	—	—	3,102	3,102
Victoria	—	—	—	1	267	268
Western Australia	—	—	—	—	325	325
	—	—	—	1	3,694	3,695
PITCH AND TAR—	cwts.	cwts.	cwts.			
New South Wales	1,549	143	1,692	344	66	410
Victoria	—	116	116	—	10	10
Western Australia	2	4	6	3	2	5
	1,551	263	1,814	347	78	425
PLANTS, TREES, AND BULBS—						
New South Wales	—	—	—	422	—	422
Victoria	—	—	—	1,061	—	1,061
Queensland	—	—	—	2	—	2
Western Australia	—	—	—	278	—	278
Tasmania	—	—	—	28	—	28
	—	—	—	1,791	—	1,791
PLASTER OF PARIS, GYPSUM, AND OTHER LIKE PREPARATIONS—	cwts.	cwts.	cwts.			
New South Wales	64,000	83	64,083	3,491	24	3,515
Victoria	—	304	304	—	91	91
Tasmania	120	—	120	21	—	21
	64,120	387	64,507	3,512	115	3,627
PLUMBAGO OR GRAPHITE, BLACK-LEAD, AND FOUNDRY BLACK—						
New South Wales	—	—	—	29	168	197
Western Australia	—	—	—	5	—	5
	—	—	—	34	168	202

No. 19.—Return showing Quantities and Values of Transfers of Australian and other Produce or Manufactures from the State of South Australia and the Northern Territory into other States during 1909—*continued.*

Articles and State to which Transferred.	Quantity—Produce or Manufacture.			Value—Produce or Manufacture.		
	Australian Produce.	Other Produce.	Total.	Australian Produce.	Other Produce.	Total.
				£	£	£
POTATOES—	cwts.	cwts.	cwts.			
New South Wales	37,226	—	37,226	9,817	—	9,817
Victoria	153	—	153	23	—	23
Queensland	770	—	770	149	—	149
Western Australia	2,519	—	2,519	770	—	770
	40,668	—	40,668	10,759	—	10,759
PRINTERS' MATERIALS — *Matrices for Stereotyping Purposes.*						
New South Wales	—	—	—	—	4	4
Roller Composition.						
New South Wales	—	—	—	—	8	8
Types (including Spaces and Quads, &c.)						
New South Wales	—	—	—	100	106	206
Victoria	—	—	—	3	6	9
Western Australia	—	—	—	—	22	22
	—	—	—	103	134	237
PUMICE STONE—						
New South Wales	—	—	—	—	11	11
PUTTY—	cwts.	cwts.	cwts.			
New South Wales	71	90	161	29	35	64
Victoria	296	10	306	154	5	159
Western Australia	17	5	22	9	3	12
	384	105	489	192	43	235
QUICKSILVER—	lbs.	lbs.	lbs.			
New South Wales	—	10	10	—	2	2
Western Australia	—	432	432	—	52	52
	—	442	442	—	54	54
RAGS—	cwts.	cwts.	cwts.			
Victoria	54	—	54	20	—	20
RAILS, FISHPLATES, AND BOLTS, SWITCHES, POINTS, &c.—						
New South Wales	—	—	—	7	743	750
Victoria	—	—	—	—	161	161
Tasmania	—	—	—	—	204	204
	—	—	—	7	1,108	1,115
RUBBER— *Manufactures N.E.I. and Articles N.E.I. in which Rubber forms a part, and Bandages, Bags, Cash Mats, Tyres, Hoses, &c.*						
New South Wales	—	—	—	6,398	2,292	8,690
Victoria	—	—	—	796	846	1,642
Queensland	—	—	—	13	13	26
Western Australia	—	—	—	8	127	135
	—	—	—	7,215	3,278	10,493
Rubber Manufactures, viz., Indiarubber (Crude or Powdered, and Reclaimed), Waste, Hard Rubber, Syringes, Air Cushions, Water Beds, &c.						
New South Wales	—	—	—	—	33	33
Victoria	—	—	—	79	173	252
	—	—	—	79	206	285
RUGS— *Lap Dusters and Floor Rugs and Coverings (including Felts and Pads).*						
New South Wales	—	—	—	18	237	255
Victoria	—	—	—	512	170	682
Western Australia	—	—	—	6	12	18
	—	—	—	536	419	955

No. 19.—Return showing Quantities and Values of Transfers of Australian and other Produce or Manufactures from the State of South Australia and the Northern Territory into other States during 1909—*continued.*

Articles and State to which Transferred.	Quantity—Produce or Manufacture.			Value—Produce or Manufacture.		
	Australian Produce.	Other Produce.	Total.	Australian Produce.	Other Produce.	Total.
				£	£	£
RUGS—*continued*—						
N.E.I., including Buggy Rugs or Aprons and Rugging.						
New South Wales	—	—	—	416	190	606
Victoria	—	—	—	136	37	173
Western Australia	—	—	—	837	89	926
	—	—	—	1,389	316	1,705
SACCHARIN AND OTHER SIMILAR SUBSTITUTES FOR SUGAR—	lbs.	lbs.	lbs.			
New South Wales	—	48	48	—	39	39
Victoria	—	74	74	—	41	41
Western Australia	—	—	—	—	2	2
	—	122	122	—	82	82
SADDLERS' AND HARNESSMAKERS' MATERIALS, &c.—						
New South Wales	—	—	—	—	11	11
SAGO AND TAPIOCA—	lbs.	lbs.	lbs.			
New South Wales	—	61,323	61,323	—	371	371
Victoria	—	2,874	2,874	—	25	25
Western Australia	—	3,668	3,668	—	23	23
	—	67,865	67,865	—	419	419
SALT—	cwts.	cwts.	cwts.			
Rock.						
New South Wales	—	4,374	4,374	—	385	385
Western Australia	—	55	55	—	8	8
	—	4,429	4,429	—	393	393
Table Preparations thereof in Packages.						
New South Wales	—	—	—	34	8	42
Queensland	—	—	—	98	—	98
Western Australia	—	—	—	33	3	36
	—	—	—	165	11	176
Not Elsewhere Included.	cwts.	cwts.	cwts.			
New South Wales	474,798	118	474,916	44,246	12	44,258
Victoria	117,643	90	117,733	13,758	13	13,771
Queensland	210,847	—	210,847	20,502	—	20,502
Western Australia	33,814	—	33,814	3,907	—	3,907
Tasmania	19,828	—	19,828	2,224	—	2,224
	856,930	208	857,138	84,637	25	84,662
SALTPETRE—	cwts.	cwts.	cwts.			
New South Wales	—	58	58	—	62	62
Victoria	—	15	15	—	16	16
Western Australia	—	3	3	—	3	3
	—	76	76	—	81	81
SANDALWOOD—						
New South Wales	—	—	—	—	20	20
SAUSAGE CASINGS—						
New South Wales	—	—	—	—	806	806
Victoria	—	—	—	—	104	104
	—	—	—	—	910	910
SEEDS—						
Canary, Hemp, and Rape.	centals	centals	centals			
New South Wales	132	804	936	105	671	776
Victoria	—	71	71	—	48	48
Western Australia	2	19	21	2	19	21
	134	894	1,028	107	738	845
Other.						
New South Wales	—	—	—	52	15	67
Victoria	—	—	—	292	3	295
Queensland	—	—	—	10	—	10
Western Australia	—	—	—	39	24	63
	—	—	—	393	42	435

No. 19.—RETURN showing Quantities and Values of Transfers of Australian and other Produce or Manufactures from the State of South Australia and the Northern Territory into other States during 1909—*continued.*

Articles and State to which Transferred.	Quantity—Produce or Manufacture.			Value—Produce or Manufacture.		
	Australian Produce.	Other Produce.	Total.	Australian Produce.	Other Produce.	Total.
	cwts.	cwts.	cwts.	£ cwts.	£	£
SHELLAC—						
New South Wales	—	4	4	—	23	23
Victoria	—	12	12	—	58	58
	—	16	16	—	81	81
SKINS AND HIDES—						
Cattle.	number	number	number			
New South Wales	3,473	—	3,473	2,853	—	2,853
Victoria	7,329	—	7,329	8,298	—	8,298
	10,802	—	10,802	11,151	—	11,151
Horse.	number	number	number			
Victoria	39	—	39	17	—	17
Rabbit and Hare.	lbs.	lbs.	lbs.			
New South Wales	2,092	—	2,092	88	—	88
Victoria	162,806	—	162,806	7,586	—	7,586
	164,898	—	164,898	7,674	—	7,674
Sheep, with Wool.	number	number	number			
New South Wales	850	—	850	73	—	73
Victoria	14,979	—	14,979	2,606	—	2,606
	15,829	—	15,829	2,679	—	2,679
Other.						
New South Wales	—	—	—	11,654	47	11,701
Victoria	—	—	—	334	—	334
Queensland	—	—	—	5	—	5
	—	—	—	11,993	47	12,040
SOAP—						
Toilet, Fancy, and Medicated.	lbs.	lbs.	lbs.			
New South Wales	27,188	5,638	32,826	1,510	537	2,047
Victoria	9,614	138	9,752	781	13	794
Queensland	1,432	—	1,432	115	—	115
Western Australia	19,451	663	20,114	1,081	63	1,144
Tasmania	90	—	90	6	—	6
	57,775	6,439	64,214	3,493	613	4,106
Not Elsewhere Included.	lbs.	lbs.	lbs.			
New South Wales	2,240,586	—	2,240,586	18,287	—	18,287
Victoria	829,753	60	829,813	6,022	1	6,023
Queensland	43,660	—	43,660	367	—	367
Western Australia	60,091	—	60,091	676	—	676
	3,174,090	60	3,174,150	25,352	1	25,353
SPECIE—						
Gold.						
New South Wales	—	—	—	21,500	—	21,500
Silver.						
New South Wales	—	—	—	—	1,200	1,200
Victoria	—	—	—	—	1,180	1,180
	—	—	—	—	2,380	2,380
SPECTACLES—						
Frames (not being Gold) and Spectacle Glasses and Lenses in a Finished State.						
New South Wales	—	—	—	7	585	592
Queensland	—	—	—	—	16	16
Western Australia	—	—	—	—	17	17
	—	—	—	7	618	625
Cases (not being partly or wholly of Gold or Silver, or Gold or Silver Plated).						
New South Wales	—	—	—	—	20	20
Victoria	—	—	—	1	29	30
	—	—	—	1	49	50

No. 19.—Return showing Quantities and Values of Transfers of Australian and other Produce or Manufactures from the State of South Australia and the Northern Territory into other States during 1909—*continued.*

Articles and State to which Transferred.	Quantity—Produce or Manufacture.			Value—Produce or Manufacture.		
	Australian Produce.	Other Produce.	Total.	Australian Produce.	Other Produce.	Total.
				£	£	£
SPICES—						
Curry Powder (Manufactured).						
New South Wales	—	—	—	94	98	192
Western Australia	—	—	—	107	62	169
	—	—	—	201	160	361
Ground, N.E.I.	lbs.	lbs.	lbs.			
New South Wales	1,690	2,748	4,438	73	117	190
Victoria	28	29	57	2	1	3
Western Australia	20,351	1,129	21,480	756	43	799
	22,069	3,906	25,975	831	161	992
Unground, N.E.I.	lbs.	lbs.	lbs.			
New South Wales	—	16,761	16,761	—	630	630
Victoria	—	4,639	4,639	—	141	141
Western Australia	—	1,360	1,360	—	38	38
	—	22,760	22,760	—	809	809
SPIRITS—						
Brandy, Bottled.	galls.	galls.	galls.			
New South Wales	8,518	419	8,937	4,429	245	4,674
Victoria	2,047	512	2,559	1,405	321	1,726
Queensland	1,308	—	1,308	814	—	814
Western Australia	1,647	53	1,700	1,175	48	1,223
	13,520	984	14,504	7,823	614	8,437
Bulk.	galls.	galls.	galls.			
New South Wales	16,558	934	17,492	5,301	441	5,742
Victoria	5,879	—	5,879	2,482	—	2,482
Queensland	5,961	—	5,961	2,259	—	2,259
Western Australia	4,331	4	4,335	1,572	5	1,577
Tasmania	450	—	450	303	—	303
	33,179	938	34,117	11,917	446	12,363
Gin, British.	galls.	galls.	galls.			
New South Wales	—	568	568	—	147	147
Victoria	—	61	61	—	23	23
Western Australia	280	28	308	142	16	158
	280	657	937	142	186	328
Gin, Hollands and Geneva.	galls.	galls.	galls.			
New South Wales	16	338	354	4	93	97
Victoria	4	24	28	2	10	12
Queensland	21	—	21	7	—	7
Western Australia	—	56	56	—	25	25
	41	418	459	13	128	141
Gin, Schnapps.	galls.	galls.	galls.			
New South Wales	—	1,533	1,533	—	418	418
Victoria	—	56	56	—	25	25
Western Australia	—	174	174	—	63	63
	—	1,763	1,763	—	506	506
Rum, Bottled.	galls.	galls.	galls.			
New South Wales	128	63	191	42	44	86
Queensland	20	—	20	13	—	13
Western Australia	2	—	2	2	—	2
	150	63	213	57	44	101
Rum, Bulk.	galls.	galls.	galls.			
New South Wales	781	79	860	70	23	93
Victoria	8	14	22	4	8	12
	789	93	882	74	31	105
Whisky, Bottled.	galls.	galls.	galls.			
New South Wales	95	6,944	7,039	47	4,170	4,217
Victoria	24	307	331	18	210	228
Queensland	8	100	108	6	40	46
Western Australia	2	418	420	2	303	305
	129	7,769	7,898	73	4,723	4,796

No. 19.—Return showing Quantities and Values of Transfers of Australian and other Produce or Manufactures from the State of South Australia and the Northern Territory into other States during 1909—*continued.*

Articles and State to which Transferred.	Quantity—Produce or Manufacture.			Value—Produce or Manufacture.		
	Australian Produce.	Other Produce.	Total.	Australian Produce.	Other Produce.	Total.
				£	£	£
SPIRITS—*continued*—						
Whisky, Bulk.	galls.	galls.	galls.			
New South Wales	155	4,967	5,122	42	2,103	2,145
Victoria	—	1,246	1,246	—	728	728
Queensland	—	36	36	—	10	10
Western Australia	—	385	385	—	173	173
	155	6,634	6,789	42	3,014	3,056
Bitters (all strengths).	galls.	galls.	galls.			
New South Wales	—	1	1	—	2	2
Western Australia	—	6	6	—	8	8
	—	7	7	—	10	10
Amylic, Alcohol, and Fusel Oil.	galls.	galls.	galls.			
New South Wales	—	1,275	1,275	—	282	282
Denaturated.	galls.	galls.	galls.			
New South Wales	1,993	—	1,993	225	—	225
Victoria	16	—	16	2	—	2
Western Australia	16	—	16	2	—	2
	2,025	—	2,025	229	—	229
Essences (Fruit), Ethers, Aromas, and Flavors, etc., (all strengths).	galls.	galls.	galls.			
New South Wales	869	120	989	742	339	1,081
Victoria	—	11	11	—	22	22
Western Australia	32	7	39	44	9	53
	901	138	1,039	786	370	1,156
Sarsaparilla (all strengths).	galls.	galls.	galls.			
New South Wales	6	1	7	4	1	5
Victoria	—	3	3	—	8	8
Queensland	106	—	106	48	—	48
Western Australia	160	—	160	71	—	71
	272	4	276	123	9	132
Sulphuric Ethers and other Ethers N.E.I. containing less than 5 per cent. of Proof Spirit.	galls.	galls.	galls.			
Victoria	—	4	4	—	2	2
Perfumed and Bay Rum.	galls.	galls.	galls.			
New South Wales	36	27	63	76	114	190
Western Australia	—	49	49	—	106	106
	36	76	112	76	220	296
Spirits and Spirituous Liquors N.E.I.	galls.	galls.	galls.			
New South Wales	250	66	316	196	84	280
Victoria	10,576	10	10,586	3,013	15	3,028
Queensland	296	—	296	110	—	110
Western Australia	1,315	13	1,328	472	9	481
	12,437	89	12,526	3,791	108	3,899
SPONGES—						
New South Wales	—	—	—	—	18	18
Western Australia	—	—	—	—	10	10
	—	—	—	—	28	28
SPRAYING APPLIANCES, VIZ., ATOMISERS N.E.I., FUMIGATORS, ODORIZERS VAPORIZERS, AND THE LIKE—						
New South Wales	—	—	—	9	8	17
Victoria	—	—	—	—	14	14
Western Australia	—	—	—	—	6	6
	—	—	—	9	28	37
STARCH—	lbs.	lbs.	lbs.			
New South Wales	94,232	15,299	109,531	1,286	245	1,531
Victoria	22,125	—	22,125	309	—	309
Western Australia	31,766	336	32,102	449	7	456
	148,123	15,635	163,758	2,044	252	2,296
Flours.	lbs.	lbs.	lbs.			
New South Wales	283	224	507	6	4	10

No. 19.—Return showing Quantities and Values of Transfers of Australian and other Produce or Manufactures from the State of South Australia and the Northern Territory into other States during 1909—*continued.*

Articles and State to which Transferred.	Quantity—Produce or Manufacture.			Value—Produce or Manufacture.		
	Australian Produce.	Other Produce.	Total.	Australian Produce.	Other Produce.	Total.
				£	£	£
STATIONERY—						
Manufactured, &c.						
New South Wales	—	—	—	4,549	1,848	6,397
Victoria	—	—	—	1,574	329	1,903
Queensland	—	—	—	559	9	568
Western Australia	—	—	—	5,827	291	6,118
Tasmania	—	—	—	632	17	649
	—	—	—	13,141	2,494	15,635
Manufactured, 5 per cent. (General), and Free (Preference).						
New South Wales	—	—	—	10	59	69
Victoria	—	—	—	32	34	66
Western Australia	—	—	—	—	156	156
	—	—	—	42	249	291
Including Pencils and Penholders (Free).						
New South Wales	—	—	—	2	196	198
Victoria	—	—	—	5	2	7
Western Australia	—	—	—	—	10	10
Tasmania	—	—	—	—	9	9
	—	—	—	7	217	224
STEARINE—	lbs.	lbs.	lbs.			
New South Wales	792	—	792	12	—	12
Western Australia	7,242	—	7,242	125	—	125
	8,034	—	8,034	137	—	137
STONE—						
Monumental, Wrought—Marble.						
New South Wales	—	—	—	125	21	146
Victoria	—	—	—	—	24	24
	—	—	—	125	45	170
Monumental, Wrought—Other.						
New South Wales	—	—	—	26	42	68
Wrought, N.E.I.—Marble.						
New South Wales	—	—	—	21	28	49
Victoria	—	—	—	—	48	48
Western Australia	—	—	—	10	—	10
	—	—	—	31	76	107
Wrought, N.E.I.—Slate.						
New South Wales	—	—	—	2	—	2
Wrought, N.E.I—Other.						
New South Wales	—	—	—	337	36	373
Marble Slabs or Scantlings, Sawn on One or Two Faces.						
New South Wales	—	—	—	29	—	29
Victoria	—	—	—	—	19	19
	—	—	—	29	19	48
Marble, &c., Sawn on One or more Faces and One or more Edges.						
New South Wales	—	—	—	26	—	26
Victoria	—	—	—	1,433	—	1,433
	—	—	—	1,459	—	1,549
Marble, Unwrought (including Rough or Scabbled from the Pick).						
New South Wales	—	—	—	1	20	21
Stone in the Rough N.E.I.						
New South Wales	—	—	—	588	90	678
Victoria	—	—	—	23	66	89
Western Australia	—	—	—	764	—	764
	—	—	—	1,375	156	1,531

No. 19.—Return showing Quantities and Values of Transfers of Australian and other Produce or Manufactures from the State of South Australia and the Northern Territory into other States during 1909—*continued.*

Articles and State to which Transferred.	Quantity—Produce or Manufacture.			Value—Produce or Manufacture.		
	Australian Produce.	Other Produce.	Total.	Australian Produce.	Other Produce.	Total.
				£	£	£
STONE—*continued*—						
Slate Slabs, Split, with Rough Edges.						
Victoria	—	—	—	77	—	77
Roofing of Slate.	number	number	number			
New South Wales	—	14,360	14,360	—	132	132
Lithographic, Oil, and Whet Stones, and Emery Stones.						
New South Wales	—	—	—	—	71	71
Victoria	—	—	—	—	2	2
Western Australia	—	—	—	—	14	14
	—	—	—	—	87	87
STRAW—	cwts.	cwts.	cwts.			
New South Wales	160	—	160	19	—	19
Western Australia	41	—	41	12	—	12
	201	—	201	31	—	31
SUGAR—						
The Produce of Cane.	cwts.	cwts.	cwts.			
New South Wales	18,545	10,684	29,229	14,003	8,270	22,273
Victoria	1,549	1,167	2,716	1,643	1,289	2,932
Western Australia	18,978	35,251	54,229	14,589	26,472	41,061
	39,072	47,102	86,174	30,235	36,031	66,266
Not Elsewhere Included.	cwts.	cwts.	cwts.			
New South Wales	—	89	89	—	77	77
Glucose.	cwts.	cwts.	cwts.			
New South Wales	—	111	111	—	87	87
Victoria	—	35	35	—	59	59
	—	146	146	—	146	146
Golden Syrup and Sugar Syrups N.E.I.	cwts.	cwts.	cwts.			
New South Wales	772	263	1,035	776	270	1,046
Victoria	19	4	23	19	4	23
Western Australia	2,721	3,635	6,356	2,065	2,677	4,742
	3,512	3,902	7,414	2,860	2,951	5,811
Invert Sugar and Invert Syrup (including Brewers' Priming Sugars).	cwts.	cwts.	cwts.			
New South Wales	4	—	4	8	—	8
Molasses.	cwts.	cwts.	cwts.			
New South Wales	12	737	749	4	111	115
Victoria	191	7	198	26	2	28
Western Australia	503	—	503	198	—	198
	706	744	1,450	228	113	341
SULPHUR, BRIMSTONE—	cwts.	cwts.	cwts.			
New South Wales	—	62,515	62,515	—	13,735	13,735
Victoria	—	656	656	—	180	180
Western Australia	—	12	12	—	5	5
	—	63,183	63,183	—	13,920	13,920
TALLOW, UNREFINED—	cwts.	cwts.	cwts.			
New South Wales	73	—	73	106	—	106
Victoria	510	—	510	494	—	494
	583	—	583	600	—	600
TEA—						
In Packages not Exceeding 20lbs.	lbs.	lbs.	lbs.			
New South Wales	—	86,741	86,741	—	4,127	4,127
Western Australia	—	434,437	434,437	—	18,927	18,927
	—	521,178	521,178	—	23,054	23,054
Not Elsewhere Included—Bulk.	lbs.	lbs.	lbs.			
New South Wales	—	205,548	205,548	—	8,368	8,368
Victoria	—	17,849	17,849	—	794	794
Western Australia	—	97,267	97,267	—	4,131	4,131
Tasmania	—	337	337	—	18	18
	—	321,001	321,001	—	13,311	13,311

No. 19.—Return showing Quantities and Values of Transfers of Australian and other Produce or Manufactures from the State of South Australia and the Northern Territory into other States during 1909—*continued.*

Articles and State to which Transferred.	Quantity—Produce or Manufacture.			Value—Produce or Manufacture.		
	Austra'ian Produce.	Other Produce.	Total.	Australian Produce.	Other Produce.	Total.
				£	£	£
TENTS, &c.—						
Flags and Banners over 1ft. in Length.						
New South Wales	—	—	—	95	116	211
Victoria	—	—	—	80	17	97
Western Australia	—	—	—	25	—	25
	—	—	—	200	133	333
Tents, Tarpaulins, and Sails.						
New South Wales	—	—	—	515	92	607
Victoria	—	—	—	11	35	46
Western Austraia	—	—	—	116	—	116
	—	—	—	642	127	769
TILES—						
Roofing and Flooring, and Tiles, N.E.I., of all Materials, &c.						
New South Wales	—	—	—	13	124	137
Victoria	—	—	—	—	112	112
Western Australia	—	—	—	15	6	21
	—	—	—	28	242	270
TIMBER—						
Architraves, Mouldings, and Skirtings of any Material.	lin. ft.	lin. ft.	lin. ft.			
New South Wales	1,569	7,438	9,007	17	95	112
Timber Bent or Cut into Shape and Dressed or partly Dressed.						
New South Wales	—	—	—	—	14	14
Victoria	—	—	—	—	1	1
	—	—	—	—	15	15
Broom Stocks.						
New South Wales	—	—	—	3	—	3
Dressed, N.E.I.	sup. ft.	sup. ft.	sup. ft.			
New South Wales	160	377,565	377,725	3	3,722	3,725
Victoria	—	72,973	72,973	—	682	682
Western Australia	—	57,400	57,400	—	730	730
	160	507,938	508,098	3	5,134	5,137
For Making Boxes or Doors, being Cut into Shape and Dressed or partly Dressed.	sup. ft.	sup. ft.	sup. ft.			
New South Wales	144	184	328	1	2	3
Western Australia	51,400	8,200	59,600	574	113	687
	51,544	8,384	59,928	575	115	690
Hickory, Undressed.	sup. ft.	sup. ft.	sup. ft.			
New South Wales	—	271	271	—	7	7
Victoria	—	50	50	—	1	1
	—	321	321	—	8	8
Hubs, Elm, with Metal Bands, known as Sarven Hubs.	number	number	number			
New South Wales	—	392	392	—	52	52
Hubs, Prepared, Other.	number	number	number			
New South Wales	16	90	106	3	9	12
Victoria	—	24	24	—	3	3
	16	114	130	3	12	15
Laths N.E.I.	number	number	number			
Victoria	—	18,630	18,630	—	28	28
Logs not Sawn and Spars in the Rough.	sup. ft.	sup. ft.	sup. ft.			
New South Wales	729,940	25,000	754,940	1,759	123	1,882
Victoria	758	—	758	8	—	8
	730,698	25,000	755,698	1,767	123	1,890
New Zealand Pine, Undressed, of all Sizes.	sup. ft.	sup. ft.	sup. ft.			
New South Wales	—	29,794	29,794	—	413	413
Victoria	—	4,913	4,913	—	82	82
Western Australia	—	18,000	18,000	—	206	206
	—	52,707	52,707	—	701	701

No. 19.—Return showing Quantities and Values of Transfers of Australian and other Produce or Manufactures from the State of South Australia and the Northern Territory into other States during 1909—*continued.*

Articles and State to which Transferred.	Quantity—Produce or Manufacture.			Value—Produce or Manufacture.		
	Australian Produce.	Other Produce.	Total.	Australian Produce.	Other Produce.	Total.
				£	£	£
TIMBER—*continued*—						
Palings.	number	number	number			
New South Wales	2,400	—	2,400	19	—	19
Pickets, Dressed.	number	number	number			
New South Wales	50	—	50	1	—	1
Picture and Room Mouldings.						
New South Wales	—	—	—	7	597	604
Victoria	—	—	—	51	126	177
Western Australia	—	—	—	16	15	31
	—	—	—	74	738	812
Rims N.E.I.	number	number	number			
New South Wales	54	117	171	7	40	47
Shafts, Poles, and Bars.						
New South Wales	—	—	—	47	99	146
Queensland	—	—	—	1	—	1
	—	—	—	48	99	147
Spokes, Dressed or Prepared (not being of Hickory), 2in. or under in diameter.	number	number	number			
New South Wales	384	239	623	10	4	14
Dressed Hickory 2in. or under in diameter.	number	number	number			
New South Wales	—	7,077	7,077	—	160	160
Victoria	—	232	232	—	7	7
	—	7,309	7,309	—	167	167
Spokes, Rims, and Felloes of Hickory in the Rough.	number	number	number			
New South Wales	—	3,464	3,464	—	87	87
Staves, Dressed or partly Dressed, but not Shaped.	number	number	number			
Western Australia	—	150	150	—	27	27
Staves, Undressed.	number	number	number			
New South Wales	—	440	440	—	3	3
Western Australia	—	30	30	—	1	1
	—	470	470	—	4	4
Undressed, N.E.I., in Sizes less than 7in. x 2½in.	sup. ft.	sup. ft.	sup. ft.			
New South Wales	16,940	63,579	80,519	144	636	780
Western Australia	13,800	700	14,500	139	7	146
	30,740	64,279	95,019	283	643	926
Undressed, &c., in Sizes less than 7ft. 6in. x 10in. x 2½in., for Door Stocks.	sup. ft.	sup. ft.	sup. ft.			
New South Wales	—	6,696	6,696	—	61	61
Victoria	2,867	7,922	10,789	27	78	105
	2,867	14,618	17,485	27	139	166
Undressed, &c., in Sizes of 7in. x 2½in. and upwards and less than 12in. x 6in.	sup. ft.	sup. ft.	sup. ft.			
New South Wales	509,805	295,445	805,250	3,383	2,282	5,665
Victoria	11,722	26,068	37,790	70	192	262
Queensland	28,042	—	28,042	395	—	395
Western Australia	5,500	9,100	14,600	48	127	175
	555,069	330,613	885,682	3,896	2,601	6,497
Undressed, &c., in Sizes of 12in. x 6in. and over.	sup. ft.	sup. ft.	sup. ft.			
New South Wales	94,796	12,316,099	12,410,895	975	60,744	61,719
Victoria	306	5,896	6,202	5	67	72
	95,102	12,321,995	12,417,097	980	60,811	61,791
Veneers N.E.I.	sup. ft.	sup. ft.	sup. ft.			
Western Australia	—	200	200	—	3	3
Other (Free).						
New South Wales	—	—	—	—	5	.. 5

No. 19.—Return showing Quantities and Values of Transfers of Australian and other Produce or Manufactures from the State of South Australia and the Northern Territory into other States during 1909—*continued.*

Articles and State to which Transferred.	Quantity—Produce or Manufacture.			Value—Produce or Manufacture.		
	Australian Produce.	Other Produce.	Total.	Australian Produce.	Other Produce.	Total.
	cwts.	cwts.	cwts.	£	£	£
TIN INGOTS—						
New South Wales	66	—	66	466	—	466
Victoria	1,200	—	1,200	7,850	—	7,850
	1,266	—	1,266	8,316	—	8,316
TINNED PLATES AND SHEETS (PLAIN)—						
New South Wales	—	—	—	—	3	3
Victoria	—	—	—	—	61	61
Western Australia	—	—	—	19	53	72
	—	—	—	19	117	136
TOBACCO—						
Cut.	lbs.	lbs.	lbs.			
New South Wales	2,281	1,530	3,811	257	156	413
Victoria	5	60	65	1	8	9
Western Australia	1,093	92	1,185	154	26	180
	3,379	1,682	5,061	412	190	602
Manufactured, N.E.I.	lbs.	lbs.	lbs.			
New South Wales	95,955	15,752	111,707	9,562	1,157	10,719
Victoria	17,163	1,971	19,134	1,790	154	1,944
Western Australia	40,976	6,777	47,753	4,576	1,238	5,814
	154,094	24,500	178,594	15,928	2,549	18,477
Unmanufactured.	lbs.	lbs.	lbs.			
Victoria	958	230	1,188	85	41	126
Unmanufactured, but Entered to be Locally Manufactured into Cigars (Stemmed or Partly Stemmed).	lbs.	lbs.	lbs.			
New South Wales	—	39	39	—	3	3
Unmanufactured, but Entered to be Locally Manufactured into Cigars (Unstemmed).	lbs.	lbs.	lbs.			
Victoria	16	139	155	2	14	16
Unmanufactured, but Entered to be Locally Manufactured into Tobacco and Cigarettes (Stemmed or Partly Stemmed).						
Victoria	542	—	542	18	—	18
Unmanufactured, but Entered to be Locally Manufactured into Tobacco and Cigarettes (Unstemmed).	lbs.	lbs.	lbs.			
New South Wales	14,046	3,176	17,222	482	170	652
Cigars.	lbs.	lbs.	lbs.			
New South Wales	2,036	2,364	4,400	1,184	1,519	2,703
Victoria	9	341	350	12	225	237
Queensland	20	—	20	9	—	9
Western Australia	—	388	388	—	132	132
Tasmania	25	3	28	14	1	15
	2,090	3,096	5,186	1,219	1,877	3,096
Cigarettes.	lbs.	lbs.	lbs.			
New South Wales	14,444	525	14,969	6,427	390	6,817
Victoria	79	140	219	41	37	78
Queensland	—	120	120	—	50	50
Western Australia	44	133	177	19	65	84
	14,567	918	15,485	6,487	542	7,029
Snuff.	lbs.	lbs.	lbs.			
New South Wales	—	56	56	—	10	10
TOOLS OF TRADE (NOT BEING MACHINES)—						
New South Wales	—	—	—	460	4,322	4,782
Victoria	—	—	—	66	496	562
Queensland	—	—	—	—	30	30
Western Australia	—	—	—	18	460	478
Tasmania	—	—	—	—	1	1
	—	—	—	544	5,309	5,853

No. 19.—Return showing Quantities and Values of Transfers of Australian and other Produce or Manufactures from the State of South Australia and the Northern Territory into other States during 1909—*continued.*

Articles and State to which Transferred.	Quantity—Produce or Manufacture.			Value—Produce or Manufacture.		
	Australian Produce.	Other Produce.	Total.	Australian Produce.	Other Produce.	Total.
				£	£	£
TRIMMINGS AND ORNAMENTS— *Artificial Plants, Flowers, Fruits, Leaves, and Grains of all Kinds and Materials.*						
New South Wales	—	—	—	6	834	840
Victoria	—	—	—	1	151	152
Queensland	—	—	—	2	—	2
Tasmania	—	—	—	—	2	2
	—	—	—	9	987	996
N.E.I., for Bonnets, Hats, Shoes, and other Attire, not being in part or wholly of Gold and Silver, &c.						
New South Wales	—	—	—	12	474	486
Victoria	—	—	—	—	250	250
Western Australia	—	—	—	9	43	52
	—	—	—	21	767	788
TURPENTINE—	galls.	galls.	galls.			
New South Wales	—	1,858	1,858	—	297	297
Victoria	—	70	70	—	12	12
Western Australia	—	68	68	—	14	14
	—	1,996	1,996	—	323	323
UMBRELLAS, PARASOLS, AND SUN-SHADES—						
New South Wales	—	—	—	157	96	253
Victoria	—	—	—	274	45	319
Western Australia	—	—	—	—	40	40
	—	—	—	431	181	612
Minor Articles for.						
New South Wales	—	—	—	—	9	9
Victoria	—	—	—	91	131	222
Western Australia	—	—	—	—	2	2
	—	—	—	91	142	233
UNDERTAKERS' REQUISITES—						
New South Wales	—	—	—	—	254	254
Western Australia	—	—	—	—	2	2
	—	—	—	—	256	256
VARNISHES—	galls.	galls.	galls.			
New South Wales	144	952	1,096	71	599	670
Victoria	—	12	12	—	2	2
Queensland	6	—	6	6	—	6
Western Australia	210	65	275	54	32	86
	360	1,029	1,389	131	633	764
VEHICLES— *Axles N.E.I. and Springs.*						
New South Wales	—	—	—	698	275	973
Victoria	—	—	—	639	15	654
Queensland	—	—	—	17	2	19
Western Australia	—	—	—	438	22	460
	—	—	—	1,792	314	2,106
Bicycles and Tricycles and Similar Vehicles N.E.I. and Frames thereof, whether partly or wholly Finished.						
New South Wales	—	—	—	1,384	686	2,070
Victoria	—	—	—	603	135	738
Queensland	—	—	—	1	—	1
	—	—	—	1,988	821	2,809
Cycle Tubing and Fork Sides in the rough, Liners (including Bent Tubing not Brazed or Plated), and Balls.						
New South Wales	—	—	—	—	128	128
Western Australia	—	—	—	—	4	4
	—	—	—	—	132	132

No. 19.—Return showing Quantities and Values of Transfers of Australian and other Produce or Manufactures from the State of South Australia and the Northern Territory into other States during 1909—*continued.*

Articles and State to which Transferred.	Quantity—Produce or Manufacture.			Value—Produce or Manufacture.		
	Australian Produce.	Other Produce.	Total.	Australian Produce.	Other Produce.	Total.
				£	£	£
VEHICLES—*continued*—						
Cycle Parts—Plated, Brazed, Enamelled, or Permanently Joined, N.E.I. (including Rims), &c.						
New South Wales	—	—	—	29	196	225
Western Australia	—	—	—	—	33	33
	—	—	—	29	229	258
Cycle Parts N.E.I. (including Steel Bars for the manufacture of Rims, Ball Heads, Bracket Shells, &c.).						
New South Wales	—	—	—	16	549	565
Victoria	—	—	—	21	136	157
	—	—	—	37	685	722
Children's Tricycles.						
New South Wales	—	—	—	—	3	3
Motor Cycles, Bicycles, and similar Vehicles N.E.I. and Frames thereof, whether partly or wholly Finished.						
New South Wales	—	—	—	343	474	817
Victoria	—	—	—	—	12	12
Western Australia	—	—	—	6	50	56
	—	—	—	349	536	885
Perambulators and Go-Carts, and Bodies therefor.						
New South Wales	—	—	—	327	120	447
Queensland	—	—	—	4	—	4
Western Australia	—	—	—	3	—	3
	—	—	—	334	120	454
Perambulator or Go-Cart parts N.E.I.						
New South Wales	—	—	—	6	—	6
Victoria	—	—	—	7	—	7
Western Australia	—	—	—	5	—	5
	—	—	—	18	—	18
Vehicles and Parts N.E.I.						
New South Wales	—	—	—	1,716	943	2,659
Victoria	—	—	—	527	279	806
Queensland	—	—	—	120	—	120
Western Australia	—	—	—	761	—	761
	—	—	—	3,124	1,222	4,346
Bodies for Motor Cars, Lorries, and Wagons, and parts thereof N.E.I.						
New South Wales	—	—	—	—	170	170
Victoria	—	—	—	1	28	29
	—	—	—	1	198	199
Chassis for Motor Cars (but not including Rubber Tires), Lorries, and Wagons, and parts thereof N.E.I.						
New South Wales	—	—	—	—	404	404
Victoria	—	—	—	47	508	555
	—	—	—	47	912	959
Minor Articles for.						
New South Wales	—	—	—	1	38	39
Western Australia	—	—	—	—	2	2
	—	—	—	1	40	41
Parts of Vehicles, viz., Sets of Wheels, Undergear, Buggy Hoods, and Carriage Bodies.						
New South Wales	—	—	—	86	28	114
Victoria	—	—	—	26	12	38
Western Australia	—	—	—	73	5	78
	—	—	—	185	45	230

No. 19.—Return showing Quantities and Values of Transfers of Australian and other Produce or Manufactures from the State of South Australia and the Northern Territory into other States during 1909—*continued.*

Articles and State to which Transferred.	Quantity—Produce or Manufacture.			Value—Produce or Manufacture.		
	Australian Produce.	Other Produce.	Total.	Australian Produce.	Other Produce.	Total.
				£	£	£
VINEGAR—						
Not the Product of Malt or Grain or Fruit Juice.	galls.	galls.	galls.			
New South Wales	1,328	164	1,492	127	19	146
Victoria	1,380	—	1,380	117	—	117
	2,708	164	2,872	244	19	263
Other.	galls.	galls.	galls.			
New South Wales	11,713	720	12,433	927	78	1,005
Victoria	11,550	—	11,550	1,087	—	1,087
Queensland	2,272	—	2,272	195	—	195
Western Australia	28,623	56	28,679	2,427	12	2,439
Tasmania	861	—	861	108	—	108
	55,019	776	55,795	4,744	90	4,834
WADDINGS AND COTTON WOOL N.E.I.—						
New South Wales	—	—	—	—	60	60
WASHES—SHEEP AND CATTLE AND HORSE—						
New South Wales	—	—	—	37	48	85
Victoria	—	—	—	40	2	42
Western Australia	—	—	—	150	—	150
	—	—	—	227	50	277
WATCHES AND CHRONOMETERS N.E.I. AND PARTS THEREOF, PEDOMETERS, AND POCKET COUNTERS, AND THE LIKE—						
New South Wales	—	—	—	—	2,300	2,300
Victoria	—	—	—	—	1,987	1,987
Queensland	—	—	—	—	65	65
Western Australia	—	—	—	—	620	620
Tasmania	—	—	—	—	1,457	1,457
	—	—	—	—	6,429	6,429
WAX—						
Beeswax.	lbs.	lbs.	lbs.			
New South Wales	879	60	939	47	3	50
Victoria	623	—	623	40	—	40
Western Australia	264	—	264	16	—	16
	1,766	60	1,826	103	3	106
Paraffin.	lbs.	lbs.	lbs.			
New South Wales	—	196	196	—	14	14
Victoria	—	940	940	—	14	14
Western Australia	—	1,904	1,904	—	33	33
	—	3,040	3,040	—	61	61
Other (Free).	lbs.	lbs.	lbs.			
New South Wales	—	24	24	—	6	6
Victoria	—	22	22	—	4	4
	—	46	46	—	10	10
WHITING—	cwts.	cwts.	cwts.			
New South Wales	128	58	186	15	7	22
Western Australia	4	42	46	2	9	11
	132	100	232	17	16	33
WICKER, BAMBOO, OR CANE—						
All Articles Made of, N.E.I.						
New South Wales	—	—	—	19	31	50
Victoria	—	—	—	9	—	9
Queensland	—	—	—	4	—	4
Western Australia	—	—	—	—	5	5
	—	—	—	32	36	68
Basketware, N.E.I.						
New South Wales	—	—	—	18	9	27
Victoria	—	—	—	5	13	18
Queensland	—	—	—	8	—	8
	—	—	—	31	22	53

No. 19.—Return showing Quantities and Values of Transfers of Australian and other Produce or Manufactures from the State of South Australia and the Northern Territory into other States during 1909 —*continued.*

Articles and State to which Transferred.	Quantity—Produce or Manufacture.			Value—Produce or Manufacture.		
	Australian Produce.	Other Produce.	Total.	Australian Produce.	Other Produce.	Total.
				£	£	£
WICKER, BAMBOO, OR CANE—*contd.*— *Bamboo (Clouded), Canes, and Rattans, and Bamboo Unmanufactured, Cane Compressed in Sheet and Unshaped and Enamelled.*						
New South Wales	—	—	—	7	20	27
Victoria	—	—	—	—	3	3
	—	—	—	7	23	30
WINES—						
Sparkling.	galls.	galls.	galls.			
New South Wales	30	136	166	52	292	344
Victoria	10	67	77	8	111	119
Western Australia	74	50	124	57	107	164
Tasmania	12	—	12	12	—	12
	126	253	379	129	510	639
Still, in Bottle.	galls.	galls.	galls.			
New South Wales	13,839	63	13,902	5,118	53	5,171
Victoria	23,166	—	23,166	8,103	—	8,103
Queensland	11,852	—	11,852	5,048	—	5,048
Western Australia	13,219	86	13,305	5,935	65	6,000
Tasmania	466	—	466	218	—	218
	62,542	149	62,691	24,422	118	24,540
Still, in Bulk.	galls.	galls.	galls.			
New South Wales	220,922	245	221,167	34,401	93	34,494
Victoria	121,148	46	121,194	17,124	20	17,144
Queensland	40,504	5	40,509	8,783	6	8,789
Western Australia	72,493	—	72,493	16,255	—	16,255
Tasmania	7,479	—	7,479	1,574	—	1,574
	462,546	296	462,842	78,137	119	78,256
N.E.I., including Sake, Ginger, and Prune Wines, and Wines (other thanGrape) containing not more than 25 per cent. of proof spirit.	galls.	galls.	galls.			
Queensland	38	—	38	10	—	10
Unfermented Grape.	galls.	galls.	galls.			
New South Wales	—	452	452	—	114	114
Victoria	4	—	4	1	—	1
Queensland	40	—	40	16	—	16
Western Australia	95	—	95	36	—	36
Tasmania	18	—	18	7	—	7
	157	452	609	60	114	174
WOOD— *Barrels, Casks, and Vats N.E.I., (Empty) and Secondhand Hogsheads (Empty).*						
New South Wales	—	—	—	210	—	210
Victoria	—	—	—	110	—	110
Queensland	—	—	—	8	—	8
	—	—	—	328	—	328
Doors, Over 1½in. and under 1¾in.	number	number	number			
New South Wales	7	—	7	6	—	6
Victoria	—	50	50	—	25	25
	7	50	57	6	25	31
Doors, 1½in. and under.	number	number	number			
New South Wales	20	—	20	17	—	17
Handles—Adze, Axe, Scythe, and Bentwood.						
New South Wales	—	—	—	1	218	219
Victoria	—	—	—	—	7	7
Western Australia	—	—	—	—	7	7
	—	—	—	1	232	233
Handles, Tool N.E.I., Unattached.						
New South Wales	—	—	—	43	536	579
Victoria	—	—	—	—	20	20
Western Australia	—	—	—	6	11	17
	—	—	—	49	567	616

No. 19.—Return showing Quantities and Values of Transfers of Australian and other Produce or Manufactures from the State of South Australia and the Northern Territory into other States during 1909—*continued.*

Articles and State to which Transferred.		Quantity—Produce or Manufacture.			Value—Produce or Manufacture.		
		Australian Produce.	Other Produce.	Total.	Australian Produce.	Other Produce.	Total.
					£	£	£
WOOD—*continued*—							
Lasts and Trees.							
Western Australia		—	—	—	9	—	9
All Articles Made of Wood N.E.I., whether wholly or partly Finished, &c.							
New South Wales		—	—	—	1,495	631	2,126
Victoria		—	—	—	507	119	626
Queensland		—	—	—	2	—	2
Western Australia		—	—	—	156	97	253
		—	—	—	2,160	847	3,007
Shooks, Hogshead (Secondhand).		number	number	number			
New South Wales		—	624	624	—	144	144
Western Australia		59	—	59	64	—	64
		59	624	683	64	144	208
Shooks N.E.I..							
New South Wales		—	—	—	—	74	74
WOOL—							
Greasy.	bales	lbs.	lbs.	lbs.			
New South Wales	443	153,643	—	153,643	5,451	—	5,451
Victoria	20,464	7,038,916	—	7,038,916	293,361	—	293,361
	20,907	7,192,559	—	7,192,559	298,812	—	298,812
Scoured and Washed.	bales.	lbs.	lbs.	lbs.			
Victoria	1,589	420,596	—	420,596	28,927	—	28,927
YARNS—							
Jute, Hemp, and Flax.							
New South Wales		—	—	—	—	3	3
Wool N.E.I.							
New South Wales		—	—	—	—	58	58
Victoria		—	—	—	—	7	7
		—	—	—	—	65	65
N.E.I., including Hosiery Yarn.							
New South Wales		—	—	—	5	194	199
Victoria		—	—	—	—	15	15
		—	—	—	5	209	214
ZINC, BAR—		cwts.	cwts.	cwts			
New South Wales		2	14	16	2	20	22
Western Australia		20	—	20	22	—	22
		22	14	36	24	20	44
Circles and Ingots, Bored and Unbored, for Cyanide Gold Process.							
New South Wales		—	—	—	66	4	70
Sheet.		cwts.	cwts.	cwts.			
New South Wales		1	28	29	2	42	44
Western Australia		—	3	3	—	6	6
		1	31	32	2	48	50
SUMMARY.							
New South Wales		—	—	—	1,924,064	498,658	2,422,722
Victoria		—	—	—	812,325	104,926	917,251
Queensland		—	—	—	265,520	6,467	271,987
Western Australia		—	—	—	376,971	96,661	473,632
Tasmania		—	—	—	86,262	6,132	92,394
Total		—	—	—	*3,465,142	712,844	4,177,986

* The proportion of South Australian produce is estimated to be £2,460,024.

VALUE OF TRADE OF EACH PORT.

No. 20.—Return showing Value of Trade of each Port and Station for the Year ended December 31st, 1909.

Port or Station.	Imports.									Exports—Oversea.*			
	Inter-State Transfers.			Oversea.			Total.						
	Australian.	Other.	Total.	Australian.	Other.	Total.	Australian.	Other.	Total.	South Australian.	Other Australian.	Other.	Total.
	£	£	£	£	£	£	£	£	£	£	£	£	£
Port Adelaide (including Adelaide)	2,086,497	758,390	2,844,887	393	4,924,647	4,925,040	2,086,890	5,683,037	7,769,927	4,298,672	698,432	18,265	5,015,369
Augusta	7,007	882	7,889	—	17	17	7,007	899	7,906	186,414	—	—	186,414
Beachport	7,078	4,788	11,866	—	—	—	7,078	4,788	11,866	—	—	—	—
Broughton	—	—	—	—	—	—	—	—	—	58,806	—	—	58,806
Caroline	4,235	3,512	7,747	—	—	—	4,235	3,512	7,747	83,146	13,272	—	96,418
Darwin	27,800	17,999	45,799	—	14,017	14,017	27,800	32,016	59,816	54,131	90	127	54,348
Edithburgh	—	—	—	—	—	—	—	—	—	14,963	—	—	14,963
Fowler's Bay	—	—	—	—	—	—	—	—	—	—	—	—	—
Germein	—	—	—	—	1	1	—	1	1	128,160	—	—	128,160
Lincoln	—	—	—	—	—	—	—	—	—	38,245	—	—	38,245
McDonnell	12,697	21,056	33,753	—	—	—	12,697	21,056	33,753	—	—	—	—
Moonta	430	327	757	—	—	—	430	327	757	—	—	—	—
Morgan (River Murray)	221,785	65	221,850	—	—	—	221,785	65	221,850	—	—	—	—
Murat Bay	—	—	—	—	—	—	—	—	—	30,915	—	—	30,915
Pirie	135,727	5,470	141,197	—	72,138	72,138	135,727	77,608	213,335	609,821	1,315,749	—	1,925,570
Point Turton	—	—	—	—	—	—	—	—	—	—	—	—	—
Smoky Bay	—	—	—	—	—	—	—	—	—	31,997	—	—	31,997
Streaky Bay	—	—	—	—	—	—	—	—	—	25,180	—	—	25,180
Tumby Bay	27	—	27	—	—	—	27	—	27	41,037	—	—	41,037
Victor	—	—	—	—	—	—	—	—	—	12,348	37,321	—	49,669
Victoria	44	—	44	—	—	—	44	—	44	91,165	—	—	91,165
Wakefield	—	—	—	—	—	—	—	—	—	94,561	—	—	94,561
Wallaroo	58,491	4,587	63,078	—	85,189	85,189	58,491	89,776	148,267	585,898	—	—	585,898
New South Wales Border	2,464,058	8,127	2,472,185	—	—	—	2,464,058	8,127	2,472,185	—	—	—	—
Victorian Border	232,150	570	232,720	—	—	—	232,150	570	232,720	—	—	—	—
Queensland Border	155,468	—	155,468	—	—	—	155,468	—	155,468	—	—	—	—
	5,413,494	825,773	6,239,267	393	5,096,009	5,096,402	5,413,887	5,921,782	11,335,669	6,385,459	2,064,864	18,392	*8,468,715

	South Australian Produce.	Other Australian.	Other.	Total.
	£	£	£	£
* Exports to Commonwealth States	2,460,024	1,005,118	712,844	4,177,986
Grand Total Exports	8,845,483	3,069,982	731,236	12,646,701

GROSS REVENUE.—CUSTOMS AND EXCISE.

No. 21.—Return showing the Gross Revenue Collected at each Port and Station during the Year 1909.

Port or Station.	Customs.	Excise.	Total.
	£	£	£
Port Adelaide (including Adelaide)	724,608	137,370	861,978
Augusta	179	—	179
Beachport	38	—	38
Broughton	5	—	5
Darwin	12,208	412	12,620
Germein	30	—	30
Lincoln	3	—	3
MacDonnell	94	—	94
Moonta	19	—	19
Pirie	7,809	5	7,814
Streaky Bay	16	—	16
Wallaroo	4,015	—	4,015
Wakefield	5	—	5
	749,029	137,787	886,816

No. 22.—Number of Live Stock Imported into and Exported from South Australia Proper (Overland) during the Year ended December 31st, 1909.

State.	Description of Stock.		
	Sheep.	Cattle.	Horses.
Imported from—			
New South Wales	94,575	1,178	339
Queensland	33,622	19,498	1,759
Victoria	108,347	2,386	869
Total imported	236,544	23,062	2,967
Exported to—			
New South Wales	16,936	1,015	270
Victoria	18,357	879	636
Queensland	—	900	—
Western Australia	300		—
Total exported	35,593	2,794	906
Excess of Imports	200,951	20,268	2,061
Excess of Exports	—	—	—

No. 23.—Decennial Return showing Import and Export of Live Stock (Overland), South Australia Proper.

Year.	Sheep.		Cattle.		Horses.	
	Imported.	Exported.	Imported.	Exported.	Imported.	Exported.
1900	96,667	191,170	7,000	2,896	725	2,767
1901	118,631	54,599	10,789	1,969	989	2,712
1902	269,565	40,284	21,812	3,373	2,385	2,089
1903	128,798	235,565	20,639	6,265	2,307	2,851
1904	212,102	127,113	31,108	4,986	3,132	1,664
1905	241,413	110,547	25,495	3,303	1,614	2,637
1906	245,227	163,488	21,330	4,631	3,656	2,285
1907	382,786	87,120	19,617	7,179	3,986	1,609
1908	212,369	108,415	31,892	15,638	1,569	1,489
1909	236,544	35,593	23,062	2,794	2,967	906

SHIPPING.

No. 24.—Decennial Return showing Number and Tonnage of Vessels Entered Inwards.

Year.	From United Kingdom.		From British Possessions.														From Foreign States.		Total.	
			New South Wales.		Victoria.		Tasmania.		Western Australia.		East Indies and Hongkong.		Mauritius.		Other British Possessions.					
	No.	Tonnage.	No.	Tonnage.	No.	Tonnage.	No.	Tonnage.	No.	Tonnage.	No.	Tonnage.	No.	Tonnage.	No.	Tonnage.	No.	Tonnage.	No.	Tonnage.
1900	147	394,856	318	411,001	199	433,313	48	5,174	105	156,745	25	59,853	6	5,706	56	69,889	106	243,846	1,010	1,780,383
1901	157	467,521	328	537,541	182	363,279	54	8,255	120	178,065	26	58,925	6	2,258	78	86,698	121	264,156	1,072	1,966,698
1902	141	436,615	300	549,226	181	347,813	51	10,560	144	210,656	20	49,513	3	3,155	68	81,694	91	255,380	999	1,944,612
1903	142	463,511	376	638,377	186	337,708	42	8,465	140	239,642	24	54,477	1	694	30	37,333	106	280,340	1,047	2,060,547
1904	145	496,460	292	308,739	304	756,124	67	8,949	142	299,120	19	43 456	1	2,795	85	115,822	135	336,384	1,190	2,367,849
1905	149	540,576	273	358,384	296	769,109	72	10,940	160	304,359	61	124,934	2	3,432	122	182,888	138	331,375	1,273	2,625,997
1906	164	574,945	291	382,972	309	827,769	58	15,948	141	304,745	67	145,509	7	7,849	113	159 402	151	366,060	1,301	2,785,199
1907	183	641,341	272	352,348	333	906,596	38	7,763	127	274,875	55	112,969	2	1,700	115	178,691	175	449,509	1,300	2,925,792
1908	168	628,083	299	403,693	328	902,831	54	16,758	116	271,082	69	144,924	—	—	97	157,603	210	524,520	1,341	3,049,494
1909*	185	700,668	377	979,134	81	86,741	65	21,060	125	284,880	42	89,163	5	13,973	139	416,827	209	524,716	1,228	3,117,162

* Prior to 1909 the totals shown above for Australian States represent Commonwealth trading arrivals from the last State of departure. For 1909 the shipping is from the original State of departure, whether arriving from same direct or *viâ* States.

Note—Northern Territory included from 1905.

No. 25.—Decennial Return showing Number and Tonnage of Vessels Cleared Outwards.

Year.	For United Kingdom.		For British Possessions.														For Foreign States.		Total.	
			New South Wales.		Victoria.		Tasmania.		Western Australia.		East Indies and Hongkong.		Mauritius.		Other British Possessions.					
	No.	Tonnage.	No.	Tonnage.	No.	Tonnage.	No.	Tonnage.	No.	Tonnage.	No.	Tonnage.	No.	Tonnage.	No.	Tonnage.	No.	Tonnage.	No.	Tonnage.
1900	122	326,606	363	497,459	228	518,757	35	7,318	133	189,719	6	10,420	1	646	57	59 054	58	162,574	1,003	1,772,253
1901	140	384,033	382	652,699	227	469,208	43	6,073	138	203,227	7	12,717	4	2,675	75	82,906	66	183,962	1,082	1,997,500
1902	127	372,352	337	620,526	265	530,969	41	7,208	147	207,671	4	8,952	2	2,124	56	72,119	60	192,819	1,039	2,014,740
1903	103	345,581	381	660,572	273	553,626	37	6,089	146	249,961	6	11,989	—	—	18	14,839	59	182,950	1,023	2,025,607
1904	159	437,928	345	394,947	373	990,965	57	6,889	161	325,465	9	22,153	—	—	47	46,405	57	173,383	1,208	2,398,135
1905	151	442,264	316	439,161	375	1,036,180	64	11,477	162	314,802	37	73,622	1	635	51	47,360	107	266,732	1,264	2,632,233
1906	193	542,095	293	371,059	349	1,002,258	53	8,970	150	325,302	34	64,652	3	4,675	98	128,549	131	331,549	1,304	2,779,109
1907	201	603,778	314	405,898	349	1,043,721	40	7,752	143	285,315	38	75,384	—	—	84	125 771	137	389,700	1,306	2,937,319
1908	180	590,435	329	439,048	385	1,134,705	51	16,709	118	266,461	51	100,412	1	2,473	76	106,027	142	400,384	1,333	3,056,654
1909*	196	648,087	435	1,180,591	122	161,793	50	11,470	117	258,713	30	54,206	—	—	115	394,733	149	407,595	1,214	3,117,188

* Prior to 1909 the totals shown above for Australian States represent Commonwealth trading departures for the first State of call. For 1909 the shipping is for the final State of arrival, whether departing for same direct or *viâ* States.

Note—Northern Territory included from 1905.

SHIPPING INWARDS FROM EACH COUNTRY.

No. 26.—Return showing Number, Tonnage, and Crews of Australian, other British, and Foreign Vessels (Steam and Sailing), with Cargo and in Ballast, Arrived at South Australian and Northern Territory Ports from each Country, 1909.

Country from which Entered.	Description of Vessels.	Commonwealth.									Other British.								
		With Cargoes.			In Ballast.			Total.			With Cargoes.			In Ballast.			Total.		
		Vessels.	Tons.	Crew.	Vessels.	Tons.	Crew.	Vessels.	Tons.	Crew.	Vessels.	Tons.	Crew.	Vessels.	Tons.	Crew.	Vessels.	Tons.	Crew.
Commonwealth of Australia—																			
New South Wales.....Direct*	Steam	123	201,294	3,430	1	1,385	32	124	202,679	3,462	8	21,067	340	16	42,888	637	24	63,955	977
	Sailing ..	—	—	—	—	—	—	—	—	—	1	1,191	21	—	—	—	1	1,191	21
	Total ..	123	201,294	3,430	1	1,385	32	124	202,679	3,462	9	22,258	361	16	42,888	637	25	65,146	998
" .. *Via* Victoria	Steam	100	261,903	7,048	1	18	9	101	261,921	7,057	62	250,669	10,169	—	—	—	62	250,669	10,169
" *Via* Queensland	Steam	11	16,424	761	—	—	—	11	16,424	761	—	—	—	—	—	—	—	—	—
Total New South Wales ..	Steam	234	479,621	11,239	2	1,403	41	236	481,024	11,280	70	271,736	10,509	16	42,888	637	86	314,624	11,146
	Sailing ..	—	—	—	—	—	—	—	—	—	1	1,191	21	—	—	—	1	1,191	21
	Total ..	234	479,621	11,239	2	1,403	41	236	481,024	11,280	71	272,927	10,530	16	42,888	637	87	315,815	11,167
Victoria ..... Direct	Steam	58	41,430	1,768	1	1,709	31	59	43,139	1,799	1	2,833	44	—	—	—	1	2,833	44
	Sailing ..	1	143	7	—	—	—	1	143	7	—	—	—	—	—	—	—	—	
	Total ..	59	41,573	1,775	1	1,709	31	60	43,282	1,806	1	2,833	44	—	—	—	1	2,833	44
" ..... *Via* States (Queensland and N.S.W.)	Steam	—	—	.	—	—	—	—	—	—	19	39,378	1,598	—	—	—	19	39,378	1,598
Total Victoria.....	Steam	58	41,430	1,768	1	1,709	31	59	43,139	1,799	20	42,211	1,642	—	—	—	20	42,211	1,642
	Sailing ..	1	143	7	—	—	—	1	143	7	—	—	—	—	—	—	—	—	—
	Total ..	59	41,573	1,775	1	1,709	31	60	43,282	1,806	20	42,211	1,642	—	—	—	20	42,211	1,642
Queensland ..... Direct	Steam	1	90	8	—	—	—	1	90	8	—	—	—	3	8,210	107	3	8,210	107
" ..... *Via* States	Steam	1	1,825	73	—	—	—	1	1,825	73	65	279,943	8,811	—	—	-	65	279,943	8,811
	Total ..	2	1,915	81	—			2	1,915	81	65	279,943	8,811	3	8,210	107	68	288,153	8,918
Western Australia ..... Direct	Steam	109	268,559	7,230	9	2,146	110	118	270,705	7,340	1	2,843	45	4	11,046	156	5	13,889	201
	Sailing ..	1	143	7	1	143	7	2	286	14	—	—	—	—	—	—	—	—	—
	Total ..	110	268,702	7,237	10	2,289	117	120	270,991	7,354	1	2,843	45	4	11,046	156	5	13,889	201
Tasmania ..... Direct	Steam	—	—	—	—	—	—	—	—	—	7	8,011	186	—	—	—	7	8,011	186
	Sailing....	52	7,892	374	1	98	6	53	7,990	380	1	569	13	1	885	14	2	1,454	27
	Total ..	52	7,892	374	1	98	6	53	7,990	380	8	8,580	199	1	885	14	9	9,465	213
Total Commonwealth	Steam	403	791,525	20,318	12	5,258	182	415	796,783	20,500	163	604,744	21,193	23	62,144	900	186	666,888	22,093
	Sailing ..	54	8,178	388	2	241	13	56	8,419	401	2	1,760	34	1	885	14	3	2,645	48
	Total ..	457	799,703	20,706	14	5,499	195	471	805,202	20,901	165	606,504	21,227	24	63,029	914	189	669,533	22,141

United Kingdom ..... Direct	Steam	1	2,359	30	—	—	—	1	2,359	30	67	259,581	4,603	2	3,186	49	69	262,767	4,652
	Sailing ..	—	—	—	—	—	—	—	—	—	27	47,568	724	—	—	—	27	47,568	724
	Total ..	1	2,359	30	—	—	—	1	2,359	30	94	307,149	5,327	2	3,186	49	96	310,335	5,376
" *Via* States	Steam	1	2,679	78	2	316	28	3	2,995	106	66	345,711	15,533	4	9,980	189	70	355,691	15,722
	Sailing....	—	—	—	—	—	—	—	—	—	—	—	—	—	—	—	—	—	—
	Total ..	1	2,679	78	2	316	28	3	2,995	106	66	345,711	15,533	4	9,980	189	70	355,691	15,722
British Possessions—																			
Canada..... Direct	Sailing ..	—	—	—	—	—	—	—	—	—	1	2,699	29	—	—	—	1	2,699	29
" ..... *Via* States	Steam	—	—	—	—	—	—	—	—	—	2	4,704	63	—	—	—	2	4,704	63
Cape Colony ..... Direct	Steam	—	—	—	—	—	—	—	—	—	1	3,174	64	1	3,174	66	2	6,348	130
	Sailing ..	—	—	—	—	—	—	—	—	—	—	—	—	8	13,266	198	8	13,266	198
	Total ..	—	—	—	—	—	—	—	—	—	1	3,174	64	9	16,440	264	10	19,614	328
Christmas Island ..... Direct	Steam	—	—	—	—	—	—	—	—	—	2	4,607	82	—	—	—	2	4,607	82
Hongkong ..... "	Steam	—	—	—	—	—	—	—	—	—	8	11,685	584	—	—	—	8	11,685	584
India ..... "	Steam	1	2,404	82	—	—	—	1	2,404	82	3	10,372	276	—	—	—	3	10,372	276
" ..... *Via* States	Steam ..	5	15,268	419	—	—	—	5	15,268	419	6	20,576	554	—	—	—	6	20,576	554
Mauritius ..... Direct	Steam	—	—	—	—	—	—	—	—	—	—	—	—	5	13,973	270	5	13,973	270
Natal ..... "	Steam	—	—	—	—	—	—	—	—	—	—	—	—	11	29,552	397	11	29,552	397
	Sailing ..	—	—	—	—	—	—	—	—	—	—	—	—	1	1,275	21	1	1,275	21
	Total ..	—	—	—	—	—	—	—	—	—	—	—	—	12	30,827	418	12	30,827	418
New Zealand ..... Direct	Steam	—	—	—	—	—	—	—	—	—	6	7,686	185	2	4,643	68	8	12,329	253
	Sailing....	—	—	—	—	—	—	—	—	—	2	1,018	27	—	—	—	2	1,018	27
	Total ..	—	—	—	—	—	—	—	—	—	8	8,704	212	2	4,643	68	10	13,347	280
" ..... *Via* States	Steam	—	—	—	—	—	—	—	—	—	6	5,763	149	—	—	—	6	5,763	149
Ocean Island ..... Direct	Steam	—	—	—	—	—	—	—	—	—	—	—	—	—	—	—	—	—	—
" ..... *Via* States	Steam	1	1,168	25	—	—	—	1	1,168	25	1	2,583	32	—	—	—	1	2,583	32
Straits Settlements .... Direct	Steam	13	20,320	923	—	—	—	13	20,320	923	1	2,657	61	1	677	85	2	3,334	146
Total British Oversea.. " (includes United Kingdom)	Steam	15	25,083	1,035	—	—	—	15	25,083	1,035	88	299,762	5,855	22	55,205	935	110	354,967	6,790
	Sailing ..	—	—	—	—	—	—	—	—	—	30	51,285	780	9	14,541	219	39	65,826	999
	Total ..	15	25,083	1,035	—	—	—	15	25,083	1,035	118	351,047	6,635	31	69,746	1,154	149	420,793	7,789
" *Via* States	Steam	7	19,115	522	2	316	28	9	19,431	550	81	379,337	16,331	4	9,980	189	85	389,317	16,520
	Sailing....	—	—	—	—	—	—	—	—	—	—	—	—	—	—	—	—	—	—
	Total ..	7	19,115	522	2	316	28	9	19,431	550	81	379,337	16,331	4	9,980	189	85	389,317	16,520

* Exclusive of shipping at Port Morgan.

SHIPPING INWARDS FROM EACH COUNTRY—*continued.*

No. 26.—Return showing Number, Tonnage, and Crews of Australian, other British, and Foreign Vessels (Steam and Sailing), with Cargo and in Ballast, Arrived at South Australian and Northern Territory Ports from each Country, 1909—*continued.*

Country from which Entered.	Description of Vessels.	Foreign.									Total.								
		With Cargoes.			In Ballast.			Total.			With Cargoes.			In Ballast.			Total.		
		Vessels.	Tons.	Crew.	Vessels.	Tons.	Crew.	Vessels.	Tons.	Crew.	Vessels.	Tons.	Crew.	Vessels.	Tons.	Crew.	Vessels.	Tons.	Crew.
Foreign Countries— Africa, Portuguese East.. Direct	Steam	—	—	—	—	—	—	—	—	—	—	—	—	7	16,666	277	7	16,666	277
	Sailing ..	—	—	—	—	—	—	—	—	—	—	—	—	3	5,098	79	3	5,098	79
	Total ..	—	—	—	—	—	—	—	—	—	—	—	—	10	21,764	356	10	21,764	356
Argentine Republic .... Direct	Sailing....	—	—	—	—	—	—	—	—	—	—	—	—	—	—	—	—	—	—
" *Via* States	Steam	—	—	—	—	—	—	—	—	—	—	—	—	1	2,748	35	1	2,748	35
Belgium ..... Direct	Sailing ..	—	—	—	—	—	—	—	—	—	—	—	—	—	—	—	—	—	—
" ..... *Via* States	Steam	—	—	—	—	—	—	—	—	—	—	—	—	—	—	—	—	—	—
Brazil ..... Direct	Sailing ..	—	—	—	—	—	—	—	—	—	—	—	—	1	1,519	25	1	1,519	25
Chile ..... "	Sailing ..	—	—	—	—	—	—	—	—	—	—	—	—	—	—	—	—	—	—
Dutch East Indies— Java..... "	Steam	—	—	—	—	—	—	—	—	—	3	7,317	102	—	—	—	3	7,317	102
" .. .. *Via* States	Steam	—	—	—	—	—	—	—	—	—	2	5,309	71	—	—	—	2	5,309	71
Sumatra ..... Direct	Steam	—	—	—	—	—	—	—	—	—	—	—	—	—	—	—	—	—	—
Timor ..... "	Steam	—	—	—	1	90	10	1	90	10	—	—	—	—	—	—	—	—	—
Egypt ..... *Via* States	Steam	—	—	—	—	—	—	—	—	—	—	—	—	—	—	—	—	—	—
France ..... Direct	Sailing ..	—	—	—	—	—	—	—	—	—	—	—	—	1	2,160	23	1	2,160	23
" ..... *Via* States	Steam	—	—	—	—	—	—	—	—	—	—	—	—	—	—	—	—	—	—
Germany ..... Direct	Steam	—	—	—	—	—	—	—	—	—	—	—	—	—	—	—	—	—	—
	Sailing ..	—	—	—	—	—	—	—	—	—	1	1,753	22	2	2,633	45	3	4,386	67
	Total ..	—	—	—	—	—	—	—	—	—	1	1,753	22	2	2,633	45	3	4,386	67
" ..... *Via* States	Steam	—	—	—	—	—	—	—	—	—	—	—	—	—	—	—	—	—	—
Japan ..... Direct	Steam	—	—	—	—	—	—	—	—	—	12	29,867	1,057	—	—	—	12	29,867	1,057
	Sailing ..	—	—	—	—	—	—	—	—	—	—	—	—	—	—	—	—	—	—
	Total ..	—	—	—	—	—	—	—	—	—	12	29,867	1,057	—	—	—	12	29,867	1,057
" .. .. *Via* States	Steam	—	—	—	—	—	—	—	—	—	3	7,548	111	—	—	—	3	7,548	111

Netherlands ..... Direct	Sailing ..	—	—	—	—	—	—	—	—	—	4	8,156	108	—	—	—	4	8,156	108
Norway ..... "	Steam	—	—	—	—	—	—	—	—	—	—	—	—	—	—	—	—	—	—
	Sailing ..	—	—	—	—	—	—	—	—	—	—	—	—	—	—	—	—	—	—
	Total ..	—	—	—	—	—	—	—	—	—	—	—	—	—	—	—	—	—	—
Peru..... Direct	Sailing ..	—	—	—	—	—	—	—	—	—	—	—	—	—	—	—	—	—	—
Philippine Islands ..... "	Steam	—	—	—	—	—	—	—	—	—	—	—	—	1	2,196	51	1	2,196	51
Russia ..... "	Sailing ..	—	—	—	—	—	—	—	—	—	—	—	—	—	—	—	—	—	—
Siam ..... "	Steam	—	—	—	—	—	—	—	—	—	—	—	—	1	3,008	70	1	3,008	70
South Sea Islands (Foreign)—Nauru ..... Direct	Steam	—	—	—	—	—	—	—	—	—	—	—	—	—	—	—	—	—	—
Sweden ..... "	Steam	—	—	—	—	—	—	—	—	—	—	—	—	—	—	—	—	—	—
	Sailing ..	—	—	—	—	—	—	—	—	—	1	1,255	23	—	—	—	1	1,255	23
	Total ..	—	—	—	—	—	—	—	—	—	1	1,255	23	—	—	—	1	1,255	23
" ..... *Via* States	Steam	—	—	—	—	—	—	—	—	—	—	—	—	—	—	—	—	—	—
United States ..... Direct	Steam	—	—	—	—	—	—	—	—	—	3	7,965	98	—	—	—	3	7,965	98
	Sailing ..	—	—	—	—	—	—	—	—	—	1	1,862	20	—	—	—	1	1,862	20
	Total ..	—	—	—	—	—	—	—	—	—	4	9,827	118	—	—	—	4	9,827	118
" ..... *Via* States	Steam	—	—	—	—	—	—	—	—	—	14	40,526	587	—	—	—	14	40,526	587
Uruguay ..... Direct	Sailing ..	—	—	—	—	—	—	—	—	—	—	—	—	1	2,222	29	1	2,222	29
Total Foreign Countries "	Steam ...	—	—	—	1	90	10	1	90	10	18	45,149	1,257	9	21,870	398	27	67,019	1,655
	Sailing ..	—	—	—	—	—	—	—	—	—	7	13,026	173	8	13,632	201	15	26,658	374
	Total ..	—	—	—	1	90	10	1	90	10	25	58,175	1,430	17	35,502	599	42	93,677	2,029
" " *Via* States	Steam	—	—	—	—	—	—	—	—	—	19	53,383	769	1	2,748	35	20	56,131	804
Total all Countries—Oversea Direct	Steam	15	25,083	1,035	1	90	10	16	25,173	1,045	106	344,911	7,112	31	77,075	1,333	137	421,986	8,445
	Sailing ..	—	—	—	—	—	—	—	—	—	37	64,311	953	17	28,173	420	54	92,484	1,373
	Total ..	15	25,083	1,035	1	90	10	16	25,173	1,045	143	409,222	8,065	48	105,248	1,753	191	514,470	9,818
" *Via* States	Steam	7	19,115	522	2	316	28	9	19,431	550	100	432,720	17,100	5	12,728	224	105	445,448	17,324
	Sailing ..	—	—	—	—	—	—	—	—	—	—	—	—	—	—	—	—	—	—
	Total ..	7	19,115	522	2	316	28	9	19,431	550	100	432,720	17,100	5	12,728	224	105	445,448	17,324
Total Oversea and Inter-State	Steam	425	835,723	21,875	15	5,664	220	440	841,387	22,095	369	1,382,375	45,405	59	151,947	2,457	428	1,534,322	47,862
	Sailing ..	54	8,178	388	2	241	13	56	8,419	401	39	66,071	987	18	29,058	434	57	95,129	1,421
Grand Total Steam and Sailing ..		479	843,901	22,263	17	5,905	233	496	849,806	22,496	408	1,448,446	46,392	77	181,005	2,891	485	1,629,451	49,283

SHIPPING INWARDS FROM EACH COUNTRY—*continued.*

No. 26.—Return showing Number, Tonnage, and Crews of Australian, other British, and Foreign Vessels (Steam and Sailing) with Cargo and in Ballast, Arrived at South Australian and Northern Territory Ports from each Country, 1909—*continued.*

Country from which Entered.	Description of Vessels.	Foreign.									Total.								
		With Cargoes.			In Ballast.			Total.			With Cargoes.			In Ballast.			Total.		
		Vessels.	Tons.	Crew.	Vessels.	Tons.	Crew.	Vessels.	Tons.	Crew.	Vessels.	Tons.	Crew.	Vessels.	Tons.	Crew.	Vessels.	Tons.	Crew.
Commonwealth of Australia—																			
New South Wales*..... Direct	Steam	3	9,078	123	13	34,352	434	16	43,430	557	134	231,439	3,893	30	78,625	1,103	164	310,064	4,996
	Sailing ..	—	—	—	3	5,302	64	3	5,302	64	1	1,191	21	3	5,302	64	4	6,493	85
	Total ..	3	9,078	123	16	39,654	498	19	48,732	621	135	232,630	3,914	33	83,927	1,167	168	316,557	5,081
" .. *Via* Victoria	Steam	35	133,563	4,953	—	—	—	35	133,563	4,953	197	646,135	22,170	1	18	9	198	646,153	22,179
" *Via* Queensland	Steam	—	—	—	—	—	—	—	—	—	11	16,424	761	—	—	—	11	16,424	761
Total New South Wales ..	Steam	38	142,641	5,076	13	34,352	434	51	176,993	5,510	342	893,998	26,824	31	78,643	1,112	373	972,641	27,936
	Sailing ..	—	—	—	3	5,302	64	3	5,302	64	1	1,191	21	3	5,302	64	4	6,493	85
	Total ..	38	142,641	5,076	16	39,654	498	54	182,295	5,574	343	895,189	26,845	34	83,945	1,176	377	979,134	28,021
Victoria ..... Direct	Steam	—	—	—	—	—	—	—	—	—	59	44,263	1,812	1	1,709	31	60	45,972	1,843
	Sailing ..	—	—	—	1	1,248	16	1	1,248	16	1	143	7	1	1,248	16	2	1,391	23
	Total ..	—	—	—	1	1,248	16	1	1,248	16	60	44,406	1,819	2	2,957	47	62	47,363	1,866
" ..... *Via* States (Queensland and N.S.W.)	Steam	—	—	—	—	—	—	—	—	—	19	39,378	1,598	—	—	—	19	39 378	1,598
Total Victoria.....	Steam	—	—	—	—	—	—	—	—	—	78	83,641	3,410	1	1,709	31	79	85,350	3,441
	Sailing ..	—	—	—	1	1,248	16	1	1,248	16	1	143	7	1	1,248	16	2	1,391	23
	Total ..	—	—	—	1	1,248	16	1	1,248	16	79	83,784	3,417	2	2,957	47	81	86,741	3,464
Queensland ..... Direct	Steam	—	—	—	—	—	—	—	—	—	1	90	8	3	8,210	107	4	8,300	115
" ..... *Via* States	Steam	6	16,516	244	—	—	—	6	16,516	244	72	298,284	9,128	—	—	—	72	298.284	9,128
	Total ..	6	16,516	244	—	—	—	6	16,516	244	73	298,374	9,136	3	8,210	107	76	306,584	9,243
Western Australia ..... Direct	Steam	—	—	—	—	—	—	—	—	—	110	271,402	7,275	13	13,192	266	123	284,594	7,541
	Sailing ..	—	—	—	—	—	—	—	—	—	1	143	7	1	143	7	2	286	14
	Total ..	—	—	—	—	—	—	—	—	—	111	271,545	7,282	14	13,335	273	125	284,880	7,555
Tasmania ..... Direct	Steam	—	—	—	—	—	—	—	—	—	7	8,011	186	—	—	—	7	8,011	186
	Sailing ..	2	1,659	25	1	1,946	23	3	3,605	48	55	10,120	412	3	2,929	43	58	13,049	455
	Total ..	2	1,659	25	1	1,946	23	3	3,605	48	62	18,131	598	3	2,929	43	65	21,060	641
Total Commonwealth	Steam	44	159,157	5,320	13	34,352	434	57	193,509	5,754	610	1,555,426	46,831	48	101,754	1,516	658	1,657,180	48,347
	Sailing ..	2	1,659	25	5	8,496	103	7	10,155	128	58	11,597	447	8	9,622	130	66	21,219	577
	Total ..	46	160,816	5,345	18	42,848	537	64	203,664	5,882	668	1,567,023	47,278	56	111,376	1,646	724	1,678,399	48,924

United Kingdom ..... Direct	Steam	1	2,804	34	—	—	—	1	2,804	34	69	264,744	4,667	2	3,186	49	71	267,930	4,716
	Sailing ..	6	12,040	147	7	12,694	159	13	24,734	306	33	59,608	871	7	12,694	159	40	72,302	1,030
	Total ..	7	14,844	181	7	12,694	159	14	27,538	340	102	324,352	5,538	9	15,880	208	111	340,232	5,746
" ..... *Via* States	Steam	—	—	—	—	—	—	—	—	—	67	348,390	15,611	6	10,296	217	73	358,686	15,828
	Sailing ..	1	1,750	20	—	—	—	1	1,750	20	1	1,750	20	—	—	—	1	1,750	20
	Total	1	1,750	20	—	—	—	1	1,750	20	68	350,140	15,631	6	10,296	217	74	360,436	15,848
British Possessions—																			
Canada ..... Direct	Sailing ..	3	4,101	56	—	—	—	3	4,101	56	4	6,800	85	—	—	—	4	6,800	85
" ..... *Via* States	Steam	—	—	—	—	—	—	—	—	—	2	4,704	63	—	—	—	2	4,704	63
Cape Colony ..... Direct	Steam	—	—	—	—	—	—	—	—	—	1	3,174	64	1	3,174	66	2	6,348	130
	Sailing ..	1	1,145	17	10	14,429	193	11	15,574	210	1	1,145	17	18	27,695	391	19	28,840	408
	Total ..	1	1,145	17	10	14,429	193	11	15,574	210	2	4,319	81	19	30,869	457	21	35,188	538
Christmas Island ..... Direct	Steam	—	—	—	—	—	—	—	—	—	2	4,607	82	—	—	—	2	4,607	82
Hongkong ..... "	Steam	—	—	—	—	—	—	—	—	—	8	11,685	584	—	—	—	8	11,685	584
India ..... "	Steam	—	—	—	—	—	—	—	—	—	4	12,776	358	—	—	—	4	12,776	358
" ..... *Via* States	Steam	—	—	—	—	—	—	—	—	—	11	35,844	973	—	—	—	11	35,844	973
Mauritius ..... Direct	Steam	—	—	—	—	—	—	—	—	—	—	—	—	5	13,973	270	5	13,973	270
Natal ..... "	Steam	—	—	—	—	—	—	—	—	—	—	—	—	11	29,552	397	11	29,552	397
	Sailing ..	—	—	—	2	2,315	33	2	2,315	33	—	—	—	3	3,590	54	3	3,590	54
	Total ..	—	—	—	2	2,315	33	2	2,315	33	—	—	—	14	33,142	451	14	33,142	451
New Zealand ..... Direct	Steam	—	—	—	—	—	—	—	—	—	6	7,686	185	2	4,643	68	8	12,329	253
	Sailing ..	—	—	—	—	—	—	—	—	—	2	1,018	27	—	—	—	2	1,018	27
	Total ..	—	—	—	—	—	—	—	—	—	8	8,704	212	2	4,643	68	10	13,347	280
" ..... *Via* States	Steam	—	—	—	—	—	—	—	—	—	6	5,763	149	—	—	—	6	5,763	149
Ocean Island ..... Direct	Steam	1	844	20	—	—	—	1	844	20	1	844	20	—	—	—	1	844	20
" ..... *Via* States	Steam	1	2,097	28	—	—	—	1	2,097	28	3	5,848	85	—	—	—	3	5,848	85
Straits Settlements ..... Direct	Steam	1	2,293	49	3	2,911	206	4	5,204	255	15	25,270	1,033	4	3,588	291	19	28,858	1,324
Total British Oversea .. Direct (includes United Kingdom)	Steam	3	5,941	103	3	2,911	206	6	8,852	309	106	330,786	6,993	25	58,116	1,141	131	388,902	8,134
	Sailing ..	10	17,286	220	19	29,438	385	29	46,724	605	40	68,571	1,000	28	43,979	604	68	112,550	1,604
	Total ..	13	23,227	323	22	32,349	591	35	55,576	914	146	399,357	7,993	53	102,095	1,745	199	501,452	9,738
" *Via* States	Steam	1	2,097	28	—	—	—	1	2,097	28	89	400,549	16,881	6	10,296	217	95	410,845	17,098
	Sailing ..	1	1,750	20	—	—	—	1	1,750	20	1	1,750	20	—	—	—	1	1,750	20
	Total ..	2	3,847	48	—	—	—	2	3,847	48	90	402,299	16,901	6	10,296	217	96	412,595	17,118

* Exclusive of shipping at Port Morgan.

SHIPPING INWARDS FROM EACH COUNTRY—*continued.*

No. 26.—Return showing Number, Tonnage, and Crews of Australian, other British, and Foreign Vessels (Steam and Sailing), with Cargo and in Ballast, Arrived at South Australian and Northern Territory Ports from each Country, 1909—*continued.*

Country from which Entered.	Description of Vessels.	Commonwealth.									Other British.								
		With Cargoes.			In Ballast.			Total.			With Cargoes.			In Ballast.			Total.		
		Vessels.	Tons.	Crew.	Vessels.	Tons.	Crew.	Vessels.	Tons.	Crew.	Vessels.	Tons.	Crew.	Vessels.	Tons.	Crew.	Vessels.	Tons.	Crew.
Foreign Countries— Africa, Portuguese East.. Direct	Steam	—	—	—	1	2,088	30	1	2,088	30	—	—	—	8	18,754	307	8	18,754	307
	Sailing ..	—	—	—	2	2,603	37	2	2,603	37	—	—	—	5	7,701	116	5	7,701	116
	Total ..	—	—	—	3	4,691	67	3	4,691	67	—	—	—	13	26,455	423	13	26,455	423
Argentine Republic..... Direct	Sailing ..	—	—	—	10	13,147	179	10	13,147	179	—	—	—	10	13,147	179	10	13,147	179
" .. *Via* States	Steam	—	—	—	—	—	—	—	—	—	—	—	—	1	2,748	35	1	2,748	35
Belgium ..... Direct	Sailing ..	2	4,180	49	1	1,974	25	3	6,154	74	2	4,180	49	1	1,974	25	3	6,154	74
" ..... *Via* States	Steam	1	3,451	48	—	—	—	1	3,451	48	1	3,451	48	--	—	—	1	3,451	48
Brazil ..... Direct	Sailing ..	—	—	—	5	6,816	93	5	6,816	93	—	—	—	6	8,335	118	6	8,335	118
Chile ..... "	Sailing ..	—	—	—	4	7,235	94	4	7,235	94	—	—	—	4	7,235	94	4	7,235	94
Dutch East Indies— Java..... "	Steam	3	2,997	217	7	6,716	512	10	9,713	729	6	10,314	319	7	6,716	512	13	17,030	831
" ..... *Via* States	Steam	—	—	—	—	—	—	—	—	—	2	5,309	71	—	—	—	2	5,309	71
Sumatra ..... Direct	Steam	1	2,293	45	—	—	—	1	2,293	45	1	2,293	45	--	—	—	1	2,293	45
Timor ..... "	Steam	—	—	—	—	—	—	—	—	—	—	—	—	1	90	10	1	90	10
Egypt ..... *Via* States	Steam	—	—	—	1	2,481	31	1	2,481	31	—	—	—	1	2,481	31	1	2,481	31
France..... Direct	Sailing ..	1	1,478	25	3	5,674	71	4	7,152	96	1	1,478	25	4	7,834	94	5	9,312	119
" ..... *Via* States	Steam	12	38,839	2,208	—	—	—	12	38,839	2,208	12	38,839	2,208	—	—	—	12	38,839	2,208
Germany ..... Direct	Steam	1	2,841	43	1	2,726	41	2	5,567	84	1	2,841	43	1	2,726	41	2	5,567	84
	Sailing ..	1	1,941	23	2	4,489	114	3	6,430	137	2	3,694	45	4	7,122	159	6	10,816	204
	Total ..	2	4,782	66	3	7,215	155	5	11,997	221	3	6,535	88	5	9,848	200	8	16,383	288
" ..... *Via* States	Steam	42	160,533	3,877	—	--	—	42	160,533	3,877	42	160,533	3,877	—	—	—	42	160,533	3,877
Japan ..... Direct	Steam	—	—	—	—	—	—	—	—	-	12	29,867	1,057	—	—	—	12	29,867	1,057
	Sailing ..	1	1,926	25	—	—	—	1	1,926	25	1	1,926	25	—	—	--	1	1,926	25
	Total ..	1	1,926	25	—	—	—	1	1,926	25	13	31,793	1,082	—	—	—	13	31,793	1,082
" ..... *Via* States	Steam	1	2,327	24	—	—	—	1	2,327	24	4	9,875	135	—	—	—	4	9,875	135

Netherlands ..... Direct	Sailing ..	—	—	—	1	1,968	25	1	1,968	25	4	8,156	108	1	1,968	25	5	10,124	133
Norway ..... "	Steam	1	2,876	43	—	—	—	1	2,876	43	1	2,876	43	—	—	—	1	2,876	43
	Sailing ..	2	3,375	45	—	—	—	2	3,375	45	2	3,375	45	—	—	—	2	3,375	45
	Total ..	3	6,251	88	—	—	—	3	6,251	88	3	6,251	88	—	—	—	3	6,251	88
Peru..... Direct	Sailing ..	—	—	—	1	1,219	18	1	1,219	18	—	—	—	1	1,219	18	1	1,219	18
Philippine Islands..... "	Steam	—	—	—	—	—	—	—	—	—	—	—	—	1	2,196	51	1	2,196	51
Russia ..... "	Sailing ..	1	1,596	20	—	—	—	1	1,596	20	1	1,596	20	—	—	—	1	1,596	20
Siam ..... "	Steam	—	—	—	—	—	—	—	—	—	—	—	—	1	3,008	70	1	3,008	70
South Sea Islands (Foreign—Nauru ..... Direct	Steam	1	2,097	32	—	—	—	1	2,097	32	1	2,097	32	—	—	—	1	2,097	32
Sweden ..... "	Steam	4	10,677	150	—	—	—	4	10,677	150	4	10,677	150	—	—	—	4	10,677	150
	Sailing ..	1	1,000	15	—	—	—	1	1,000	15	2	2,255	38	—	—	—	2	2,255	38
	Total ..	5	11,677	165	—	—	—	5	11,677	165	6	12,932	188	—	—	—	6	12,932	188
" ..... *Via* States	Steam ..	6	15,253	200	—	—	—	6	15,253	200	6	15,253	200	—	—	—	6	15,253	200
United States ..... Direct	Steam	—	—	—	—	—	—	—	—	—	3	7,965	98	—	—	—	3	7,965	98
	Sailing ..	4	6,294	74	3	6,784	179	7	13,078	253	5	8,156	94	3	6,784	179	8	14,940	273
	Total ..	4	6,294	74	3	6,784	179	7	13,078	253	8	16,121	192	3	6,784	179	11	22,905	371
" ..... *Via* States	Steam	10	29,725	476	—	—	—	10	29,725	476	24	70,251	1,063	—	—	—	24	70,251	1,063
Uruguay ..... Direct	Sailing ..	—	—	—	8	13,199	171	8	13,199	171	—	—	—	9	15,421	200	9	15,421	200
Total Foreign Countries "	Steam	11	23,781	530	9	11,530	583	20	35,311	1,113	29	68,930	1,787	19	33,490	991	48	102,420	2,778
	Sailing ..	13	21,790	276	40	65,108	1,006	53	86,898	1,282	20	34,816	449	48	78,740	1,207	68	113,556	1,656
	Total ..	24	45,571	806	49	76,638	1,589	73	122,209	2,395	49	103,746	2,236	67	112,230	2,198	116	215,976	4,434
" " *Via* States	Steam	72	250,128	6,833	1	2,481	31	73	252,609	6,864	91	303,511	7,602	2	5,229	66	93	308,740	7,668
TOTAL ALL COUNTRIES OVERSEA .. DIRECT	STEAM	14	29,722	633	12	14,441	789	26	44,163	1,422	135	399,716	8,780	44	91,606	2,132	179	491,322	10,912
	SAILING ..	23	39,076	496	59	94,546	1,391	82	133,622	1,887	60	103,387	1,449	76	122,719	1,811	136	226,106	3,260
	TOTAL ..	37	68,798	1,129	71	108,987	2,180	108	177,785	3,309	195	503,103	10,229	120	214,325	3,943	315	717,428	14,172
" *Via* STATES	STEAM	73	252,225	6,861	1	2,481	31	74	254,706	6,892	180	704,060	24,483	8	15,525	283	188	719,585	24,766
	SAILING ..	1	1,750	20	—	—	—	1	1,750	20	1	1,750	20	—	—	—	1	1,750	20
	TOTAL ..	74	253,975	6,881	1	2,481	31	75	256,456	6,912	181	705,810	24,503	8	15,525	283	189	721,335	24,786
TOTAL OVERSEA AND INTER-STATE	STEAM	131	441,104	12,814	26	51,274	1,254	157	492,378	14,068	925	2,659 202	80,094	100	208,885	3,931	1,025	2,868,087	84,025
	SAILING ..	26	42,485	541	64	103,042	1,494	90	145,527	2,035	119	116,734	1,916	84	132,341	1,941	203	249,075	3,857
GRAND TOTAL STEAM AND SAILING..		157	483,589	13,355	90	154,316	2,748	247	637,905	16,103	1,044	2,775,936	82,010	184	341,226	5,872	1,228	3,117,162	87,882

SHIPPING OUTWARDS TO EACH COUNTRY.

No. 27.—Return showing Number, Tonnage, and Crews of Australian Commonwealth, other British, and Foreign Vessels (Steam and Sail) Cleared from South Australian and Northern Territory Ports to each Country, 1909.

Countries for which Cleared.	Description of Vessels.	Australian.									British.								
		With Cargoes.			In Ballast.			Total.			With Cargoes.			In Ballast.			Total.		
		Vessels.	Tons.	Crews.	Vessels.	Tons.	Crews.	Vessels.	Tons.	Crews.	Vessels.	Tons.	Crews.	Vessels.	Tons.	Crews.	Vessels.	Tons.	Crews.
Commonwealth of Australia— New South Wales * ....Direct	Steam	128	218,798	3,933	18	26,132	506	146	244,930	4,439	16	41,639	736	7	13,429	210	23	55,068	946
	Sailing....	—	—	—	—	—	—	—	—	—	1	1,810	23	14	28,037	356	15	29,847	379
	Total ..	128	218,798	3,933	18	26,132	506	146	244,930	4,439	17	43,449	759	21	41,466	566	38	84,915	1,325
" ..*Via* Victoria	Steam	93	249,820	6,731	1	1,747	21	94	251,567	6,752	81	375,868	12,478	—	—	—	81	375,868	12,478
" *Via* Queensland	Steam	12	17,916	842	—	—	—	12	17,916	842	—	—	—	—	—	—	—	—	—
Total New South Wales ..	Steam	233	486,534	11,506	19	27,879	527	252	514,413	12,033	97	417,507	13,214	7	13,429	210	104	430,936	13,424
	Sailing....	—	—	—	—	—	—	—	—	—	1	1,810	23	14	28,037	356	15	29,847	379
	Total ..	233	486,534	11,506	19	27,879	527	252	514,413	12,033	98	419,317	13,237	21	41,466	566	119	460,783	13,803
Victoria .....Direct	Steam	65	54,861	2,135	—	—	—	65	54,861	2,135	9	18,188	348	1	1,194	26	10	19,382	374
	Sailing....	1	84	6	—	—	—	1	84	6	17	28,433	427	1	1,595	21	18	30,028	448
	Total ..	66	54,945	2,141	—	—	—	66	54,945	2,141	26	46,621	775	2	2,789	47	28	49,410	822
" ..... *Via* States (Queensland and N.S.W.)	Steam	—	—	—	—	—	—	—	—	—	19	39,375	1,598	—	—	—	19	39,375	1,598
Total Victoria.....	Steam	65	54,861	2,135	—	—	—	65	54,861	2,135	28	57,563	1,946	1	1,194	26	29	58,757	1,972
	Sailing....	1	84	6	—	—	—	1	84	6	17	28,433	427	1	1,595	21	18	30,028	448
	Total ..	66	54,945	2,141	—	—	—	66	54,945	2,141	45	85,996	2,373	2	2,789	47	47	88,785	2,420
Queensland .....Direct	Steam	—	—	—	—	—	—	—	—	—	2	5,979	120	—	—	—	2	5,979	120
" ..... *Via* States	Steam	2	4,694	112	1	1,694	28	3	6,388	140	66	282,014	8,665	—	—	—	66	282,014	8,665
	Total ..	2	4,694	112	1	1,694	28	3	6,388	140	68	287,993	8,785	—	—	—	68	287,993	8,785
Western Australia .....Direct	Steam	108	256,007	7,091	3	139	34	111	256,146	7,125	1	1,071	23	—	—	—	1	1,071	23
	Sailing....	4	579	27	—	—	—	4	579	27	—	—	—	—	—		—	—	—
	Total ..	112	256,586	7,118	3	139	34	115	256,725	7,152	1	1,071	23		—	—	1	1,071	23
Tasmania .....Direct	Steam	—		—	1	58	7	1	58	7	4	4,453	105	—	—	—	4	4,453	105
	Sailing....	32	4,951	240	13	2,008	90	45	6,959	330	—	—	—	—	—	—	—	—	—
	Total ..	32	4,951	240	14	2,066	97	46	7,017	337	4	4,453	105	—	—	—	4	4,453	105
Total Commonwealth	Steam	408	802,096	20,844	24	29,770	596	432	831,866	21,440	198	768,587	24,073	8	14,623	236	206	783,210	24,309
	Sailing....	37	5,614	273	13	2,008	90	50	7,622	363	18	30,243	450	15	29,632	377	33	59,875	827
	Total ..	445	807,710	21,117	37	31,778	686	482	839,488	21,803	216	798,830	24,523	23	44,255	613	239	843,085	25,136

United Kingdom .....Direct	Steam	—	—	—	—	—	—	—	—	—	68	250,053	4,377	—	—	—	68	250,053	4,377
	Sailing....	—	—	—	—	—	—	—	—	—	11	18,045	258	—	—	—	11	18,045	258
	Total ..	—	—	—	—	—	—	—	—	—	79	268,098	4,635	—	—	—	79	268,098	4,635
" .... *Via* States	Steam	—	—	—	—	—	—	—	—	—	62	287,261	14,423	—	—	—	62	287,261	14,423
British Possessions—																			
Cape Colony .....Direct	Steam	1	2,583	36	—	—	—	1	2,583	36	3	8,962	142	—	—	—	3	8,962	142
	Sailing....	—	—	—	—	—	—	—	—	—	2	2,510	45	—	—	—	2	2,510	45
	Total ..	1	2,583	36	—	—	—	1	2,583	36	5	11,472	187	—	—	—	5	11,472	187
" .....*Via* States	Steam	—	—	—	—	—	—	—	—	—	2	5,460	130	—	—	—	2	5,460	130
Hongkong .....Direct	Steam	—	—	—	—	—	—	—	—	—	8	11,688	584	—	—	—	8	11,688	584
India ..... "	Steam	—	—	—	—	—	—	—	—	—	3	10,296	284	—	—	—	3	10,296	284
" ..... *Via* States	Steam	1	3,401	101	—	—	—	1	3,401	101	2	6,516	160	—	—	—	2	6,516	160
New Zealand .....Direct	Steam	—	—	—	—	—	—	—	—	—	3	7,719	111	—	—	—	3	7,719	111
	Sailing....	—	—	—	—	—	—	—	—	—	2	1,018	24	—	—	—	2	1,018	24
	Total ..	—	—	—	—	—	—	—	—	—	5	8,737	135	—	—	—	5	8,737	135
" ..... *Via* States	Steam	—	—	—	—	—	—	—	—	—	4	6,268	153	—	—	—	4	6,268	153
	Sailing ..	—	—	—	—	—	—	—	—	—	1	569	13	—	—	—	1	569	13
	Total ..	—	—	—	—	—	—	—	—	—	5	6,837	166	—	—	—	5	6,837	166
Straits Settlements .. ..Direct	Steam	11	16,424	761	—	—	—	11	16,424	761	—	—	—	—	—	—	—	—	—
" .. *Via* States	Steam	—	—	—	—	—	—	—	—	—	—	—	—	1	677	85	1	677	85
Total British Oversea..Direct (includes United Kingdom)	Steam	12	19,007	797	—	—	—	12	19,007	797	85	288,718	5,498	—	—	—	85	288,718	5,498
	Sailing....	—	—	—	—	—	—	—	—	—	15	21,573	327	—	—	—	15	21,573	327
	Total ..	12	19,007	797	—	—	—	12	19,007	797	100	310,291	5,825	—	—	—	100	310,291	5,825
" *Via* States	Steam	1	3,401	101	—	—	—	1	3,401	101	70	305,505	14,866	1	677	85	71	306,182	14,951
	Sailing....	—	—	—	—	—	—	—	—	—	1	569	13	—	—	—	1	569	13
	Total ..	1	3,401	101	—	—	—	1	3,401	101	71	306,074	14,879	1	677	85	72	306,751	14,964
Foreign Countries—																			
Africa, Portuguese East ..Direct	Steam	—	—	—	—	—	—	—	—	—	4	9,436	155	—	—	—	4	9,436	155
Belgium ..... "	Steam	—	—	—	—	—	—	—	—	—	21	57,506	819	—	—	—	21	57,506	819
	Sailing....	—	—	—	—	—	—	—	—	—	—	—	—	—	—	—	—	—	—
	Total ..	—	—	—	—	—	—	—	—	—	21	57,506	819	—	—	—	21	57,506	819
" ..... *Via* States	Steam	—	—	—	—	—	—	—	—	—	18	45,158	735	—	—	—	18	45,158	735
Chile .....Direct	Sailing ..	—	—	—	—	—	—	—	—		—	—	—	—	—	—	—	—	—
Dutch East Indies—Java "	Steam	—	—	—	—	—	—	—	—	—	—	—	—	—	—	—	—	—	—
" Timor "	Steam	—	—	—	1	90	10	1	90	10	—	—	—	—	—	—	—	—	—

* Exclusive of shipping at Port Morgan.

SHIPPING OUTWARDS TO EACH COUNTRY—*continued.*

No. 27.—Return showing Number, Tonnage, and Crews of Australian Commonwealth, other British, and Foreign Vessels (Steam and Sail) Cleared from South Australian and Northern Territory Ports to each Country, 1909—*continued.*

Countries for which Cleared.	Description of Vessel.	Australian.									British.								
		With Cargoes.			In Ballast.			Total.			With Cargoes.			In Ballast.			Total.		
		Vessels.	Tons.	Crews.	Vessels.	Tons.	Crews.	Vessels.	Tons.	Crews.	Vessels.	Tons.	Crews.	Vessels.	Tons.	Crews.	Vessels.	Tons.	Crews.
Foreign Countries—*continued.*																			
France ..... Direct	Steam	—	—	—	—	—	—	—	—	—	1	2,115	26	—	—	—	1	2,115	26
	Sailing....	—	—	—	—	—	—	—	—	—	—	—	—	—	—	—	—	—	
	Total ..	—	—	—	—	—	—	—	—	—	1	2,115	26	—	—	—	1	2,115	26
" ..... *Via* States	Steam	—	—	—	—	—	—	—	—	—	2	4,790	70	—	—	—	2	4,790	70
Germany ..... Direct	Steam	—	—	—	—	—	—	—	—	—	1	1,860	27	—	—	—	1	1,860	27
" ..... *Via* States	Steam	—	—	—	—	—	—	—	—	—	1	2,207	31	—	—	—	1	2,207	31
Italy ..... Direct	Steam	—	—	—	—	—	—	—	—	—	1	2,874	32	—	—	—	1	2,874	32
Japan ..... "	Steam	—	—	—	—	—	—	—	—	—	11	27,690	1,014	—	—	—	11	27,690	1,014
New Caledonia ..... "	Sailing....	—	—	—	—	—	—	—	—	—	—	—	—	—	—	—	—	—	—
Peru ..... "	Sailing....	—	—	—	—	—	—	—	—	—	2	3,092	45	—	—	—	2	3,092	45
Total Foreign Countries "	Steam	—	—	—	1	90	10	1	90	10	39	101,481	2,073	—	—	—	39	101,481	2,073
	Sailing....	—	—	—	—	—	—	—	—	—	2	3,092	45	—	—	—	2	3,092	45
	Total ..	—	—	—	1	90	10	1	90	10	41	104,573	2,118	—	—	—	41	104,573	2,118
" *Via* States	Steam	—	—	—	—	—	—	—	—	—	21	52,155	836	—	—	—	21	52,155	836
Total all Countries Oversea Direct	Steam	12	19,007	797	1	90	10	13	19,097	807	124	390,199	7,571	—	—	—	124	390,199	7,571
	Sailing....		—	—	—	—	—	—	—	—	17	24,665	372	—	—	—	17	24,665	372
	Total ..	12	19,007	797	1	90	10	13	19,097	807	141	414,864	7,943	—	—	—	141	414,864	7,943
" Via States	Steam	1	3,401	101	—	—	—	1	3,401	101	91	357,660	15,702	1	677	85	92	358,337	15,787
	Sailing....	—	—	—	—	—	—	—	—	—	1	569	13	—	—	—	1	569	13
	Total ..	1	3,401	101	—	—	—	1	3,401	101	92	358,229	15,715	1	677	85	93	358,906	15,800
Total Oversea & Inter-State	Steam	421	824,504	21,742	25	29,860	606	446	854,364	22,348	413	1,516,446	47,346	9	15,300	321	422	1,531,746	47,667
	Sailing....	37	5,614	273	13	2,008	90	50	7,622	363	36	55,477	835	15	29,632	377	51	85,109	1,212
Grand Total Steam & Sailing	.....	458	830,118	22,015	38	31,868	696	496	861,986	22,711	449	1,571,923	48,181	24	44,932	698	473	1,616,855	48,879

SHIPPING OUTWARDS TO EACH COUNTRY—*continued.*

No. 27.—Return showing Number, Tonnage, and Crews of Australian Commonwealth, other British, and Foreign Vessels (Steam and Sail) Cleared from South Australian and Northern Territory Ports to each Country, 1909—*continued.*

Countries for which Cleared.	Description of Vessels.	Foreign. With Cargoes. Vessels.	Foreign. With Cargoes. Tons.	Foreign. With Cargoes. Crews.	Foreign. In Ballast. Vessels.	Foreign. In Ballast. Tons.	Foreign. In Ballast. Crews.	Foreign. Total. Vessels.	Foreign. Total. Tons.	Foreign. Total. Crews.	Total. With Cargoes. Vessels.	Total. With Cargoes. Tons.	Total. With Cargoes. Crews.	Total. In Ballast. Vessels.	Total. In Ballast. Tons.	Total. In Ballast. Crews.	Total. Total. Vessels.	Total. Total. Tons.	Total. Total. Crews.
Commonwealth of Australia— New South Wales* ....Direct	Steam	5	12,680	168	4	8,742	101	9	21,422	269	149	273,117	4,837	29	48,303	817	178	321,420	5,654
	Sailing....	2	2,908	44	9	14,106	214	11	17,014	258	3	4,718	67	23	42,143	570	26	46,861	637
	Total ..	7	15,588	212	13	22,848	315	20	38,436	527	152	277,835	4,904	52	90,446	1,387	204	368,281	6,291
" .. *Via* Victoria	Steam	44	166,959	5,567	—	—	—	44	166,959	5,567	218	792,647	24,776	1	1,747	21	219	794,394	24,797
" *Via* Queensland	Steam	—	—	—	—	—	—	—	—	—	12	17,916	842	—	—	—	12	17,916	842
Total New South Wales ..	Steam	49	179,639	5,735	4	8,742	101	53	188,381	5,836	379	1,083,680	30,455	30	50,050	838	409	1,133,730	31,293
	Sailing....	2	2,908	44	9	14,106	214	11	17,014	258	3	4,718	67	23	42,143	570	26	46,861	637
	Total ..	51	182,547	5,779	13	22,848	315	64	205,395	6,094	382	1,088,398	30,522	53	92,193	1,408	435	1,180,591	31,930
Victoria .....Direct	Steam	4	9,401	124	—	—	—	4	9,401	124	78	82,450	2,607	1	1,194	26	79	83,644	2,633
	Sailing....	—	—	—	5	8,662	108	5	8,662	108	18	28,517	433	6	10,257	129	24	38,774	562
	Total ..	4	9,401	124	5	8,662	108	9	18,063	232	96	110,967	3,040	7	11,451	155	103	122,418	3,195
" ..... *Via* States (Queensland and N.S.W.)	Steam	—	—	—	—	—	—	—	—	—	19	39,375	1,598	—	—	—	19	39,375	1,598
Total Victoria	Steam	4	9,401	124	—	—	—	4	9,401	124	97	121,825	4,205	1	1,194	26	98	123,019	4,231
	Sailing....	—	—	—	5	8,662	108	5	8,662	108	18	28,517	433	6	10,257	129	24	38,774	562
	Total ..	4	9 401	124	5	8,622	108	9	18,063	232	115	150,342	4,638	7	11,451	155	122	161,793	4,793
Queensland .....Direct	Steam	1	2,530	33	—	—	—	1	2,530	33	3	8,509	153	—	—	—	3	8,509	153
" .....*Via* States	Steam	15	49,624	752	—	—	—	15	49,624	752	83	336,332	9,529	1	1,694	28	84	338,026	9,557
	Total ..	16	52,154	785	—	—	—	16	52,154	785	86	344,841	9,682	1	1,694	28	87	346,535	9,710
Western Australia .....Direct	Steam	—	—	—	—	—	—	—	—	—	109	257,078	7,114	3	139	34	112	257,217	7,148
	Sailing ...	—	—	—	1	917	15	1	917	15	4	579	27	1	917	15	5	1,496	42
	Total ..	—	—	—	1	917	15	1	917	15	113	257,657	7,141	4	1,056	49	117	258,713	7,190
Tasmania .....Direct	Steam	—	—	—	—	—	—	—	—	—	4	4,453	105	1	58	7	5	4,511	112
	Sailing....	—	—	—	—	—	—	—	—	—	32	4,951	240	13	2,008	90	45	6,959	330
	Total ..	—	—	—	—	—	—	—	—	—	36	9,404	345	14	2,066	97	50	11,470	442
Total Commonwealth	Steam	69	241,194	6,644	4	8,742	101	73	249,936	6,745	675	1,811,877	51,561	36	53,135	933	711	1,865,012	52,494
	Sailing....	2	2,908	44	15	23,685	337	17	26,593	381	57	38,765	767	43	55,325	804	100	94,090	1,571
	Total ..	71	244,102	6,688	19	32,427	438	90	276,529	7,126	732	1,850,642	52,328	79	108,460	1,737	811	1,959,102	54,065

* Exclusive of shipping at Port Morgan.

SHIPPING OUTWARDS TO EACH COUNTRY—*continued.*

No. 27.—Return showing Number, Tonnage, and Crews of Australian Commonwealth, other British, and Foreign Vessels (Steam and Sail), Cleared from South Australian and Northern Territory Ports to each Country, 1909—*continued.*

Country from which Cleared.	Description of Vessel.	Foreign.									Total.								
		With Cargoes.			In Ballast.			Total.			With Cargoes.			In Ballast.			Total.		
		Vessels.	Tons.	Crew.	Vessels.	Tons.	Crew.	Vessels.	Tons.	Crew.	Vessels.	Tons.	Crew.	Vessels.	Tons.	Crew.	Vessels.	Tons.	Crew.
United Kingdom ..... Direct	Steam	—	—	—	—	—	—	—	—	—	68	250,053	4,377	—	—	—	68	250,053	4,377
	Sailing....	54	90,247	1,322	—	—	—	54	90,247	1,322	65	108,292	1,580	—	—	—	65	108,292	1,580
	Total ..	54	90,247	1,322	—	—	—	54	90,247	1,322	133	358,345	5,957	—	—	—	133	358,345	5,957
" ..... *Via* States	Steam	1	2,481	30	—	—	—	1	2,481	30	63	289,742	14,453	—	—	—	63	289,742	14,453
British Possessions— Cape Colony ..... Direct	Steam	1	2,313	27	—	—	—	1	2,313	27	5	13,858	205	—	—	—	5	13,858	205
	Sailing....	8	9,697	137	—	—	—	8	9,697	137	10	12,207	182	—	—	—	10	12,207	182
	Total ..	9	12,010	164	—	—	—	9	12,010	164	15	26,065	387	—	—	—	15	26,065	387
" ..... *Via* States	Steam	—	—	—	—	—	—	—	—	—	2	5,460	130	—	—	—	2	5,460	130
Hongkong ..... Direct	Steam	—	—	—	—	—	—	—	—	—	8	11,688	584	—	—	—	8	11,688	584
India ..... "	Steam	—	—	—	—	—	—	—	—	—	3	10,296	284	—	—	—	3	10,296	284
" ..... *Via* States	Steam	—	—	—	—	—	—	—	—	—	3	9,917	261	—	—	—	3	9,917	261
New Zealand ..... Direct	Steam	—	—	—	—	—	—	—	—	—	3	7,719	111	—	—	—	3	7,719	111
	Sailing....	—	—	—	1	1,099	15	1	1,099	15	2	1,018	24	1	1,099	15	3	2,117	39
	Total ..	—	—	—	1	1,099	15	1	1,099	15	5	8,737	135	1	1,099	15	6	9,836	150
" ..... *Via* States	Steam	—	—	—	—	—	—	—	—	—	4	6,268	153	—	—	—	4	6,268	153
	Sailing....	—	—	—	—	—	—	—	—	—	1	569	13	—	—	—	1	569	13
	Total ..	—	—	—	—	—	—	—	—	—	5	6,837	166	—	—	—	5	6,837	166
Straits Settlements ..... Direct	Steam	—	—	—	3	2,911	206	3	2,911	206	11	16,424	761	3	2,911	206	14	19,335	967
" .. *Via* States	Steam	1	2,293	49	—	—	—	1	2,293	49	1	2,293	49	1	677	85	2	2,970	134
Total British Oversea.. Direct (including United kingdom)	Steam	1	2,313	27	3	2,911	206	4	5,224	233	98	310,038	6,322	3	2,911	206	101	312,949	6,528
	Sailing....	62	99,944	1,459	1	1,099	15	63	101,043	1,474	77	121,517	1,786	1	1,099	15	78	122,616	1,801
	Total ..	63	102,257	1,486	4	4,010	221	67	106,267	1,707	175	431,555	8,108	4	4,010	221	179	435,565	8,329
" *Via* States	Steam	2	4,774	79	—	—	—	2	4,774	79	73	313,680	15,046	1	677	85	74	314,357	15,131
	Sailing....	—	—	—	—	—	—	—	—	—	1	569	13	—	—	—	1	569	13
	Total ..	2	4,774	79	—	—	—	2	4,774	79	74	314,249	15,059	1	677	85	75	314,926	15,144

Foreign Countries— Africa, Portuguese East .. Direct	Steam	2	4,606	54	—	—	—	2	4,606	54	6	14,042	209	—	—	—	6	14,042	209
Belgium ..... "	Steam	4	10,927	135	—	—	—	4	10,927	135	25	68,433	954	—	—	—	25	68,433	954
	Sailing....	2	3,894	47	—	—	—	2	3,894	47	2	3,894	47	—	—	—	2	3,894	47
	Total ..	6	14,821	182	—	—	—	6	14,821	182	27	72,327	1,001	—	—	—	27	72,327	1,001
" .....*Via* States	Steam	2	5,193	61	—	—	—	2	5,193	61	20	50,351	796	—	—	—	20	50,351	796
Chile .....Direct	Sailing ..	—	—	—	3	6,179	72	3	6,179	72	—	—	—	3	6,179	72	3	6,179	72
Dutch East Indies—Java "	Steam	4	3,820	292	6	5,893	437	10	9,713	729	4	3,820	292	6	5,893	437	10	9,713	729
Timor "	Steam	—	—	—	—	—	—	—	—	—	—	—	—	1	90	10	1	90	10
France ..... "	Steam	1	2,094	25	—	—	—	1	2,094	25	2	4,209	51	—	—	—	2	4,209	51
	Sailing....	2	3,194	41	—	—	—	2	3,194	41	2	3,194	41	—	—	—	2	3,194	41
	Total ..	3	5,288	66	—	—	—	3	5,288	66	4	7,403	92	—	—	—	4	7,403	92
" ..... *Via* States	Steam	12	39,112	2,207	—	—	—	12	39,112	2,207	14	43,902	2,277	—	—	—	14	43,902	2,277
Germany .....Direct	Steam	21	57,021	846	—	—	—	21	57,021	846	22	58,881	873	—	—	—	22	58,881	873
" .....*Via* States	Steam	25	105,296	3,017	—	—	—	25	105,296	3,017	26	107,503	3,048	—	—	—	26	107,503	3,048
Italy .....Direct	Steam	—	—	—	—	—	—	—	—	—	1	2,874	32	—	—	—	1	2,874	32
Japan ..... "	Steam	—	—	—	—	—	—	—	—	—	11	27,690	1,014	—	—	—	11	27,690	1,014
New Caledonia ..... "	Sailing....	—	—	—	1	1,948	25	1	1,948	25	—	—	—	1	1,948	25	1	1,948	25
Peru ..... "	Sailing....	1	1,600	20	—	—	—	1	1,600	20	3	4,692	65	—	—	—	3	4,692	65
Total Foreign Countries.. "	Steam	32	78,468	1,352	6	5,893	437	38	84,361	1,789	71	179,949	3,425	7	5,983	447	78	185,932	3,872
	Sailing....	5	8,688	108	4	8,127	97	9	16,815	205	7	11,780	153	4	8,127	97	11	19,907	250
	Total ..	37	87,156	1,460	10	14,020	534	47	101,176	1,994	78	191,729	3,578	11	14,110	544	89	205,839	4,122
" *Via* States	Steam	39	149,601	5,285	—	—	—	39	149,601	5,285	60	201,756	6,121	—	—	—	60	201,756	6,121
TOTAL ALL COUNTRIES OVERSEA DIRECT	Steam	33	80,781	1,379	9	8,804	643	42	89,585	2,022	169	489,987	9,747	10	8,894	653	179	498,881	10,400
	Sailing....	67	108,632	1,567	5	9,226	112	72	117,858	1,679	84	133,297	1,939	5	9,226	112	89	142,523	2,051
	Total ..	100	189,413	2,946	14	18,030	755	114	207,443	3,701	253	623,284	11,686	15	18,120	765	268	641,404	12,451
" VIA STATES	Steam	41	154,375	5,364	—	—	—	41	154,375	5,364	133	515,436	21,167	1	677	85	134	516,113	21,252
	Sailing....	—	—	—	—	—	—	—	—	—	1	569	13	—	—	—	1	569	13
	Total ..	41	154,375	5,364	—	—	—	41	154,375	5,364	134	516,005	21,180	1	677	85	135	516,682	21,265
TOTAL OVERSEA AND INTER-STATE	Steam ..	143	476,350	13,387	13	17,546	744	156	493,896	14,131	977	2,817,300	82,475	47	62,706	1,671	1,024	2,880,006	84,146
	Sailing....	69	111,540	1,611	20	32,911	449	89	144,451	2,060	142	172,631	2,719	48	64,551	916	190	237,182	3,635
GRAND TOTAL STEAM & SAILING	.....	212	587,890	14,998	33	50,457	1,193	245	638,347	16,191	1,119	2,989,931	85,194	95	127,257	2,587	1,214	3,117,188	87,781

SHIPPING INWARDS AT EACH PORT.

No. 28.—Return showing Total Number, Tonnage, and Crews of Australian Commonwealth, Other British, and Foreign Vessels, with Cargo and in Ballast, Entered at each Port, 1909.

Ports at which Arrived.	Description of Vessels.	Australian Commonwealth.									Other British.								
		With Cargoes.			In Ballast.			Total.			With Cargoes.			In Ballast.			Total.		
		Vessels.	Tons.	Crews.	Vessels.	Tons.	Crews.	Vessels.	Tons.	Crews.	Vessels.	Tons.	Crews.	Vessels.	Tons.	Crews.	Vessels.	Tons.	Crews.
Port Adelaide	Steam	305	681,235	17,500	7	1,968	104	312	683,203	17,604	314	1,247,602	41,202	7	15,581	254	321	1,263,183	41,456
	Sailing	38	5,332	265	1	143	7	39	5,475	272	31	50,437	774	14	22,827	334	45	73,264	1,108
	Total	343	686,567	17,765	8	2,111	111	351	688,678	17,876	345	1,298,039	41,976	21	38,408	588	366	1,336,447	42,564
" Augusta	Steam	5	9,472	139	—	—	—	5	9,472	139	—	—	—	—	—	—	—	—	—
	Sailing	2	290	15	—	—	—	2	290	15	—	—	—	—	—	—	—	—	—
	Total	7	9,762	154	—	—	—	7	9,762	154	—	—		—	—		—		—
" Beachport	Steam	12	7,213	394	—	—	—	12	7,213	394	—			—	—	—	—	—	—
	Sailing		—	—	1	98	6	1	98	6	—	—	—	—	—		—	—	—
	Total	12	7,213	394	1	98	6	13	7,311	400	—	—	—	—	—	—	—	—	—
" Caroline	Steam	9	5,307	286	—	—	—	9	5,307	286	3	14,948	233	—	—	—	3	14,948	233
" Darwin	Steam	25	34,520	1,620	6	540	58	31	35,060	1,678	38	78,753	3,197	1	677	85	39	79,430	3,282
" Edithburgh	Steam	—	—	—	—	—	—	—	—	—	—	—	—	1	1,683	54	1	1,683	54
	Sailing	1	98	6	—	—	—	1	98	6	—	—	—	—		—	—		—
	Total	1	98	6	—	—		1	98	6	—	—	—	1	1,683	54	1	1,683	54
" Germein	Steam	—	—	—	—	—	—	—	—	—	—	—	—	1	2,748	35	1	2,748	35
	Sailing	—	—	—	—	—	—	—	—		—	—	—	1	1,738	28	1	1,738	28
	Total	—	—	—	—	—	—			—	—	—	—	2	4,486	63	2	4,486	63
Lincoln	Sailing	—	—		—	—	—	—	—	—	—	—	—	—	—	—	—	—	—
" MacDonnell	Steam	24	10,115	596				24	10,115	596	—	—	—	—	—	—	—	—	—
" Pirie	Steam	17	31,273	482	2	3,156	58	19	34,429	540	9	23,485	419	42	111,785	1,714	51	135,270	2,133
	Sailing	11	1,957	81				11	1,957	81	3	6,510	87		—	—	3	6,510	87
	Total	28	33,230	563	2	3,156	58	30	36,386	621	12	29,995	506	42	111,785	1,714	54	141,780	2,220
" Victor	Steam		—				—	—		—	3	11,647	220	—	—	—	3	11,647	220
" Wakefield	Sailing		—		—	—			—	—	—	—	—	—		—	—	—	—
" Wallaroo	Steam	28	56,588	858	—			28	56,588	858	2	5,940	134	7	19,473	315	9	25,413	449
	Sailing	2	501	21	—	—		2	501	21	5	9,124	126	3	4,493	72	8	13,617	198
	Total	30	57,089	879	—		—	30	57,089	879	7	15,064	260	10	23,966	387	17	39,030	647
Total Shipping Inwards	Steam	425	835,723	21,875	15	5,664	220	440	841,387	22,095	369	1,382,375	45,405	59	151,947	2,457	428	1,534,322	47,862
	Sailing	54	8,178	388	2	241	13	56	8,419	401	39	66,071	987	18	29,058	434	57	95,129	1,421
Grand Total		479	843,901	22,263	17	5,905	233	496	849,806	22,496	408	1,448,446	46,392	77	181,005	2,891	485	1,629,451	49,283
Port Morgan	Steam	59	10,465	554	—	—	—	59	10,465	554		—	—	—	—	—	—	—	—

SHIPPING INWARDS AT EACH PORT—*continued.*

No. 28.—RETURN showing Total Number, Tonnage, and Crews of Australian Commonwealth, Other British, and Foreign Vessels, with Cargo and in Ballast, Entered at each Port, 1909—*contd.*

Ports at which Arrived.	Description of Vessels.	Foreign. With Cargoes. Vessels.	Foreign. With Cargoes. Tons.	Foreign. With Cargoes. Crews.	Foreign. In Ballast. Vessels.	Foreign. In Ballast. Tons.	Foreign. In Ballast. Crews.	Foreign. Total. Vessels.	Foreign. Total. Tons.	Foreign. Total. Crews.	Total. With Cargoes. Vessels.	Total. With Cargoes. Tons.	Total. With Cargoes. Crews.	Total. In Ballast. Vessels.	Total. In Ballast. Tons.	Total. In Ballast. Crews.	Total. Total. Vessels.	Total. Total. Tons.	Total. Total. Crews.
Port Adelaide	Steam	124	427,883	12,479	—	—	—	124	427,883	12,479	743	2,356,720	71,181	14	17,549	358	757	2,374,269	71,539
	Sailing	18	27,073	358	44	69,198	955	62	96,271	1,313	87	82,842	1,397	59	92,168	1,296	146	175,010	2,693
	Total	142	454,956	12,837	44	69,198	955	186	524,154	13,792	830	2,439,562	72,578	73	109,717	1,654	903	2,549,279	74,232
" Augusta	Steam	—	—	—	—	—	—	—	—	—	5	9,472	139	—		—	5	9,472	139
	Sailing	—	—	—	1	2,786	82	1	2,786	82	2	290	15	1	2,786	82	3	3,076	97
	Total	—	—	—	1	2,786	82	1	2,786	82	7	9,762	154	1	2,786	82	8	12,548	236
" Beachport	Steam	—	—	—	—	—	—	—	—	—	12	7,213	394	—		—	12	7,213	394
	Sailing	—		—	—	—	—	—	—	—	—			1	98	6	1	98	6
	Total	—	—	—	—	—	—	—	—	—	12	7,213	394	1	98	6	13	7,311	400
" Caroline	Steam	—	—		—	—	—	—	—		12	20,255	519	—	—	—	12	20,255	519
" Darwin	Steam	3	2,997	217	10	9,627	718	13	12,624	935	66	116,270	5,034	17	10,844	861	83	127,114	5,895
" Edithburgh	Steam	—	—	—	—	—	—	—	—	—		—	—	1	1,683	54	1	1,683	54
	Sailing	—	—	—	—	—	—	—	—		1	98	6	—	—	—	1	98	6
	Total	—	—	—	—	—	—	—	—	—	1	98	6	1	1,683	54	2	1,781	60
" Germein	Steam		—	—	—	—	—	—	—	—	—	—	—	1	2,748	35	1	2,748	35
	Sailing	1	1,750	20	2	2,410	33	3	4,160	53	1	1,750	20	3	4,148	61	4	5,898	81
	Total	1	1,750	20	2	2,410	33	3	4,160	53	1	1,750	20	4	6,896	96	5	8,646	116
" Lincoln	Sailing	—	—	—	1	1,697	20	1	1,697	20				1	1,697	20	1	1,697	20
" MacDonnell	Steam	—	—		—	—	—	—	—		24	10,115	596	—	—		24	10,115	596
" Pirie	Steam	4	10,224	118	16	41,647	536	20	51,871	654	30	64,982	1,019	60	156,588	2,308	90	221,570	3,327
	Sailing	5	10,279	121	8	14,218	236	13	24,497	357	19	18,746	289	8	14,218	236	27	32,964	525
	Total	9	20,503	239	24	55,865	772	33	76,368	1,011	49	83,728	1,308	68	170,806	2,544	117	254,534	3,852
" Victor	Steam	—		—		—	—	—		—	3	11,047	220				3	11,647	220
" Wakefield	Sailing	—		—	2	2,736	39	2	2,736	39				2	2,736	39	2	2,736	39
" Wallaroo	Steam	—	—	—	—	—	—	—	—		30	62,528	992	7	19,473	315	37	82,001	1,307
	Sailing	2	3,383	42	6	9,997	129	8	13,380	171	9	13,008	189	9	14,490	201	18	27,498	390
	Total	2	3,383	42	6	9,997	129	8	13,380	171	39	75,536	1,181	16	33,963	516	55	109,499	1,697
Total Shipping Inwards	Steam	131	441,104	12,814	26	51,274	1,254	157	492,378	14,068	925	2,659,202	80,094	100	208,885	3,931	1,025	2,868,087	84,025
	Sailing	26	42,485	541	64	103,042	1,494	90	145,527	2,035	119	116,734	1,916	84	132,341	1,941	203	249,075	3,857
Grand Total		157	483,589	13,355	90	154,316	2,748	247	637,905	16,103	1,044	2,775,936	82,010	184	341,226	5,872	1,228	3,117,162	87,882
Port Morgan	Steam	—	—	—	—	—	—	—	—		59	10,465	554	—	—	—	59	10,465	554

SHIPPING OUTWARDS FROM EACH PORT.

No. 29.—Return showing Total Number, Tonnage, and Crews of Australian Commonwealth, Other British, and Foreign Vessels, with Cargo and in Ballast, Cleared at each Port, 1909.

Ports from which Departed.	Description of Vessels.	Australian Commonwealth.									Other British								
		With Cargoes.			In Ballast.			Total.			With Cargoes.			In Ballast.			Total.		
		Vessels	Tons.	Crews.	Vessels.	Tons.	Crews.	Vessels.	Tons.	Crews.	Vessels.	Tons.	Crews.	Vessels.	Tons.	Crews.	Vessels.	Tons.	Crews.
Port Adelaide	Steam	249	596,836	15,937	20	24,774	504	269	621,610	16,441	304	1,255,815	41,230	8	14,623	236	312	1,270,438	41,466
	Sailing	22	3,588	170	9	1,276	61	31	4,864	231	24	38,200	575	9	17,501	230	33	55,701	805
	Total	271	600,424	16,107	29	26,050	565	300	626,474	16,672	328	1,294,015	41,805	17	32,124	466	345	1,326,139	42,271
" Augusta	Steam	—	—	—	—	—	—	—	—	—	2	5,099	93	—	—	—	2	5,099	93
	Sailing	1	98	6	—	—	—	1	98	6	1	2,154	30	—	—	—	1	2,154	30
	Total	1	98	6	—	—	—	1	98	6	3	7,253	123	—	—	—	3	7,253	123
" Beachport	Steam	22	13,457	695	1	1,305	25	23	14,762	720	—	—	—	—	—	—	—	—	—
	Sailing	1	98	6	—	—	—	1	98	6	—	—	—	—	—	—	—	—	—
	Total	23	13,555	701	1	1,305	25	24	14,860	726	—	—	—	—	—	—	—	—	—
" Broughton	Sailing	—	—	—	—	—	—	—	—	—	—	—	—	—	—	—	—	—	—
" Caroline	Steam	5	2,714	154	—	—	—	5	2,714	154	—		—	—	—	—		—	—
" Darwin	Steam	29	34,880	1,667	2	163	20	31	35,043	1,687	38	78,753	3,196	1	677	85	39	79,430	3,281
" De Cre's Bay	Sailing	—	—	—	—					—	—	—	—	—	—	—	—	—	—
" Edithburgh	Steam	29	42,256	810		—	—	29	42,256	810	4	3,786	120	—		—	4	3,786	120
	Sailing	8	889	48	—	—	—	8	889	48	2	1,018	24	—	—		2	1,018	24
	Total	37	43,145	858	—		—	37	43,145	858	6	4,804	144			—	6	4,804	144

No. 3.

" Germein	Sailing	—	—	—	—	—	—	—	—	—	2	2,750	43	—	—	—	2	2,750	43
" Lincoln	Sailing	—	—	—	—	—	—	—	—	—	1	1,255	23	—	—	—	1	1,255	23
" MacDonnell	Steam	21	8,747	507	—	—	—	21	8,747	507	—	—	—	—	—	—	—	—	—
" Pirie	Steam	63	120,592	1,880	2	3,618	57	65	124,210	1,937	54	141,646	2,235	—	—	—	54	141,646	2,235
	Sailing	4	739	33	4	732	29	8	1,471	62	2	3,191	45	3	5,792	71	5	8,983	116
	Total	67	121,331	1,913	6	4,350	86	73	125,681	1,999	56	144,837	2,280	3	5,792	71	59	150,629	2,351
" Streaky Bay	Sailing	—	—	—	—	—	—	—	—	—	—	—	—	—	—	—	—	—	—
" Tumby Bay	Sailing	—	—	—	—	—	—	—	—	—	1	1,687	20	—	—	—	1	1,687	20
" Victoria	Sailing	—	—	—	—	—	—	—	—	—	—	—	—	—	—	—	—	—	—
" Wakefield	Sailing	—	—	—	—	—	—	—	—	—	—	—	—	—	—	—	—	—	—
" Wallaroo	Steam	3	5,022	92	—	—	—	3	5,022	92	11	31,347	472	—	—	—	11	31,347	472
	Sailing	1	202	10	—	—	—	1	202	10	3	5,222	75	3	6,339	76	6	11,561	151
	Total	4	5,224	102	—	—	—	4	5,224	102	14	36,569	547	3	6,339	76	17	42,908	623
Total Shipping Outwards	Steam	421	824,504	21,742	25	29,860	606	446	854,364	22,348	413	1,516,446	47,346	9	15,300	321	422	1,531,746	47,667
	Sailing ..	37	5,614	273	13	2,008	90	50	7,622	363	36	55,477	835	15	29,632	377	51	85,109	1,212
Grand Total		458	830,118	22,015	38	31,868	696	496	861,986	22,711	449	1,571,923	48,181	24	44,932	698	473	1,616,855	48,879
Port Morgan	Steam	66	11,682	618	—	—	—	66	11,682	618	—	—	—	—	—	—	—	—	—

SHIPPING OUTWARDS FROM EACH PORT—*continued.*

No. 29.—RETURN showing Total Number, Tonnage, and Crews of Australian Commonwealth, Other British, and Foreign Vessels, with Cargo and in Ballast, Cleared at each Port, 1909—*contd.*

Ports from which Departed.	Description of Vessels.	Foreign.									Total.								
		With Cargoes.			In Ballast.			Total.			With Cargoes.			In Ballast.			Total.		
		Vessels.	Tons.	Crews.	Vessels.	Tons.	Crews.	Vessels.	Tons.	Crews.	Vessels.	Tons.	Crews.	Vessels.	Tons.	Crews.	Vessels.	Tons.	Crews.
Port Adelaide	Steam	122	428,423	12,535	3	5,961	74	125	434,384	12,609	675	2,281,074	69,702	31	45,358	814	706	2,326,432	70,516
	Sailing	21	31,845	461	17	27,959	388	38	59,804	849	67	73,633	1,206	35	46,736	679	102	120,369	1,885
	Total	143	460,268	12,996	20	33,920	462	163	494,188	13,458	742	2,354,707	70,908	66	92,094	1,493	808	2,446,801	72,401
" Augusta	Steam	—	—	—	—	—	—	—	—	—	2	5,099	93	—	—	—	2	5,099	93
	Sailing	5	10,261	176	—	—	—	5	10,261	176	7	12,513	212	—	—	—	7	12,513	212
	Total	5	10,261	176	—	—	—	5	10,261	176	9	17,612	305	—	—	—	9	17,612	305
" Beachport	Steam	—	—	—	—	—	—	—	—	—	22	13,457	695	1	1,305	25	23	14,762	720
	Sailing				—	—	—	—	—	—	1	98	6	—	—	—	1	98	6
	Total	—	—	—	—	—	—	—	—	—	23	13,555	701	1	1,305	25	24	14,860	726
" Broughton	Sailing	3	4,546	53	—	—	—	3	4,546	53	3	4,546	53	—	—	—	3	4,546	53
" Caroline	Steam	—	—	—	—	—	—	—	—	—	5	2,714	154	—	—	—	5	2,714	154
" Darwin	Steam	4	3,820	292	9	8,804	643	13	12,624	935	71	117,453	5,155	12	9,644	748	83	127,097	5,903
" De Cre's Bay	Sailing	1	1,361	18	—	—	—	1	1,361	18	1	1,361	18	—	—	—	1	1,361	18
Edithburgh	Steam	—	—	—	—	—	—	—	—	—	33	46,042	930	—	—	—	33	46,042	930
	Sailing	—	—	—	—	—	—	—	—	—	10	1,907	72	—	—	—	10	1,907	72
	Total	—			—	—	—	—	—		43	47,949	1,002	—	—	—	43	47,949	1,002

" Germein	Sailing	5	7,156	92	—	—	—	5	7,156	92	7	9,906	135	—	—	—	7	9,906	135
" Lincoln	Sailing	1	1,698	19	—	—	—	1	1,698	19	2	2,953	42	—	—	—	2	2,953	42
" MacDonnell	Steam	—	—	—	—	—	—	—	—	—	21	8,747	507	—	—	—	21	8,747	507
" Pirie	Steam	16	41,626	530	1	2,781	27	17	44,407	557	133	303,864	4,645	3	6,399	84	136	310,263	4,729
	Sailing	14	24,799	362	2	3,872	46	16	28,671	408	20	28,729	440	9	10,396	146	29	39,125	586
	Total	30	66,425	892	3	6,653	73	33	73,078	965	153	332,593	5,085	12	16,795	230	165	349,388	5,315
" Streaky Bay.....	Sailing	1	1,013	16	—	—	—	1	1,013	16	1	1,013	16	—	—	—	1	1,013	16
" Tumby Bay.....	Sailing	1	1,140	19	—	—	—	1	1,140	19	2	2,827	39	—	—	—	2	2,827	39
" Victoria	Sailing	6	9,163	115	—	—	—	6	9,163	115	6	9,163	115	—	—	—	6	9,163	115
Wakefield.....	Sailing	2	3,416	45	—	—	—	2	3,416	45	2	3,416	45	—	—	—	2	3,416	45
" Wallaroo	Steam	1	2,481	30	—			1	2,481	30	15	38,850	594	—	—	—	15	38,850	594
	Sailing	9	15,142	235	1	1,080	15	10	16,222	250	13	20,566	320	4	7,419	91	17	27,985	411
	Total	10	17,623	265	1	1,080	15	11	18,703	280	28	59,416	914	4	7,419	91	32	66,835	1,005
Total Shipping Outwards	Steam ..	143	476,350	13,387	13	17,546	744	156	493,896	14,131	977	2,817,300	82,475	47	62,706	1,671	1,024	2,880,006	84,146
	Sailing ..	69	111,540	1,611	20	32,911	449	89	144,451	2,060	142	172,631	2,719	48	64,551	916	190	237,182	3,635
Grand Total		212	587,890	14,998	33	50,457	1,193	245	638,347	16,191	1,119	2,989,931	85,194	95	127,257	2,587	1,214	3,117,188	87,781
Port Morgan	Steam	—	—	—	—	—	—	—	—	—	66	11,682	618	—	—	—	66	11,682	618

SHIPPING INWARDS—NATIONALITY.

No. 30. – Return showing Nationality, Number, Tonnage, and Crews of Vessels, Steam and Sailing, with Cargo and in Ballast, Entered at South Australian and Northern Territory Ports, 1909.

Nationality.	Description of Vessels.	With Cargo.			In Ballast.			Total.		
		Vessels.	Tons.	Crews.	Vessels.	Tons.	Crews.	Vessels.	Tons.	Crews.
Commonwealth of Australia	Steam	425	835,723	21,875	15	5,664	220	440	841,387	22,095
	Sailing	54	8,178	388	2	241	13	56	8,419	401
	Total	479	843,901	22,263	17	5,905	233	496	849,806	22,496
New Zealand	Steam	18	22,018	481	—		—	18	22,018	481
	Sailing	3	1,587	40		—	—	3	1,587	40
	Total	21	23,605	521	—	—	—	21	23,605	521
United Kingdom	Steam	351	1,360,357	44,924	59	151,947	2,457	410	1,512,304	47,381
	Sailing	36	64,484	947	18	29,058	434	54	93,542	1,381
	Total	387	1,424,841	45,871	77	181,005	2,891	464	1,605,846	48,762
Belgian	Sailing	—	—	—	1	2,074	30	1	2,074	30
Danish	Sailing	—	—	—	1	2,541	89	1	2,541	89
Dutch	Steam	5	7,583	311	10	9,627	718	15	17,210	1,029
	Sailing	1	2,231	27	—	—	—	1	2,231	27
	Total	6	9,814	338	10	9,627	718	16	19,441	1,056
French	Steam	24	77,952	4,415	—	—	-	24	77,952	4,415
	Sailing	10	20,160	236	14	26,978	329	24	47,138	565
	Total	34	98,112	4,651	14	26,978	329	48	125,090	4,980
German	Steam	85	316,194	7,594	7	18,815	257	92	335,009	7,851
	Sailing	1	1,599	22	6	11,797	251	7	13,396	273
	Total	86	317,793	7,616	13	30,612	508	99	348,405	8,124
Italian	Sailing	1	1,478	25	7	11,156	146	8	12,634	171
Norwegian	Steam	9	19,378	235	2	4,610	56	11	23,988	291
	Sailing	10	13,464	185	33	45,369	605	43	58,833	790
	Total	19	32,842	420	35	49,979	661	54	82,821	1,081
Russian	Sailing	—	—	—	2	3,127	44	2	3,127	44
Spanish	Steam				1	3,217	31	1	3,217	31
Swedish	Steam	8	19,997	259	6	15,005	192	14	35,002	451
United States of America	Sailing	3	3,553	46			—	3	3,553	46
Totals	Steam	925	2,659,202	80,094	100	208,885	3,931	1,025	2,868,087	84,025
	Sailing	119	116,734	1,916	84	132,341	1,941	203	249,075	3,857
Grand Total Steam and Sailing		1,044	2,775,936	82,010	184	341,226	5,872	1,228	3,117,162	87,882

SHIPPING OUTWARDS—NATIONALITY.

No. 31.—Return showing Nationality, Number, Tonnage, and Crews of Vessels, Steam and Sailing, with Cargo and in Ballast, Cleared at South Australian and Northern Territory Ports, 1909.

Nationality.	Description of Vessels.	With Cargo.			In Ballast.			Total.		
		Vessels.	Tons.	Crews.	Vessels.	Tons.	Crews.	Vessels.	Tons.	Crews.
Commonwealth of Australia	Steam	421	824,504	21,742	25	29,860	606	446	854,364	22,348
	Sailing	37	5,614	273	13	2,008	90	50	7,622	363
	Total	458	830,118	22,015	38	31,868	696	496	861,986	22,711
New Zealand	Steam	15	18,311	397	4	4,801	103	19	23,112	500
	Sailing	2	1,263	27	—	—	—	2	1,263	27
	Total	17	19,574	424	4	4,801	103	21	24,375	527
United Kingdom	Steam	398	1,498,135	46,949	5	10,499	218	403	1,508,634	47,167
	Sailing	34	54,214	808	15	29,632	377	49	83,846	1,185
	Total	432	1,552,349	47,757	20	40,131	595	452	1,592,480	48,352
Belgian	Sailing	1	2,074	67	1	2,074	67	2	4,148	134
Danish	Sailing	1	2,541	87	—	—	—	1	2,541	87
Dutch	Steam	6	8,406	386	9	8,804	643	15	17,210	1,029
	Sailing	1	2,231	27	—	—	—	1	2,231	27
	Total	7	10,637	413	9	8,804	643	16	19,441	1,056
French	Steam	24	77,950	4,413	—	—	—	24	77,950	4,413
	Sailing	20	38,887	462	7	14,002	169	27	52,889	631
	Total	44	116,837	4,875	7	14,002	169	51	130,839	5,044
German	Steam	88	329,056	7,825	1	2,804	27	89	331,860	7,852
	Sailing	6	12,062	241	—	—	—	6	12,062	241
	Total	94	341,118	8,066	1	2,804	27	95	343,922	8,093
Italian	Sailing	8	11,850	153	1	1,767	20	9	13,617	173
Norwegian	Steam	8	18,049	220	3	5,938	74	11	23,987	294
	Sailing	27	34,231	470	9	12,945	164	36	47,176	634
	Total	35	52,280	690	12	18,883	238	47	71,163	928
Russian	Sailing	4	6,234	85	—	—	—	4	6,234	85
Spanish	Steam	1	3,217	34	—	—	—	1	3,217	34
Swedish	Steam	16	39,672	509	—	—	—	16	39,672	509
United States of America	Sailing	1	1,430	19	2	2,123	29	3	3,553	48
Total	Steam	977	2,817,300	82,475	47	62,706	1,671	1,024	2,880,006	84,146
	Sailing	142	172,631	2,719	48	64,551	916	190	237,182	3,635
Grand Total Steam and Sailing		1,119	2,989,931	85,194	95	127,257	2,587	1,214	3,117,188	87,781

SHIPPING AND MIGRATION—NORTHERN TERRITORY.

No. 32.—Decennial Return of Ships Inwards and Immigration, Northern Territory.

Year.	From British Colonies.			From Foreign Countries.			Total.			Recorded Immigration.		
	No. of Ships.	Tons.	Men.	No. of Ships.	Tons.	Men.	No. of Ships.	Tons.	Men.	Males.	Females.	Total.
1900	53	69,164	3,361	2	2,256	37	55	71,420	3,398	286	61	347
1901	56	82,542	4,067	—	—	—	56	82,542	4,067	267	71	338
1902	61	86,470	3,804	—	—	—	61	86,470	3,804	297	56	353
1903	64	95,554	3,984	1	1,860	47	65	97,414	4,031	328	90	418
1904	53	81,365	3,552	1	984	22	54	85,349	3,574	456	73	529
1905	71	116,435	4,870	8	546	199	79	116,981	5,073	484	92	576
1906	78	123,046	5,350	11	855	333	89	123,901	5,683	392	70	462
1907	80	128,544	5,515	8	869	240	88	129,413	5,755	532	122	654
1908	69	119,342	4,980	25	10,453	856	94	129,795	5,836	416	84	500
1909	61	89,621	4,141	22	37,493	1,754	83	127,114	5,895	494	51	545

No. 33.—Decennial Return of Ships Outwards and Emigration, Northern Territory.

Year.	To British Colonies.			To Foreign States.			Total.			Recorded Emigration.		
	No. of Ships.	Tons.	Men.	No. of Ships.	Tons.	Men.	No. of Ships.	Tons.	Men.	Males.	Females.	Total.
1900	52	71,684	3,394	2	31	14	54	71,715	3,408	324	68	392
1901	57	82,626	4,088	—	—	—	57	82,626	4,088	283	72	355
1902	64	85,454	3,813	—	—	—	64	85,454	3,813	442	91	533
1903	61	95,462	3,991	1	1,860	47	62	97,322	4,038	605	86	691
1904	52	84,313	3,533	1	984	22	53	85,297	3,555	515	60	575
1905	71	116,435	4,870	8	546	199	79	116,981	5,069	643	109	752
1906	76	121,695	5,272	13	870	368	89	122,565	5,640	518	104	622
1907	80	125,789	5,419	8	869	202	88	126,658	5,621	474	76	550
1908	68	116,975	4,901	25	10,453	855	93	127,428	5,756	590	65	655
1909	61	89,604	4,150	22	37,493	1,753	83	127,097	5,903	489	107	596

SHIPPING REGISTERED, &c., AT PORT ADELAIDE.

No. 34.—Decennial Return showing the Number and Tonnage of Vessels Built and Registered, 1900-1909.

Period.	Vessels Built.		Vessels Registered.		Registers Cancelled.		Vessels belonging to Port Adelaide.	
	Number.	Tons.	Number.	Tons.	Number.	Tons.	Number on 31st December.	Tons.
1900	2	136	10	1,791	22	6,572	323	46,085
1901	—	—	8	3,633	4	1,114	327	48,604
1902	—	—	11	6,299	7	1,998	332	53,105
1903	—	—	7	8,451	10	3,960	329	57,596
1904	4	78	10	2,857	25	3,559	314	56,670
1905	3	48	9	1,558	5	442	314	57,549
1906	—	—	3	1,041	9	940	308	56,994
1907	—	—	16	5,919	9	3,081	315	59,822
1908	—	—	8	2,531	7	1,126	316	61,154*
1909	1	108	10	5,416	19	1,212	307	65,358

* 73 tons deducted without registry during 1908.

No. 35.—Decennial Return showing the Number of Steam and Sailing Vessels belonging to Port Adelaide, 1900-1909.

Year.		Number.	Tonnage.
1900	Steamers	107	26,945
	Sailing Vessels	216	19,140
1901	Steamers	109	29,661
	Sailing Vessels	218	18,943
1902	Steamers	111	33,330
	Sailing Vessels	221	19,775
1903	Steamers	113	38,036
	Sailing Vessels	216	19,560
1904	Steamers	107	38,168
	Sailing Vessels	207	18,502
1905	Steamers	109	38,155
	Sailing Vessels	209	19,394
1906	Steamers	101	37,673
	Sailing Vessels	207	19,321
1907	Steamers	114	41,768
	Sailing Vessels	201	18,054
1908	Steamers	115	42,726*
	Sailing Vessels	201	18,428†
1909	Steamers	117	45,457
	Sailing Vessels	190	19,901

* Deducted without registry during 1908, 35 tons. † Deducted without registry during 1908, 38 tons.

SHIPPING REGISTERED AT PORT DARWIN, 1909.

No. 36.—Return showing Shipping Registered at Port Darwin during 1909; also those Remaining on Register on December 31st, 1909.

		Number.	Tonnage.
Registered	Steamer	—	—
Remaining on Register	Steamers	3	14
	Sailing Vessels	43	585

LIGHTHOUSES.

No. 37.—Return showing the Light Stations, South Australia, December 31st, 1909.

Name.	Situation.	Color.	Fixed or Revolving.	Keepers.	Illuminant.	Average Monthly Consumption.	Distance Light Visible.	Date of Exhibition.
						Gallons.		
Port Wakefield.....	On Railway Wharf, Port Wakefield	White and red leading	Fixed	1	Mineral Oil	5	6 miles	January 1, 1872.
Port Adelaide *a*	On Wonga Shoal, Gulf St. Vincent	White	Revolving—Every 30 secs.	3	"	50	17 "	Lightship, 1840. Fixed, 1869. Revolving, February 3, 1875. New lighthouse on Wonga Shoal, July 1, 1901.
" *f*	Old Lighthouse structure, Entrance to river	White	Fixed	2	"	*g* 200	10 "	May 16, 1904.
" Occulting Buoy Light *f*	Entrance Port Adelaide River	White	—				5 "	July 1, 1901.
" Beacons *b f*....	In Port Adelaide River	Five pairs leading lights—red and white; One pair leading lights—red; Seven single lights—white and 10 green lights	Fixed			*g*	8 "	February 1, 1897.
Semaphore Jetty	End Jetty, Semaphore, LeFevre Peninsula	Green	Fixed	*h* 1	Gas	12,483ft.	5 "	1860.
" leading lights	Semaphore timeball tower and water tower	Red	Fixed			5,058ft.	—	December 1, 1888.
Glenelg Jetty	End Glenelg Jetty	Red	Fixed	1	"	1,300ft.	8 "	1859.
Troubridge	On Troubridge Shoal, Gulf St. Vincent	White	Revolving—Bright every 24 secs., dark 36 secs.	3	Mineral oil	51	16 "	February 1, 1856.
"	On Platform Troubridge Lighthouse, Gulf St. Vincent.	Red	Fixed	—	"	3	5 "	September 15, 1899.
Cape Jervis	Cape Jervis, Backstairs Passage	White	Fixed	2	"	12	10 "	August 10, 1871.
Cape Willoughby.....	Cape Willoughby, Kangaroo Island	White	Revolving—Every 1½min.	2	"	56	24 "	January 16, 1852.
Cape Jaffa.....	Margaret Brock Reef, off Cape Jaffa	White	Revolving—Every 30 secs.	4	"	63	18 "	February 1, 1872.
Penguin Island.....	Penguin Island, north end Rivoli Bay	White	Revolving—Every 10 secs.	2	"	37	12 "	October 1, 1878.
Cape Northumberland..	Cape Northumberland	White	Revolving—Every 60 secs.	3	"	76	20 "	January 1, 1859.
Moonta Jetty *c*.....	End Jetty, Moonta Bay	Red	Fixed	1	"	4	4 "	January 16, 1882.
Tipara	Tipara Reef, Spencer Gulf	White	Revolving—Every 30 secs.	4	"	62	20 "	Fixed light, 1866. Revolving light, August 20, 1877.
Althorpe Island	Large Althorpe Island, Investigator Strait	White with red sector over Emes Reef and S.W. Rock	Revolving—Every 15 secs.	3	"	79	White 25 " Red 17 "	February 14, 1879.
Cape Borda	Cape Borda, west end Kangaroo Island	Red and white	Revolving—Alternate red and white every minute	3	"	48	White 30 " Red 15 "	July 13, 1858.
Point Malcolm *d*	Lake Alexandrina, River Murray	White	Fixed	1	"	7	10 "	February 1, 1878.
Milang Jetty	Lake Alexandrina, River Murray	White	Fixed	1	"	5	5 "	February 1, 1878.
Edithburgh Jetty.....	End of Jetty, Edithburgh, Gulf St. Vincent	White	Fixed	1	"	6	5 "	October 1, 1879.
Kingston Jetty.....	End of Jetty, Kingston, Lacepede Bay	White	Fixed	1	"	6	10 "	July 16, 1880.
Beachport Jetty	End of Jetty, Beachport	Red	Fixed	1	"	7	5 "	September 1, 1881.
Port Victoria Jetty	End of Jetty, Port Victoria, Spencer Gulf	White	Fixed	1	"	4	4 "	October 1, 1881.
Wallaroo Jetty	End of Jetty, Wallaroo, Spencer Gulf	Red	Fixed	1	"	6	4 "	February 15, 1882.
Corny Point	Eastern side Spencer Gulf	White, red sector over Webb Rock	Fixed	2	"	22	14 "	March 1, 1882.
Port Germein Jetty *c* ..	End of Jetty, Port Germein	Red and white sectors	Fixed	1	"	13	10 "	August 1, 1894.
Cape Banks	Near Carpenter Rocks, Cape Banks	Two white, one red	Revolving—Every 20 secs.	2	"	48	Red 8 " White 10 "	January 1, 1883.
Ardrossan Jetty	End of Jetty, Ardrossan, Gulf St. Vincent	White	Fixed	1	"	5	5 "	September 10, 1883.
Lowly Point.....	Lowly Point, Spencer Gulf	White	Revolving every 10 secs.	2	"	43	13 "	February 1, 1883.
Port Pirie Beacons *f* ..	In Port Pirie Channel, Spencer Gulf	Ten Beacon lights Nos. 1, 6, and 10 red; remainder white	Fixed	1	"	49	—	July 23, 1883.

Kingscote Jetty	Kingscote Jetty, Kangaroo Island	White at shore end of Jetty, red at seaward end	Fixed	1	"	4	8 "	September 1, 1890.
Port Victor	East end Granite Island, Port Victor	White	Fixed	1	Mineral Oil	7	10 miles	June 1, 1892.
Middle Bank Lightship*a*	Middle Bank, Spencer Gulf	White	Fixed	3	"	10	10 "	January 15, 1896.
Robe Jetty	Rocky Point, east of Robe Jetty	Red and white	Fixed	1	"	6	5 "	July 1, 1895.
Point Charles	Point Charles, Northern Territory	Green, red and white *	Revolving every 30 secs.	3	"	65	18 "	February 1, 1893.
Point Emery	Point Emery, Northern Territory	White	Fixed	1	"	4	6 "	August 24, 1900.
Neptune Island	South Neptune Island	White	Revolving every 50 secs.	4	"	138	20 "	November 1, 1901.
Eastern Shoal Occulting Light Beacon *f*.....	North end Eastern Shoal, Spencer Gulf	White	—	—	"	20	6 "	July 14, 1902.
Streaky Bay Jetty	End of Jetty, Streaky Bay	White	Fixed	1	"	4	6 "	January 1, 1902.
Port Lincoln Jetty	End of Jetty, Port Lincoln	Red	Fixed	1	"	5	5 "	March 2, 1904.
Fowler Bay	End of Jetty, Fowler Bay	White	Fixed	1	"	6	5 "	April 22, 1905.
Cape Donnington	Entrance to Port Lincoln	White with red sectors	Fixed	1	"	5	14 "	November 14, 1905.
Tumby Bay	End of Tumby Bay Jetty	White	Fixed	1	"	4	5 "	August 7, 1905.
Cockle Spit Illuminated Tide Gauge	Cockle Spit, Spencer Gulf	White	Fixed	Unattended	"	18	—	August 15, 1905.
Cape St. Albans.....	Backstairs Passage, Kangaroo Island	White with red sector	Fixed	1	"	6	17 "	November 20th, 1908.
Boston Point	Boston Point, Spencer Gulf	Red and white	Fixed	Unwatched	"	—	12 "	December 3, 1909.
Point Fanny	S. Point, Boston Island, Spencer Gulf	White	Fixed	"	"	—	10 "	December 3, 1909.
Kirton Point	End of Jetty, Point Kirton	White and red	Fixed	1	"	17	7 "	April 30, 1909.
Cape de Couedie	S.W. Coast, Kangaroo Island	White	Double flashing	3	"	140	27 "	June 27, 1909.
" Subsidiary	" "	Red and white	Fixed	—	—	—	10 "	"
Wardang Island	East side Spencer Gulf	White	Fixed	Unattended	Gas	—	16 "	November 12, 1909.

*Shows over an arc of 257°, viz., a green sector of 60° from N. 22° E. to N. 82° E.; bright from N. 82° E. to S. 57° W., and a red sector of 42° from S. 57° W. to N. 81° W., remaining 103° is obscured.

a During the prevalence of fog or mist a gong is sounded for a period of thirty seconds in duration and at intervals of five minutes; during ordinary weather the sound is audible for a distance of about 3 miles.

b Previously lit by mineral oil; first exhibited July 15th, 1879.

c Altered from White to Red Light, May 1st, 1891.

d Revolving light removed, November 30th, 1887

e Previously Red Light visible 4 miles, first exhibited March 15th, 1882.

f Unattended at night.

g Shown in consumption of Port Adelaide beacons.

h Attended at night by one of the keepers of the Port Adelaide Lighthouse.

A fixed white light, visible 6 miles, is shown by the Broken Hill Proprietary Company from the outer end of their jetty, near Hummock Hill, False Bay.

A fixed white light, visible from the entrance to Lake Albert, is shown by the District Council from Meningie Jetty when boats are expected to arrive.

No. 38.—Decennial Return relative to Cost of Management of Lighthouses and Light Dues Received.

Year.	Cost of Management and Stores.			Amount of Light Dues Received.		
	£	s.	d.	£	s.	d.
1900	8,714	13	11	19,860	12	2
1901	9,079	19	11	18,340	9	10*
1902	9,331	4	0	16,709	5	7
1903	9,143	19	1	16,410	13	1
1904	8,846	11	9	19,548	6	8
1905	9,007	13	6	21,799	18	0
1906	9,464	7	6	23,606	11	9
1907	9,702	18	5	25,782	5	4
1908	8,813	13	5	25,993	18	10
1909	10,120	13	11	28,079	17	8
Totals	£92,225	15	5	£216,131	18	11

Note.—Renewals and repairs to buildings are not included above.

* Reduction made in dues from May 1st, 1900.

LIGHTHOUSES

No. 39.—Return showing the Cost of Maintenance of, and Quantity of Oil and Gas Consumed in, South Australian Lighthouses, &c., during the Two Years ending December 31st, 1909.

Name of Lighthouse, &c.	Cost.	Amount Paid for Salaries.		Oil. Gallons Consumed.		Oil. Actual Expenditure during		Expenditure on Stores and Contingencies.		Total Expenditure during	
		1908.	1909.	1908.	1909	1908.	1909.	1908.	1909.	1908.	1909.
	£ s. d.	£ s. d.	£ s. d.			£ s. d.	£ s. d.	£ s. d.	£ s. d.	£ s. d.	£ s. d.
Adelaide, Port—Lighthouse	7,863 16 1	260 6 11	292 1 8	455	371	0 19 6	20 11 0	174 2 10	172 16 6	435 9 3	485 9 2
*Adelaide, Port—River Beacon Lights	9,608 8 10	181 13 4	347 16 3	3,386	3,720	123 14 4	146 7 3	212 11 10	373 7 6	517 19 6	867 11 0
Althorpes	11,719 0 11	379 11 8	398 6 8	457	504	16 5 6	16 5 6	112 17 4	227 17 1	508 14 6	642 9 3
*Augusta, Port, West—Jetty	—	—	—	—	—	—	—	9 0 0	12 0 0	9 0 0	12 0 0
Ardrossan Jetty	36 17 4	12 0 0	12 0 0	36	36	—	1 12 7	0 0 6	0 10 5	12 0 6	14 3 0
Banks, Cape	3,593 8 3	325 0 0	331 5 0	696	716	—	26 0 10	116 5 4	105 11 2	441 5 4	462 17 0
Beachport Jetty	19 0 0	5 0 0	5 0 0	78	82	3 5 1	3 5 1	0 4 0	1 6 1	8 9 1	9 11 2
Borda, Cape	20,514 1 10	398 11 6	413 4 6	618	647	34 7 4	21 9 7	117 8 11	116 12 0	550 7 9	551 6 1
Cape de Couedie Lighthouse	17,638 16 8	—	251 5 7	—	871	—	49 13 11	—	132 19 6	—	433 19 0
Corny Point	4,633 14 2	360 0 0	360 0 0	264	270	8 11 10	13 0 5	36 18 0	40 2 0	405 9 10	413 2 5
Donnington Cape	196 11 3	52 0 0	52 0 0	85	95	2 3 0	1 12 7	2 8 2	2 6 3	56 11 2	55 18 10
Eastern Shoal	273 16 10	—	—	188	204	10 14 9	—	1 5 10	1 7 8	12 0 7	1 7 8
Edithburgh Jetty	15 0 0	20 0 0	20 0 0	217	175	9 13 11	1 14 3	3 7 6	2 1 6	33 1 5	23 15 9
Fowler Bay Jetty	—	5 0 0	5 0 0	45	45	—	—	—	—	5 0 0	5 0 0
Germein Jetty	223 0 0	142 10 0	150 0 0	172	183	6 8 11	10 1 10	3 1 7	9 14 11	152 0 6	169 16 9
Glenelg (new light)	—	20 0 0	20 0 0	*a* 30,400	*a* 21,000	13 16 9	9 9 4	3 10 4	0 19 7	37 7 1	30 8 11
Jaffa, Cape	25,126 13 10	486 17 8	463 15 9	523	494	16 5 6	16 5 6	114 16 7	136 8 3	617 19 9	616 9 6
Jervis, Cape	1,125 8 3	387 8 5	380 0 0	174	180	8 11 10	8 13 2	33 5 2	45 14 7	429 5 5	434 7 9
Kingscote Jetty	—	5 0 0	5 0 0	96	120	5 8 1	8 6 2	4 7 5	5 5 11	14 15 6	18 12 1
Kingston Jetty	—	20 0 0	15 0 0	88	74	3 5 1	3 5 1	0 13 2	—	23 18 3	18 5 1
*Kirton Point Light	462 16 8	—	—	—	157	—	3 8 7	—	0 12 6	—	4 1 1
Lincoln, Port—Jetty	17 1 1	—	5 0 0	70	69	2 3 0	7 5 0		0 8 7	2 3 0	12 13 7
Lowly Point	4,740 18 2	262 3 6	310 0 0	450	357	23 13 11	20 3 11	59 9 4	97 15 8	345 6 9	427 19 7
Malcolm, Point	1,615 2 4	—	—	88	88	3 15 7	3 6 10	1 0 7	0 11 9	4 16 2	3 18 7
Middle Bank Lightship	1,000 0 0	359 5 6	355 1 11	169	147	8 11 10	3 11 11	89 8 6	94 15 5	457 5 10	453 9 3
Milang Jetty	75 0 0	26 0 0	26 0 0	67	67	1 12 7	3 6 10	0 4 1	1 3 2	27 16 8	30 10 0
Moonta Bay Jetty	10 0 0	—	5 0 0	118	146	—	—	6 4 4	—	6 4 4	5 0 0
Neptune Island Lighthouse	10,785 12 3	406 10 4	395 16 8	500	500	16 5 6	16 5 6	133 15 3	216 9 9	556 11 1	628 11 11
Northumberland, Cape	7,721 19 3	461 8 4	447 0 3	545	596	16 5 6	16 5 6	101 10 11	89 18 6	579 4 9	553 4 3
Penguin Island	*c* 3,342 1 1	322 10 0	312 19 2	350	296	18 16 3	13 0 5	100 0 7	104 9 1	441 6 10	430 8 8
*Port Pirie Beacon Lights	696 0 0	154 6 8	166 6 0	898	1,496	49 9 5	40 13 10	132 18 11	141 11 2	336 15 0	348 11 0
Robe Jetty	—	20 0 0	22 10 0	56	67	1 12 7	1 14 3	—	0 10 0	21 12 7	24 14 3
*Semaphore Light and Jetty Lamps	—	—	—	*a* 131,700	*a* 191,600	43 19 6	62 13 6	3 3 3	21 8 8	47 2 9	84 2 2
*Semaphore Leading Lights	*d*	—	—	*a* 50,500	*a* 45,400	14 17 0	15 11 5	4 4 6	1 4 6	19 1 6	16 15 11
St. Albans, Cape	911 0 0	—	48 12 11		114	--	6 10 2	1 15 2	7 8 2	1 15 2	62 11 3
Streaky Bay Jetty	20 18 6	5 0 0	5 0 0	58	56	—	1 12 7	0 15 3	0 9 5	5 15 3	7 2 0
Tipara	30,619 12 6	478 1 0	492 11 6	510	501	16 5 6	19 10 8	139 10 2	151 3 4	633 16 8	663 5 6
Troubridge	10,812 6 4	433 6 8	426 13 4	580	605	34 7 4	35 16 1	39 5 8	35 9 8	506 19 8	497 19 1
Tumby Bay Jetty	—	5 0 0	3 18 0	28	35	2 3 0	1 12 7	0 3 11	0 7 3	7 6 11	5 17 10
Victor, Port	27 10 9	—	—	86	85	4 17 8	6 11 11	2 12 11	2 0 7	7 10 7	8 12 6
Victoria, Port	10 0 0	20 0 0	25 0 0	39	41	2 3 0	3 6 10	—	0 3 0	22 3 0	28 9 10
Wakefield, Port	*d*	5 0 0	5 0 0	93	85	3 5 2	3 5 2	1 0 9	0 9 3	9 5 11	8 14 5
Wallaroo Jetty	200 0 0	—	—	71	75	2 3 0	—	0 3 2	3 17 8	2 6 2	3 17 8
Wardang Island Light	302 0 11		—	—	—	—	—		7 5 6		7 5 6
Willoughby, Cape	4,342 19 6	380 0 0	380 0 0	661	712	23 4 1	19 10 8	43 11 3	69 9 0	446 15 4	468 19 8
Sundries for Lighthouses generally	—	—	—	—	—		—	53 16 1	67 8 0	53 16 1	67 8 0
	180,300 13 7	6,399 11 6	6,954 5 2	*b* 13,015	*b* 15,082	553 2 10	662 18 3	1,860 19 1	2,503 10 6	8,813 13 5	10,120 13 11

* All others are light stations. *a* Gas, feet, cubic. *b* Kerosene, gallons. *c* Including cost of jetty for landing stores, £471. *d* Included in cost of jetties. *e* Local District Council maintains this light for the consideration stated. *f* Included in Port Pirie Beacons.

RAILWAYS.

COST OF CONSTRUCTION.

No. 40.—Return showing the Length, Original Cost of Construction, and Additional Requirements of the State Railways, to December 31st, 1909 (exclusive of Palmerston Line).

Lines.	Gauge.	Date when first portion of Line was Opened.	Miles of Line Open on Dec. 31st, 1909.	Expenditure.			
				From Loans.	From General Revenue.	Total Cost of Lines, exclusive of Rolling Stock, &c., as below.	Per Mile Open.
	ft. in.		m. c.	£	£	£	£
Adelaide to Port Adelaide	5 3	April 21st, 1856	7 34	171,895	10,891	182,786	24,618
Port Adelaide to Semaphore	5 3	January 7th, 1878	1 69	96,218	4,396	100,614	54,021
Glanville to Largs and Outer Harbor	5 3	February 16th, 1891	5 45	60,274	785	61,059	10,977
Woodville to Henley Beach	5 3	January 1st, 1893	5 9	11,705	38	11,743	2,297
Adelaide to Kapunda and Stockade	5 3	June 1st, 1857	49 22	497,386	114,047	611,433	12,409
Kapunda to Morgan	5 3	September 23rd, 1878	56 64	337,093	6,872	343,965	6,056
Dry Creek to Port Adelaide	5 3	February 1st, 1868	4 35	21,218	949	22,167	4,995
Roseworthy to Tarlee	5 3	July 5th, 1869	23 77	146,441	14,525	160,966	6,717
Tarlee to Burra	5 3	February 21st, 1870	46 70	259,504	21,740	281,244	6,000
Burra to Hallett	5 3	May 10th, 1878	18 36	94,163	1,954	96,117	5,210
Hallett to Terowie	5 3	December 14th, 1880	20 11	126,801	8,280	135,081	6,708
Gawler Tramway	5 3	February 17th, 1879	1 16	6,229	—	6,229	5,191
Adelaide to Nairne and Mount Barker	5 3	March 14th, 1883	37 51	735,691	4,685	740,376	19,803
Mitcham to Clapham	5 3	May 1st, 1908	0 71	5,463	—	5,463	6,155
Nairne to Victorian Border	5 3	January 1st, 1885	160 7	1,014,523	10,031	1,024,554	6,400
Mount Barker to Strathalbyn	5 3	September 15th, 1884	16 36	167,272	151	167,423	10,178
Strathalbyn to Milang, Goolwa, and Victor Harbor	5 3	May 18th, 1854	38 72	221,350	83,847	305,197	7,846
Tailem Bend to Pinnaroo	5 3	September 14th, 1906	86 44	124,736	14	124,750	1,441
Adelaide to Glenelg	5 3	Purchased December 16th, 1899	12 62	107,097	38	107,135	8,386
Port Wakefield to Hoyleton	3 6	January 1st, 1870	28 41	121,757	11,072	132,829	4,659
Hoyleton to Blyth	3 6	March 1st, 1876	13 41	74,060	3,001	77,061	5,703
Blyth to Gladstone and Snowtown	3 6	July 2nd, 1894	56 17	207,931	140	208,071	3,702
Port Wakefield to Kadina	3 6	October 9th, 1878	34 55	169,506	6,796	176,302	5,083
Kadina to Snowtown	3 6	October 1st, 1879	33 17	108,375	3,046	111,421	3,355
Hamley Bridge to Balaklava	3 6	January 15th, 1880	22 13	93,843	1,023	94,866	4,280
Kadina to Wallaroo and Moonta	3 6	Purchased Mar. 1st, 1878	17 10	201,167	2,157	203,324	11,873
Moonta Tramway	5 3	March 1st, 1878	5 12	11,850	12	11,862	2,303
Port Pirie to Gladstone	3 6	December 10th, 1875	32 31	262,984	11,719	274,703	8,482
Gladstone to Jamestown	3 6	January 19th, 1878	19 1	95,098	5,303	100,401	5,281
Terowie to Quorn and Jamestown	3 6	December 14th, 1880	116 23	524,442	14,233	538,675	4,632
Gladstone to Laura	3 6	June 2nd, 1884	6 71	26,118	130	26,248	3,811
Petersburg to Cockburn	3 6	June 14th, 1887	145 15	663,772	5,946	669,718	4,613
Port Augusta to Farina	3 6	December 15th, 1879	198 20	1,017,508	27,903	1,045,411	5,273
Farina to Hergott Springs	3 6	February 7th, 1884	32 59	137,066	1,610	138,676	4,236
Hergott to Strangways Springs	3 6	February 1st, 1888	102 27	367,339	171	367,570	3,592
Strangways Springs to Peake	3 6	June 1st, 1889	96 74	329,956	119	330,075	3,405
Peake to Oodnadatta	3 6	January 7th, 1891	47 49	255,607	92	255,699	5,370
Kingston to Naracoorte	3 6	July 22nd, 1876	52 32	243,250	6,536	249,786	4,767
Naracoorte to Wolseley	3 6	September 21st, 1881	48 65	158,745	1,091	159,836	3,274
Beachport to Mount Gambier	3 6	May 19th, 1879	51 16	207,379	3,893	211,272	4,126
Mount Gambier to Naracoorte	3 6	June 14th, 1887	63 36	177,871	253	178,124	2,807
Wandilo to Glencoe	3 6	August 22nd, 1904	9 10	11,307	—	11,307	1,239
Port Broughton to Mundoora	3 6	March 11th, 1876	10 1	48,953	2,082	51,035	5,097
Port Lincoln to Cummins	3 6	November 18th, 1907	41 72	82,684	14	82,698	1,974
Cummins to Yeelanna	3 6	April 1st, 1909	8 66	13,675	—	13,675	1,535
Lines in course of Construction—							
Gawler to Angaston	5 3	—	—	23,667	—	23,667	—
Laura to Booleroo Centre	3 6	—	—	46,538	—	46,538	—
Yeelanna to Minipa Hill	3 6	—	—	6	—	6	—
Rolling Stock—Broad-gauge	—	—	—	1,292,533	106,410	1,398,943	—
Narrow "	—	—	—	1,194,817	24,323	1,219,140	—
Workshops, Loco.—Carriage and Wagon	—	—	—	207,828	2,558	210,386	—
Machinery " " "	—	—	—	124,297	21,144	145,441	—
Adelaide Station—Buildings and Yard	—	—	—	283,264	28,971	312,235	—
Port Adelaide Station—Buildings and Yard, &c.	—	—	—	120,621	16,186	136,807	—
Mile End Goods Depôt	—	—	—	41,792	—	41,792	—
Port Adelaide Stores Depot	—	—	—	27,224	—	27,224	—
Sleep's Hill Ballast Quarry	—	—	—	15,580	—	15,580	—
Loop Line—Port, North, and Southern	—	—	—	7,016	—	7,016	—
Sundry items common to open lines	—	—	—	8,457	1,554	10,011	—
Interest during construction	—	—	—	60,087	—	60,087	—
Discounts and floating charges	—	—	—	469,885	—	469,885	—
Suspense, sundry works incomplete	—	—	—	—	6,247	6,247	—
Total	—	—	1,888 5	13,740,974	598,978	14,339,952	—

RAILWAYS—ROLLING-STOCK.

No. 41.—Return showing the Rolling-Stock on December 31st, 1909 (exclusive of the Palmerston Line).

Description.	South Australian Railway Stock.		Victorian and South Australian Joint Stock.
	5ft. 3in. gauge.	3ft. 6in. gauge.	5ft. 3in. gauge.
	Number.	Number.	Number.
Locomotives—			
Engines	167*	178	—
Steam Motor Cars	—	2	—
Coaching Stock—			
Carriages, &c.	277	161	25
Tram Cars	11	2	—
Goods and Live Stock—			
Goods Vehicles	2,341	3,789	—
Live Stock Vehicles	283	306	—
Tram Wagons	26	52	—
Total	3,105	4,490	25

* Including 2 crane engines and 2 goods motors.

RAILWAYS—REVENUE AND EXPENDITURE.

No. 42.—Return showing the Revenue, Working Expenditure, and Interest on Bonds, from the commencement to December 31st, 1909 (exclusive of the Palmerston Line).

	£	£
Working Expenditure.		
Maintenance of Way, Works, and Buildings	5,461,111	
Locomotive Power	7,173,862	
Carriage and Wagon Repairs	1,720,054	
Traffic Expenses	5,249,071	
Compensation	25,223	
General Charges	566,736	
Total Working Expenditure	20,196,057	
Interest on Bonds paid out of General Revenue (approximately)	14,046,525	
		34,242,582
Revenue.		
For Carriage of Passengers, Mails, Parcels, and Dogs	10,511,533	
For Haulage of Goods and Live Stock	21,946,050	
Exhibition of Placards, Rents, Wharfage, &c.	964,498	
		33,422,081
Balance, being loss	—	£820,501

RAILWAYS.

No. 43.—Railway Statistics for the Calendar Year, 1909.

Items.	Southern Province.	Northern Territory.	Totals.
Lines open, 5ft. 3in. gauge ... miles	599¼	—	599¼
" 3ft. 6in. " ... "	1,288¾	145½	1,434¼
Revenue—			
Coaching ... £	548,268	3,823	552,091
Goods and Live Stock ... £	1,079,544	6,542	1,086,086
Miscellaneous ... £	47,209	1,928	49,137
Totals ... £	1,675,021	12,293	1,687,314
Working Expenses ... £	989,562	12,771	1,002,333
Net Profit per Average Mile Open ... £	303	—	337
" " Train Mile ... pence	33	—	33
Total Cost of Construction and Additional Requirements ... £	14,256,000	1,180,218	15,436,218
Average Rate of Interest Payable on Current Loans ... per cent.	3¾	3¾	3¾
Interest Returned on Capital Expenditure ... per cent.	4·81	—	4·44
Train Miles	4,960,855	30,449	4,991,304
Passengers Carried	* 13,854,588	* 2,121	13,856,709
Tons of Goods and Live Stock Carried	* 2,165,619	* 2,648	2,168,267
Locomotives	347	6	353
Coaching Vehicles	476	7	483
Goods and Live Stock Vehicles	6,797	137	6,934

* The figures shown are those for 1908–9 as calculations are not made for the calendar year.

RAILWAYS—TRAFFIC REVENUE.

No. 44.—Return showing the Traffic Revenue during the Five Years ended December 31st, 1909 (exclusive of Palmerston Line).

	1905.	1906.	1907.	1908.	1909.
Miles open	1,746	1,832	1,874	1,879¼	1,888
Train miles run	3,859,941	3,927,641	4,851,354	5,097,177	4,960,855
	£	£	£	£	£
Coaching	387,073	420,299	491,338	521,413	548,268
Goods and live stock	881,566	961,288	1,206,035	1,132,983	1,079,544
Miscellaneous, including rents, wharfage, &c.	36,926	36,611	42,729	48,014	47,209
Total Revenue	1,305,565	1,418,198	1,740,102	1,702,410	1,675,021
Revenue per train mile ... pence	81·18	86·66	86·08	80·16	81·04

RAILWAYS—WORKING EXPENDITURE.

No. 45.—Return showing the Working Expenditure during the Five Years ended December 31st, 1909 (exclusive of Palmerston Line).

Details.	1905.			1906.			1907.			1908.			1909.		
Miles open on December 31st	1,746			1,832			1,874			1,879¼			1,888		
Train miles run	3,850,941			3,927,041			4,851,354			5,097,177			4,000,855		
	Expenditure.	Per Cent. to Revenue.	Cost per Train Mile.	Expenditure.	Per Cent. to Revenue.	Cost per Train Mile	Expenditure.	Per Cent. to Revenue.	Cost per Train Mile.	Expenditure.	Per Cent. to Revenue.	Cost per Train Mile.	Expenditure.	Per Cent. to Revenue.	Cost per Train Mile.
	£		pence.	£		pence.	£		pence.	£		pence.	£		pence.
Maintenance of way, works, and buildings	194,316	14·88	12·08	220,453	15·07	13·84	207,079	17·11	14·73	287,411	16·88	13·53	297,748	17·78	14·40
Locomotive power	297,101	22·76	18·47	305,474	21·54	18·07	332,477	19·11	16·45	354,417	20·82	16·00	365,348	21·81	17·08
Carriages and wagons, repairs	81,286	6·23	5·05	73,989	5·22	4·52	81,780	4·70	4·04	117,900	6·93	5·55	85,248	5·09	4·12
Traffic expenses	153,923	11·79	9·57	163,017	11·49	9·66	186,950	10·72	9·23	207,048	12·16	9·75	217,173	12·96	10·51
Compensation	1,066	0·08	0·07	2,107	0·15	0·13	2,205	0·13	0·11	2,455	0·14	0·12	6,014	0·36	0·29
General charges	15,251	1·17	0·95	15,451	1·09	0·94	16,183	0·93	0·80	16,777	0·99	0·79	18,031	1·08	0·87
Total working expenses, including amount written off capital account for prime cost of rolling-stock and structures condemned	742,943	56·91	46·19	786,491	55·40	48·06	910,980	52·70	45·36	986,008	57·92	46·43	989,562	59·08	47·87
Total revenue	1,305,565	—	—	1,418,198	—	—	1,740,102	—	—	1,702,410	—	—	1,675,021	—	—
Excess of revenue over working expenses	562,622	—	—	631,707	—	—	823,122	—	—	716,402	—	—	685,459	—	—
Total cost of construction and additional requirements on open lines	13,583,014	—	—	13,752,031	—	—	13,898,738	—	—	13,998,689	—	—	14,256,000	—	—
Percentage of net revenue on cost of construction and additional requirements	—	4·14	—	—	4·59	—	—	5·92	—	—	5·12	—	—	4·81	—

TELEGRAPH.

No. 46.—Decennial Return showing the Operation of the South Australian Telegraph Department.

Year.	Number of Stations Opened.	Number of Miles, including Telephone.*		Number of Messages Transmitted.		Receipts.				Gross Value of International Messages.
						Inland Messages.		South Australian proportion of International Receipts.	Total, exclusive of Telephone.	
		Of Line Opened.	Of Wire Opened.	Inland.	International.	Local Lines.	Intercolonial Line.			
						£ s. d.	£ s. d.	£ s. d.	£ s. d.	£ s. d.
1900	285	5,742	17,543	a 1,046,577	160,711	19,218 0 4	37,953 15 9	56,292 0 7	113,463 16 8	583,015 12 3
1901	286	5,763	17,853	b 1,052,901	171,208	20,375 14 8	27,979 19 11	52,482 16 11	100,838 11 6	515,207 12 0
1902	287	5,776	18,265	1,089,044	171,443	18,744 10 11	24,240 1 7	41,696 9 9	84,681 2 3½	423,669 10 4
1903	290	6,038½	19,418½	c 1,455,151	56,634	19,510 0 2	19,645 19 8½	30,256 16 3½	e 60,412 16 2	309,629 9 4
1904	300	6,071	20,013	d 1,542,827	165,562	19,595 13 0½	20,667 1 2	32,908 6 8	f 73,171 0 10	325,605 17 11
1905	299	6,092	20,737	g 1,599,587	i 190,021	h 20,574 0 0	30,992 0 0	35,459 0 0	h 87,025 0 0	326,033 0 0
1906	304	6,101	21,180½	j 1,850,347	k 207,687	l 21,155 15 8	34,701 4 7	37,875 0 0	l m 94,074 0 0	356,134 6 11
1907	317	6,168	22,981	n 1,832,195	o 236,964	p 24,425 0 0	34,888 0 0	39,807 0 0	p q 99,337 0 0	371,109 0 0
1908	332	6,186	24,621	r 1,866,598	s 241,416	t 25,432 0 0	33,584 0 0	37,985 0 0	u 97,229 0 0	352,180 0 0
1909	346	6,224	26,568	v 1,876,858	w 233,597	x 27,845 0 0	33,296 0 0	37,073 0 0	y 99,052 0 0	324,348 0 0

* Including telephone lines and wires. *a* Includes 148,385 in transit. *b* Includes 160,685 in transit. *c* Includes 328,854 in transit. *d* Includes 305,303 in transit. *e* Not including telephone revenue, £21,153. *f* Not including telephone revenue, £26,260. *g* Includes 382,844 in transit. *h* Not including telephone revenue, £25,815. *i* Includes 100,784 in transit. *j* Includes 387,600 in transit. *k* Includes 176,071 in transit. *l* Not including telephone revenue, £30,075. *m* Including £342 for code fees, &c. *n* Includes 402,148 in transit. *o* Includes 203,488 in transit. *p* Not including telephone revenue, £33,237. *q* Including £217 for code fees, &c. *r* Includes 407,798 in transit. *s* Includes 209,128 in transit. *t* Not including telephone revenue, £31,887. *u* Including £228 for code fees, &c. *v* Includes 405,482 in transit. *w* Includes 199,281 in transit. *x* Not including telephone revenue, £36,258. *y* Including £238 for code fees, &c.

POSTAL.

No. 47.—Decennial Return showing the Number of Letters and Newspapers passing through the Post.

Year.	Number of Post Offices.	Number of Persons Employed.	Length in Miles of Mail Route.	Number of Miles Travelled by Mails in Year.	Letters.		Packets.		Newspapers.		Total.			Income
					Ship.	Inland.	Ship.	Inland.	Ship.	Inland.	Letters.	Packets.	Newspapers.	
														£ s. d.
1900	699	1,738 *a*	15,629	3,489,358	4,541,744	15,845,557	826,424	560,200	3,077,085	6,879,266	20,387,301	1,386,624	9,956,351	136,691 8 2 *k*
1901	713	1,945 *b*	16,482	3,575,724	4,745,070	16,656,448	695,653	605,189	3,144,128	6,682,943	21,401,518	1,300,842	9,827,071	138,231 10 11 *l*
1902	702	1,974 *c*	16,059	3,648,143	4,296,786	16,437,843	866,164	645,361	2,892,405	7,789,973	20,734,629	1,511,525	9,682,378	140,091 19 4 *m*
1903	706	1,973 *d*	16,207	3,627,047	4,472,138	19,935,770	1,046,953	937,359	2,845,104	5,429,338	24,407,908	1,984,312	18,274,442	162,590 0 0 *n*
1904	711	2,046 *e*	16,075	3,582,255	5,284,610	19,484,031	1,015,645	814,017	3,247,484	3,987,094	24,768,641	1,829,662	7,234,578	150,140 0 0 *o*
1905	711	1,986 *f*	15,418	3,637,136	2,895,697	23,334,640	*791,310	868,465	*1,990,089	4,727,698	26,230,337	1,659,775	6,717,787	152,530 0 0 *p*
1906	713	1,989 *g*	15,309	3,620,004	*3,223,171	29,572,523	793,510	911,487	2,150,882	5,563,811	32,795,694	1,704,997	7,714,693	166,094 0 0 *q*
1907	716	2,028 *h*	17,522	3,640,340	†4,032,577	20,611,311	‡822,348	§5,516,245	2,200,445	4,085,652	24,643,888	6,338,593	6,346,097	186,736 0 0 *r*
1908	715	2,108 *i*	17,417	3,564,730	†3,726,823	19,804,270	‡771,333	7,394,992	2,409,645	4,243,310	23,531,093	8,166,325	6,652,955	193,563 0 0 *s*
1909	723	2,155 *j*	19,875	3,621,694	†3,761,072	24,152,443	‡962,987	10,492,584	2,543,543	5,067,312	27,913,515	11,455,571	7,610,855	209,901 0 0 *t*

a Including 532 non-official postmasters.
b Including 507 non-official postmasters.
c Including 545 non-official postmasters.
d Including 519 non-official postmasters.
e Including 559 non-official postmasters.
f Including 544 non-official postmasters and 259 mail contractors.
g Including 537 non-official postmasters and 255 mail contractors.
h Including 514 non-official postmasters and 261 mail-contractors.
i Including 512 non-official postmasters and 237 mail contractors.
j Including 609 non-official postmasters, and 259 mail contractors.
k Including Money Order, £5,791 3s.; total revenue, Post and Telegraph Department, £298,917.
l Including Money Order, £6,049 15s., but excluding miscellaneous items; total revenue, Post and Telegraph Department, £274,084.
m Including Money Order, £5,426 15s. 3d., excluding miscellaneous items; total revenue, Post and Telegraph Department, £263,012.
n Including Money Order, £5,533, but excluding miscellaneous items, £13,208; total revenue of the Post and Telegraph Department, £268,304.
o Including Money Order, £5,001, but excluding miscellaneous items, £2,289; total revenue Post and Telegraph Department, £259,896.
p Including Money Order, £5,000, but excluding miscellaneous items, £6,381; total revenue Post and Telegraph Department, £274,891.
q Including Money Order, £6,338, but excluding £11,585 for miscellaneous items; total revenue, Post and Telegraph Department, £301,829.
r Including Money Order, £6,134, but omitting £11,657 for miscellaneous items; total revenue, Post and Telegraph Department, £330,968.
s Including Money Order, £6,249, but excluding £15,448 for miscellaneous items; total revenue, Post and Telegraph Department, £342,411.
t Including Money Order, £6,809, but excluding £10,948 for miscellaneous items; total revenue, Post and Telegraph Department, £362,150.

* Alteration in mode of counting. In previous years some correspondence has been included twice over. † Received from other States and places beyond the Commonwealth. ‡ The packets received from places beyond the Commonwealth are included with the newspapers. § Packets posted at G.P.O. were not counted in previous years.

POST OFFICE—MONEY ORDERS.

No. 48.—Decennial Return showing the Number and Amount of Money Orders Issued and Paid.

Year.	No. of Offices.	Issued.				Paid.			
		Number.	Amount.			Number.	Amount.		
			£	s.	d.		£	s.	d.
1900	192	93,928	256,542	5	9	82,546	287,760	5	2
1901	193	99,526	264,330	0	0	81,078	283,875	0	0
1902	193	78,041	246,826	1	0	82,479	295,371	18	7
1903	195	71,933	251,655	4	4	82,932	310,058	10	9
1904	197	73,669	257,034	0	0	83,581	307,039	0	0
1905	192	74,019	264,609	0	0	81,614	303,526	0	0
1906	193	75,728	269,232	19	10	78,786	292,540	9	6
1907	196	80,015	293,053	8	5	83,748	322,256	7	11
1908	200	82,334	298,144	6	4	81,226	314,932	10	3
1909	204	89,526	323,932	0	0	81,733	319,983	0	0

POSTAL NOTES.

No. 49.—Decennial Return showing the Number and Amount of South Australian Postal Notes Paid.

Year.	Number of each Class of Notes.															Total.			
	6d.	1s.	1s. 6d.	2s.	2s. 6d.	3s.	3s. 6d.	4s.	4s. 6d.	5s.	7s. 6d.	10s.	10s. 6d.	15s.	£1	Number.	Amount.		
																	£	s.	d.
1900	—	9,533	7,862	16,418	21,229	25,919	18,308	25,658	20,001	38,682	16,636	37,509	9,839	16,641	20,105	284,340	94,500	0	6
1901	—	10,120	8,100	16,456	22,069	27,208	18,677	26,617	20,512	41,315	17,308	39,009	10,022	17,238	20,256	294,907	97,575	16	0
1902	—	10,174	8,252	16,173	21,408	27,330	19,034	26,730	21,574	37,897	17,953	40,779	10,413	17,794	21,696	297,207	100,155	19	0
1903	—	11,847	8,883	17,381	22,158	28,702	20,515	28,137	22,620	39,821	19,232	43,099	11,263	19,723	26,846	320,227	110,646	16	6
1904	—	13,185	9,766	18,765	23,930	30,157	22,246	30,693	24,623	43,040	20,572	45,144	12,239	20,879	29,362	344,601	118,848	1	0
1905	—	15,654	11,404	20,768	26,432	33,806	24,785	34,490	27,306	45,112	21,842	48,483	12,838	21,858	33,003	377,781	129,315	12	6
1906	—	17,053	12,564	22,193	28,369	37,687	26,027	36,487	28,011	48,750	22,270	50,251	12,642	22,654	35,491	400,449	136,150	16	6
1907	—	19,333	14,183	24,418	30,799	39,953	27,330	38,835	29,625	52,063	24,194	53,867	13,724	23,862	39,986	432,172	147,639	19	6
1908	2,545	20,815	14,009	25,163	32,736	41,195	28,461	38,658	30,800	54,170	25,161	56,786	14,184	25,232	46,068	456,083	158,469	7	0
1909	5,077	23,134	15,660	27,667	35,420	43,688	31,215	42,566	32,478	59,163	28,062	61,727	15,154	28,640	51,945	501,536	175,035	5	0

POST OFFICE—MONEY ORDERS.

No. 50.—Decennial Return showing the Number and Amount of Money Orders Issued in South Australia upon Places in—

Year.	United Kingdom.		Foreign Countries through the United Kingdom.		Victoria.		New South Wales.		Queensland.		Tasmania.		New Zealand.		Western Australia.		Hongkong.		India.		Cape of Good Hope.	
	No.	Amount.	No.	Amount.	No.	Amount.	No.	Amount.	No.	Amount.	No.	Amount.	No.	Amount.	No.	Amount.	No.	Amount.	No.	Amount	No.	Amount.
		£ s. d.		£ s. d.		£ s. d.		£ s. d.		£ s. d.		£ s. d.		£ s. d.		£ s. d.		£ s. d.		£ s. d.		£ s. d.
1900	7,133	15,802 7 2	479	1,926 19 1	10,000	27,545 18 4	5,211	16,886 3 0	461	1,793 1 0	21,764	19,500 18 8	503	1,850 0 7	2,714	9,854 12 1	200	1,777 6 5	382	2,260 10 5	82	285 2 0
1901	6,813	15,130 10 0	1,544	3,513 2 9	11,114	30,472 8 8	6,078	19,340 3 1	575	2,263 5 0	24,982	20,115 15 3	584	2,012 5 0	2,194	9,483 10 11	202	1,107 8 3	351	1,668 12 3	58	144 18 6
1902	6,767	14,205 8 5	1,248	2,372 18 0	10,415	30,742 12 0	6,032	20,625 7 2	821	3,277 5 11	5,075	5,007 1 10	600	2,001 18 2	2,300	11,486 10 4	223	1,223 12 11	384	2,221 18 5	52	173 8 11
1903	7,131	14,808 6 4	669	2,073 1 10	9,446	31,100 9 7	5,273	19,000 13 4	803	3,006 6 4	388	1,416 2 3	595	2,143 5 0	2,301	13,012 12 3	308	1,702 0 8	303	1,521 17 5	62	247 4 3
1904	7,416	14,653 0 0	836	2,126 0 0	9,120	31,100 0 0	5,475	23,358 0 0	608	5,032 0 0	340	1,307 0 0	664	2,331 0 0	2,563	14,533 0 0	303	2,054 0 0	360	1,707 0 0	33	85 0 0
1905	7,575	15,000 0 0	543	1,806 0 0	9,180	30,931 0 0	5,954	24,108 0 0	1,216	8,403 0 0	365	1,728 0 0	737	2,812 0 0	2,733	15,235 0 0	200	1,210 0 0	510	3,882 0 0	34	62 0 0
1906	8,278	15,335 10 9	481	1,557 12 0	9,030	32,559 7 5	6,586	25,475 0 3	1,215	8,410 14 10	381	1,929 13 11	780	2,667 11 11	2,993	17,878 15 5	173	1,452 6 0	471	2,339 19 5	27	79 15 2
1907	8,266	16,418 5 1	503	1,755 4 7	10,325	39,085 15 3	7,182	30,110 9 2	1,147	7,958 4 4	414	1,729 5 7	860	2,837 0 1	3,532	20,991 2 10	173	1,640 17 3	404	2,191 18 0	35	18 11 7
1908	9,052	17,710 19 7	408	2,080 0 8	10,572	39,665 3 6	8,110	33,570 3 5	1,305	8,222 2 7	943	2,045 18 4	957	3,307 5 4	3,264	18,817 3 0	181	1,283 19 11	408	1,959 19 3	104	324 7 5
1909	10,743	19,702 19 10	614	2,748 0 2	11,243	41,938 0 0	8,733	38,933 0 0	1,523	10,589 0 0	735	3,325 0 0	982	3,491 0 0	4,187	21,870 0 0	103	1,100 0 0	381	2,466 0 0	109	231 0 0

Year.	Straits Settlements.		Ceylon.		United States.		Mauritius.		Canada.		Germany.		Fiji.		Austria.		New Guinea.		German New Guinea.		South Africa.	
	No.	Amount.	No.	Amount.	No.	Amount.	No.	Amount.	No.	Amount.	No.	Amount.	No.	Amount	No.	Amount.	No.	Amount.	No.	Amount.	No.	Amount.
		£ s. d.		£ s. d.		£ s. d.		£ s. d.		£ s. d.		£ s. d.		£ s. d.		£ s. d		£ s. d.		£ s. d.		£ s. d.
1900	15	55 17 1	30	97 6 1	652	1,769 0 5	2	3 0 0	40	344 7 8	783	1,053 2 0	3	11 12 3	—	—	—	—	—	—	10	37 11 3a
1901	4	19 19 0	38	160 13 0	855	1,952 8 10	1	3 0 0	48	329 2 3	780	2,302 19 9	6	30 0 0	—	—	—	—	—	—	15	19 12 7a
1902	—	—	58	255 12 10	1,210	2,795 6 2	4	4 2 0	53	354 8 1	535	1,514 3 7	9	20 13 7		—	—	—	—	—	12	68 15 6a
1903	10	37 8 3	41	170 1 6	1,327	2,731 16 7	2	5 5 0	47	152 5 11	584	1,805 0 3	—	—	—	—	—	—	—	—	36	102 13 5a
1904	10	27 0 0	55	168 0 0	1,308	2,180 0 0	11	43 0 0	52	172 0 0	593	1,811 0 0	3	3 0 0	—	—	—	—	—	—	25 40	67 0 0a 100 0 0b
1905	22	92 0 0	46	136 0 0	1,222	2,116 0 0	13	31 0 0	48	115 0 0	546	1,773 0 0	9	17 0 0	—	—	—	—	—	—	26 30	85 0 0a 124 0 0b
1906	32	119 17 5	46	102 9 0	1,208	2,334 13 11	7	22 0 0	4	134 18 0	556	1,590 3 9	5	14 3 0		—	—	—	—	—	27 28 3	89 2 8a 84 1 10b 4 10 8c
1907	17	81 7 7	33	104 10 7	1,273	2,071 0 0	9	21 15 0	38	107 5 2	580	1,705 8 0	6	24 16 0	12	43 15 0	—	—	—	—	30 20 2	54 14 3a 91 0 0b 3 13 0c
1908	13	83 9 10	39	106 3 4	1,270	2,259 13 0	3	2 0 0	60	101 3 10	620	1,555 14 0	10	41 13 4	88	244 17 4	6	63 7 0	—	—	42 44 5	100 11 0a 185 0 10b 8 0 0c
1909	13	19 0 0	60	225 0 0	1,352	2,660 0 0	5	3 0 0	69	249 0 0	601	1,620 0 0	7	12 0 0	52	160 0 0	3	7 0 0	—	—	52 80 12	209 0 0a 143 0 0b 53 0 0c

a Natal. *b* Transvaal. *c* Orange River Colony.

No. 3.

POST OFFICE—MONEY ORDERS.

No 51.—Decennial Return showing the Number and Amount of Money Orders Drawn upon South Australia by Places in—

Year.	United Kingdom.		Foreign Countries through the United Kingdom.		Victoria.		New South Wales.		Queensland.		Tasmania.		New Zealand.		Western Australia.		Hongkong.		India.		Cape of Good Hope.	
	No.	Amount.	No.	Amount.	No.	Amount.	No.	Amount.	No.	Amount.	No.	Amount.	No.	Amount.	No.	Amount.	No.	Amount.	No.	Amount.	No.	Amount.
		£ s. d.		£ s. d.		£ s. d.		£ s. d.		£ s. d.		£ s. d		£ s. d.		£ s. d.		£ s. d		£ s. d.		£ s. d.
1900	2,625	8,295 12 6	103	308 10 1	4,233	13,066 5 3	13,112	39,780 4 5	746	3,283 4 0	1,228	4,686 0 8	847	2,059 6 5	15,464	58,744 5 1	14	33 5 10	94	396 13 5	274	1,490 13 3
1901	2,680	8,101 19 6	73	270 17 2	4,395	13,742 16 4	10,930	33,145 9 3	666	2,940 7 8	1,324	5,189 10 1	957	2,408 2 0	15,012	60,617 10 10	9	28 7 0	77	339 16 2	373	2,054 1 4
1902	2,832	8,695 18 5	74	285 4 11	4,433	14,428 15 6	9,783	29,799 16 10	670	4,312 0 7	1,031	3,802 19 10	1,038	2,955 6 5	18,920	75,448 3 4	10	9 0 8	84	313 12 2	570	2,033 14 10
1903	2,926	8,624 4 0	82	303 3 0	3,728	13,255 13 2	10,035	32,451 7 8	775	4,209 2 8	964	4,247 0 3	1,324	3,474 0 11	18,770	79,321 6 10	18	24 14 0	94	309 9 11	733	3,704 17 10
1904	2,928	8,220 0 0	93	316 0 0	3,781	13,583 0 0	10,408	34,446 0 0	707	3,845 0 0	1,016	4,929 0 0	1,515	4,051 0 0	18,161	76,308 0 0	17	48 0 0	100	449 0 0	333	1,342 0 0
1905	2,997	8,187 0 0	93	456 0 0	3,772	14,360 0 0	11,031	37,172 0 0	585	2,907 0 0	873	4,489 0 0	1,582	4,172 0 0	15,015	67,973 0 0	23	58 0 0	117	604 0 0	269	1,104 0 0
1906	2,807	7,883 16 6	79	345 8 7	3,823	14,714 10 1	11,323	39,041 12 11	722	3,902 17 2	605	2,658 17 7	1,772	5,225 18 10	13,135	58,423 1 11	47	134 11 5	109	474 5 4	188	691 16 4
1907	2,786	7,693 14 4	88	315 17 2	4,287	17,377 12 5	14,546	53,250 17 3	896	5,898 15 1	706	3,510 6 0	1,914	5,774 13 0	11,953	57,954 15 8	41	128 15 3	100	308 6 5	182	707 2 3
1908	2,624	8,203 18 7	61	325 19 1	4,120	16,522 1 8	12,746	48,201 16 4	975	5,627 7 4	621	2,604 11 11	2,316	6,266 10 8	11,255	56,525 14 1	37	103 14 8	81	327 7 0	145	569 7 10
1909	2,802	8,121 19 2	80	253 0 10	4,444	18,886 0 0	10,537	42,100 0 0	1,211	7,069 0 0	523	2,226 0 0	1,942	5,381 0 0	10,968	56,522 0 0	13	16 0 0	118	444 0 0	157	648 0 0

Year.	Straits Settlements.		Ceylon.		United States.		Mauritius.		Canada.		Germany.		Fiji.		Austria.		New Guinea.		German New Guinea.		South Africa.		British North Borneo		Samoa.	
	No.	Amount.	No.	Amount.	No.	Amount.	No.	Amount.	No.	Amount.	No.	Amount.	No.	Amount.	No.	Amount.	No.	Amount.	No.	Amount.	No.	Amount.	No.	Amount	No.	Amount.
		£ s. d.		£ s. d.		£ s. d.		£ s. d.		£ s. d.		£ s. d.		£ s. d.		£ s. d.		£ s. d.		£ s. d.		£ s. d.		£ s. d.		£ s. d.
1900 ...	28	117 3 9	5	21 9 10	152	503 14 2	5	10 5 4	42	142 3 1	157	828 9 11	22	95 4 5	—	—	—	—	—	—	87	355 5 3a	—	—	—	—
1901 ...	10	19 12 6	10	35 8 6	167	483 15 11	1	1 0 0	43	123 8 1	170	934 0 10	21	132 19 3	—	—	—	—	—	—	150	673 5 2a	—	—	—	—
1902 ...	19	32 14 1	14	35 4 3	206	854 6 3	1	5 0 0	28	67 9 9	155	1,192 11 11	10	112 10 11	—	—	—	—	—	—	205	1,288 17 0a	—	—	—	—
1903 ...	31	85 19 5	7	17 15 8	246	824 14 3	2	3 1 7	36	146 8 5	147	1,112 6 11	20	158 18 11	—	—	—	—	—	—	479	2,503 11 6a	—	—	—	—
1904 ...	48	151 0 0	4	9 0 0	268	940 0 0	3	2 0 0	55	292 0 0	187	1,482 0 0	26	110 0 0	—	—	—	—	—	—	221 657	1,102 0 0a 3,118 0 0b	— —	— —	— —	— —
1905 ...	42	158 0 0	17	65 0 0	207	1,042 0 0	8	11 0 0	57	250 0 0	150	1,012 0 0	10	50 0 0	—	—	—	—	—	—	173 502	654 0 0a 2,841 0 0b	— —	— —	— —	— —
1906 ...	47	182 12 10	14	228 0 0	305	1,122 4 6	5	9 5 5	57	213 17 11	136	584 14 7	30	152 3 10	—	—	—	—	—	—	70 374 12	241 4 2a 2,004 10 11b 97 7 10c	—	—	—	—
1907 ...	37	175 16 6	14	245 10 6	368	1,314 10 8	7	5 9 0	70	395 0 10	151	709 15 6	37	291 13 7	2	3 9 0	3	14 10 0	—	—	63 324 9	106 0 11a 1,778 19 2b 35 11 0c	—	—	—	—
1908 ...	51	215 13 3	22	73 17 7	383	1,247 18 10	7	14 2 3	75	278 14 3	155	730 4 3	35	158 13 6	8	29 5 9	6	30 5 7	4	24 0 0	52 301 8	280 17 8a 1,403 12 10b 64 8 0c	—	—	—	—
1909 ...	40	155 0 0	15	39 0 0	406	1,295 0 0	7	4 0 0	80	359 0 0	148	787 0 0	55	210 0 0	9	43 0 0	9	52 0 0	11	27 0 0	46 203 0	231 0 0a 1,322 0 0b 22 0 0c	1	7 0 0	2	1 0 0

a Natal. *b* Transvaal. *c* Orange River Colony.

BANKING.

No. 52.—Statement of the General Abstracts rendered pursuant to the Banking Companies Act, No. 25 of 1863, and the Banking Companies Amendment Act, No. 5 of 1875, showing the Average Amount of Liabilities and Assets of the several Banks within the State of South Australia; also the Amount of Government Deposits, taken from their weekly statements for the Year ended December 31st, 1909.

Liabilities.

Banks.	Quarter.	Notes in Circulation.	Bills in Circulation.	Balances due to other Banks.	Deposits. Not bearing Interest.	Deposits. Bearing Interest.	Deposits. Total.	Total Average Liabilities.	Government Deposits. Not bearing Interest.	Government Deposits. Bearing Interest.	Government Deposits. Total.
		£ s. d.	£ s. d.	£ s. d.	£ s. d.	£ s. d.	£ s. d.	£ s. d.	£ s. d	£ s. d.	£ s. d.
Bank of Australasia	March	29,931 7 9	2,037 14 6	5,881 7 1	340,649 12 10	394,625 5 1	735,274 17 11	773,125 7 3	52,171 12 6	—	52,171 12 6
	June	33,793 7 9	1,612 19 4	8,069 15 0	327,281 16 4	406,767 7 3	734,049 3 7	777,525 5 8	44,309 10 7	—	44,309 10 7
	September	29,499 12 4	3,466 8 8	6,036 14 2	296,745 16 10	415,992 18 3	712,738 15 1	751,741 10 3	22,322 1 2	—	22,322 1 2
	December	38,872 10 10	3,013 16 9	6,960 19 3	357,680 18 5	422,486 1 4	780,166 19 9	829,014 6 7	87,552 0 9	—	87,552 0 9
Union Bank of Australia, Limited	March	55,875 16 11	2,904 7 2	617 9 1	697,966 1 9	1,123,698 1 3	1,821,664 3 0	1,881,061 16 2	39,399 1 11	—	39,399 1 11
	June	51,030 3 1	4,393 0 6	466 3 1	663,825 12 10	1,150,871 7 7	1,814,697 0 5	1,870,586 7 1	35,808 6 10	—	35,808 6 10
	September	46,374 18 5	4,150 3 8	425 1 8	581,439 3 5	1,160,741 6 7	1,742,180 10 0	1,793,130 13 9	9,087 7 8	—	9,087 7 8
	December	48,959 7 9	4,690 10 6	317 5 4	644,098 6 9	1,167,180 3 4	1,811,278 10 1	1,865,245 13 8	59,207 14 11	—	59,207 14 11
National Bank of Australasia, Limited	March	110,730 9 7	2,069 19 10	28,745 10 5	811,054 15 6	1,347,558 7 2	2,158,613 2 8	2,300,159 2 6	12,648 9 5	-	12,648 9 5
	June	103,730 6 2	3,104 2 2	37,224 10 7	783,372 0 11	1,431,479 10 9	2,214,851 11 8	2,358,910 10 7	10,804 9 2	—	10,804 9 2
	September	91,882 4 7	2,038 12 9	26,981 18 3	701,609 13 0	1,500,812 14 6	2,202,422 7 6	2,323,325 3 1	6,590 7 6	—	6,590 7 6
	December	92,233 4 7	2,060 1 8	30,654 19 6	693,356 2 4	1,530,173 16 5	2,223,529 18 9	2,348,478 4 6	4,656 1 2	—	4,656 1 2
English, Scottish, and Australian Bank, Limited	March	26,074 0 0	—	6,925 12 10	412,797 0 0	470,080 11 10	882,877 11 10	*1,231,065 13 10	13,677 15 8	—	13,677 15 8
	June	27,769 0 0	—	5,868 8 2	397,965 17 6	520,078 8 11	918,044 6 5	†1,266,500 0 8	15,372 19 5	—	15,372 19 5
	September	25,910 10 9	—	5,946 11 10	354,386 19 1	550,856 9 3	905,243 8 4	‡1,249,200 13 11	6,891 3 3	—	6,891 3 3
	December	24,251 7 8	—	5,286 17 7	326,403 0 9	551,304 6 2	877,707 6 11	§1,218,504 18 3	3,490 17 7	—	3,490 17 7
Bank of Adelaide	March	201,168 1 6	19,046 8 0	7,573 18 10	1,291,305 12 5	1,401,654 18 10	2,692,960 11 3	2,920,748 19 7	68,274 2 7	—	68,274 2 7
	June	187,792 18 5	1,181 15 9	4,654 15 1	1,215,969 11 6	1,483,585 19 7	2,699,555 11 1	2,893,185 0 4	50,543 5 2	—	50,543 5 2
	September	178,345 16 11	2,034 4 9	5,571 3 11	1,158,785 5 7	1,499,962 0 7	2,658,747 6 2	2,844,698 11 9	75,542 5 0	—	75,542 5 0
	December	182,403 4 7	1,166 1 7	7,139 0 11	1,145,697 7 8	1,537,036 2 4	2,682,733 10 0	2,873,441 17 1	83,522 4 11	—	83,522 4 11
Bank of New South Wales	March	72,999 10 9	562 5 1	3,532 6 1	219,292 8 4	397,884 17 5	617,177 5 9	694,271 7 8	25,664 1 9	-	25,664 1 9
	June	74,833 10 9	782 9 5	5,916 11 5	369,140 11 7	226,867 19 3	596,008 10 10	677,541 2 5	47,614 7 3	—	47,614 7 3
	September	69,886 7 8	1,076 10 3	5,019 1 2	365,252 2 1	205,487 18 11	570,740 1 0	646,722 0 1	26,666 2 6	—	26,666 2 6
	December	74,472 9 3	682 14 4	6,306 9 0	356,988 2 10	388,141 4 4	745,129 7 2	826,590 19 9	82,548 17 1	—	82,548 17 1
Commercial Bank of Australia, Limited	March	51,891 16 3	1,102 19 4	—	277,604 1 1	152,678 15 4	430,282 16 5	483,277 12 0	29,328 9 5	—	29,328 9 5
	June	44,514 1 4	578 8 10	—	255,928 14 4	179,924 17 1	435,853 11 5	480,946 1 7	12,900 18 3	—	12,900 18 3
	September	38,134 14 6	440 12 11	—	249,886 12 8	200,219 8 0	450,106 0 8	488,681 8 1	32,920 0 10	—	32,920 0 10
	December	36,748 4 2	500 14 4	—	230,655 12 2	210,776 1 0	441,431 13 2	478,680 11 8	15,212 5 0	—	15,212 5 0
Total Averages	March	548,671 2 9	27,723 13 11	53,276 4 4	4,050,669 11 11	5,288,180 16 11	9,338,850 8 10	10,283,709 19 0	241,163 13 3	—	241,163 13 3
	June	523,463 7 6	11,652 16 0	62,200 3 4	4,013,484 5 0	5,390,575 10 5	9,413,059 15 5	10,325,194 8 4	217,353 16 8	—	217,353 16 8
	September	480,034 5 2	13,206 13 0	49,980 11 0	3,708,105 12 8	5,534,072 16 1	9,242,178 8 9	10,097,500 0 11	180,019 7 11	—	180,019 7 11
	December	497,940 8 10	12,113 19 2	56,665 11 7	3,754,879 10 11	5,807,097 14 11	9,561,977 5 10	10,439,956 11 6	336,190 1 5	—	336,190 1 5

* Including £315,188 9s. 2d. perpetual inscribed stock. † Including £314,818 6s. 1d. perpetual inscribed stock. ‡ Including £312,100 3s. perpetual inscribed stock. § Including £311,250 6s. 1d. perpetual inscribed stock.

BANKING.

No. 52.—Statement of the General Abstracts of the several Banks—*continued.*

Assets.

Banks.	Quarter.	Coined Gold, Silver, and other Metals.	Gold and Silver in Bullion and Bars.	Government Securities.	Landed Property and Bank Premises.	Notes and Bills of other Banks.	Balances due from other Banks.	Notes and Bills Discounted, and other Debts to Banks, not before enumerated.	Total Average Assets.	Percentage the reserve of Coin and Bullion bears to the Bank's Liabilities at call.
		£ s. d.	£ s. d.	£ s. d.	£ s. d.	£ s. d.	£ s. d.	£ s. d.	£ s. d.	
Bank of Australasia	March	300,943 14 9	—	—	20,919 15 7	10,571 6 3	—	209,958 11 3	542,393 7 10	38·93
	June	332,260 6 4	—	—	21,143 4 11	8,757 6 8	—	220,703 13 1	582,864 11 0	42·73
	September	292,243 11 3	—	—	20,937 14 5	9,274 19 8	—	250,485 15 0	572,942 0 4	38·86
	December	315,147 16 10	—	—	19,116 16 1	7,891 9 3	—	284,318 13 8	626,474 15 10	38·02
Union Bank of Australia, Limited	March	318,321 8 10	—	—	47,975 0 0	26,163 18 0	325 17 9	1,172,052 1 5	1,564,838 6 0	16·92
	June	449,138 19 9	—	—	47,975 0 0	21,210 16 1	32 12 3	1,059,898 17 1	1,578,256 5 2	24·01
	September	394,168 12 8	—	—	42,000 0 0	17,005 5 0	99 17 8	1,034,373 14 4	1,487,647 9 8	21·98
	December	303,319 18 3	—	—	42,000 0 0	22,924 2 6	283 4 5	1,032,384 4 5	1,400,911 9 7	16·26
onal Bank of Australasia, Limited	March	394,399 8 5	—	—	80,689 8 3	23,909 1 0	1,943 1 10	1,401,974 4 0	1,902,915 3 6	17·14
	June	371,891 9 3	—	—	80,632 0 6	21,789 9 3	1,683 9 7	1,416,182 19 1	1,892,179 7 8	15·77
	September	391,433 1 9	—	—	81,205 9 11	2,564 2 5	20,549 13 4	1,471,111 15 1	1,966,864 2 6	16·85
	December	367,629 4 8	—	—	81,898 11 6	24,284 4 10	1,022 8 4	1,460,804 13 3	1,935,939 2 7	15·65
English, Scottish, and Australian Bank, Limited	March	200,541 8 0	2,259 0 0	—	50,080 0 0	18,738 1 10	4,289 2 11	526,292 16 6	802,200 9 3	16·47
	June	119,621 17 8	1,895 0 0	—	50,080 0 0	17,514 11 2	3,432 16 2	545,649 5 1	738,193 10 1	9·59
	September	93,039 0 7	3,068 6 1	—	50,080 0 0	18,195 7 0	3,166 18 5	614,863 15 6	782,413 7 7	7·69
	December	144,883 10 9	3,446 0 0	—	49,926 3 0	18,407 0 5	4,729 5 6	651,612 15 5	873,004 15 1	12·17
Bank of Adelaide	March	454,452 6 4	4,448 9 4	94,659 9 9	82,467 10 7	10,463 4 7	72,167 8 0	1,755,484 6 0	2,474,142 14 7	15·71
	June	453,606 18 6	1,774 6 4	94,730 0 0	75,092 8 9	9,037 9 3	70,430 2 5	1,790,650 17 0	2,495,322 2 3	15·74
	September	484,775 15 10	1,142 13 10	94,730 0 0	79,334 16 5	8,421 6 2	83,572 16 6	1,809,726 10 11	2,561,703 19 8	17·08
	December	488,413 16 10	856 7 10	94,699 4 7	82,307 19 11	10,493 1 6	74,573 18 11	1,914,424 6 6	2,665,768 16 1	17·03
Bank of New South Wales	March	191,401 2 9	—	23,571 10 10	29,988 14 7	223 13 10	15,033 4 6	418,776 9 5	678,994 15 11	27·57
	June	213,480 3 4	—	23,571 10 10	30,000 0 0	214 18 5	8,725 8 1	418,427 14 4	694,419 15 0	31·51
	September	360,410 2 3	—	23,571 10 10	30,000 0 0	247 0 0	14,039 7 4	398,102 6 9	826,370 7 2	55·73
	December	553,706 14 9	—	23,571 10 10	30,000 0 0	493 16 11	15,489 12 9	332,040 14 11	955,302 10 2	66·99
Commercial Bank of Australia, Limited	March	132,025 15 5	2,340 0 0	—	31,490 0 0	12,392 5 8	—	236,576 18 4	414,824 19 5	27·80
	June	114,327 16 3	2,905 0 0	—	31,151 10 10	12,564 17 9	—	238,513 6 5	399,462 11 3	24·38
	September	146,566 5 9	3,362 0 0	—	32,305 0 0	10,749 19 4	—	254,750 14 0	447,733 19 1	30·08
	December	139,934 11 1	4,297 0 0	—	32,477 18 2	10,419 3 10	—	284,968 6 4	472,096 19 5	30·13
Total Averages	March	1,992,085 4 6	9,047 9 4	118,231 0 7	343,610 9 0	102,461 11 2	93,758 15 0	5,721,115 6 11	8,380,309 16 6	19·46
	June	2,054,327 11 1	6,574 6 4	118,301 10 10	336,074 5 0	91,089 8 7	84,304 8 6	5,690,026 12 1	8,380,698 2 5	19·96
	September	2,162,636 10 1	7,572 19 11	118,301 10 10	335,863 0 9	66,457 19 7	121,428 13 3	5,833,414 11 7	8,645,675 6 0	21·49
	December	2,313,035 13 2	8,599 7 10	118,270 15 5	337,727 8 8	94,912 19 3	96,098 9 11	5,960,553 14 6	8,929,198 8 9	22·24

BANKING.

No. 53.—Return of Capital and Profits of the several Banks within the State of South Australia, December 31st, 1909.

Banks.	Amount of Capital and Stock Paid up.	Rate of last Dividend declared to Shareholders.	Amount of last Dividend.	Amount of Received Profits at the time of declaring such Dividend.
	£ s. d.		£ s. d.	£ s. d.
Bank of Australasia	1,600,000 0 0	12 per cent. (Per annum)	(a) 112,000 0 0	1,676,906 0 0
Union Bank of Australia, Limited	1,500,000 0 0	10 per cent. (Per annum)	(b) 105,000 0 0	1,308,005 10 7
National Bank of Australasia, Limited	1,498,220 0 0	6 per cent. preference; 6 per cent. ordinary (Per annum)	(c) 9,173 8 0; (d) 35,773 4 0	222,419 0 6
English, Scottish, and Australian Bank, Limited	539,437 10 0	6 per cent. (Per annum)	32,366 5 0	212,039 1 6
Bank of Adelaide	400,000 0 0	10 per cent. (Per annum)	20,000 0 0	381,674 11 4
Bank of New South Wales	2,500,000 0 0	10 per cent. (Per annum)	125,000 0 0	1,700,000 0 0
Commercial Bank of Australia, Limited	2,212,969 0 0	3 per cent. preference (Per annum)	31,760 5 0	7,930 14 3
Total Averages	10,250,626 10 0	—	471,073 2 0	5,508,975 4 2

(a) Including bonus, £10,000. (b) Including bonus, £30,000. (c) Preference. (d) Ordinary.

No. 54.—Decennial Return showing the Average Liabilities and Assets of the several Banks in the last quarter of each Year.

Liabilities.

Year.	Notes in Circulation.	Bills in Circulation.	Balances due to other Banks.	Deposits.	Total Average Liabilities.
	£ s. d.	£ s. d.	£ s. d.	£ s. d.	£ s. d.
1900	391,688 15 6	10,667 1 10	35,019 7 10	5,778,325 1 10	6,215,700 7 0
1901	394,601 18 5	15,609 17 2	36,600 12 9	5,903,921 8 2	6,350,733 16 6
1902	361,372 1 10	12,179 19 10	34,341 11 8	5,926,113 15 9	6,334,007 9 1
1903	380,115 13 5	11,992 10 4	34,715 17 4	6,046,063 5 4	6,472,887 6 5
1904	378,548 17 7	12,475 5 6	42,825 8 4	6,297,625 19 5	(a) 7,058,019 12 4
1905	373,604 8 8	7,969 3 9	52,929 0 0	6,866,281 8 9	(b) 7,623,060 4 2
1906	418,071 17 11	11,820 11 11	63,061 18 1	7,485,246 10 10	(c) 8,291,952 7 3
1907	496,326 15 0	9,565 11 2	56,422 19 10	8,163,965 0 5	(d) 9,030,843 11 0
1908	495,079 10 7	9,715 12 4	46,685 14 7	8,601,570 10 8	(e) 9,466,323 5 1
1909	497,940 8 10	12,113 19 2	56,665 11 7	9,561,977 5 10	(f) 10,439,956 11 6

(a) Including £326,544 18s. 6d. Perpetual Inscribed Stock. (b) Including £322,276 3s. Perpetual Inscribed Stock. (c) Including £313,751 8s. 6d. Perpetual Inscribed Stock. (d) Including £313,503 4s. 7d. Perpetual Inscribed Stock. (e) Including £313,271 10s 11d. Perpetual Inscribed Stock. (f) Including £311,250 6s. 1d. Perpetual Inscribed Stock.

Assets.

Year.	Coined Gold, Silver, and other Metals.	Gold and Silver in Bullion or Ingots.	Government Securities.	Landed Property and Bank Premises.	Notes and Bills of other Banks.	Balances due from other Banks.	Notes and Bills Discounted, and other Debts to Banks not before enumerated	Total Average Assets.
	£ s. d.	£ s. d.	£ s. d.	£ s. d.	£ s. d.	£ s. d.	£ s. d.	£ s. d.
1900	1,618,107 7 6	11,835 9 11	111,439 8 10	461,449 4 11	36,091 3 1	65,640 4 10	4,244,728 17 1	6,549,291 16 2
1901	1,640,856 18 2	15,218 2 2	105,971 10 10	462,830 2 3	38,922 14 0	79,607 16 5	4,273,098 5 6	6,616,505 9 4
1902	1,524,668 15 7	22,297 16 9	105,971 10 10	439,621 19 0	46,124 4 7	79,453 7 1	4,262,899 18 3	6,481,037 12 1
1903	1,548,877 3 8	16,672 3 2	95,971 10 10	428,402 0 7	61,930 19 5	49,857 4 0	4,345,736 5 3	6,547,447 6 11
1904	1,554,651 3 4	14,986 16 3	95,571 10 10	425,941 0 3	56,761 19 3	71,505 0 8	4,532,073 8 0	6,751,490 18 6
1905	1,847,191 4 11	14,499 13 11	99,874 15 10	411,071 18 1	58,818 1 7	116,253 16 3	4,878,065 8 7	7,425,774 19 2
1906	1,755,613 13 3	15,212 7 2	121,409 17 6	407,981 9 4	56,353 6 7	97,857 12 3	5,300,245 5 2	7,760,673 11 3
1907	1,964,458 8 0	10,827 12 3	123,309 17 6	362,450 5 10	61,226 16 4	97,489 2 3	5,499,607 5 3	8,119,369 7 5
1908	1,868,264 0 2	9,791 9 7	118,279 2 1	345,743 11 8	94,154 18 3	101,180 12 1	5,930,751 15 4	8,468,165 9 2
1909	2,313,035 13 2	8,599 7 10	118,270 15 5	337,727 8 8	94,912 19 3	96,098 9 11	5,960,553 14 6	8,929,198 8 9

BANKING—COIN AND BULLION

No. 55.—Decennial Return showing the Average Amount of Coin and Bullion held by the several Banks in the last quarter of each Year.

Year.	Bank of Australasia.	Union Bank of Australia, Limited.	National Bank of Australasia, Limited.	English, Scottish, and Australian Bank, Limited.	Bank of Adelaide.	Bank of New South Wales.	Commercial Bank of Australia, Limited.	Total Average Amount of Coin and Bullion.
	£ s. d.	£ s. d.	£ s. d.	£ s. d.	£ s. d.	£ s. d.	£ s. d.	£ s. d.
1900	192,067 14 10	301,634 16 7	238,538 1 5	84,387 17 3	312,303 8 6	399,619 3 0	89,556 5 11	1,618,107 7 6
1901	174,005 19 10	289,173 8 8	275,779 8 11	74,205 15 3	377,810 6 5	375,355 18 5	74,526 0 8	1,640,856 18 2
1902	140,360 13 6	331,808 3 4	226,956 12 0	61,073 7 7	388,784 16 6	301,698 10 4	96,284 9 1	1,546,966 12 4
1903	188,380 13 3	271,368 18 7	270,429 16 1	80,441 6 5	360,834 11 7	295,308 13 2	96,785 7 9	1,565,549 6 10
1904	142,564 8 5	204,307 17 4	348,775 8 5	104,102 18 10	373,766 6 10	306,788 16 3	89,332 3 5	1,569,637 19 6
1905	248,464 15 6	278,460 1 11	265,257 14 2	70,953 2 8	408,577 3 5	474,931 8 10	115,046 12 4	1,861,690 18 10
1906	259,538 18 9	238,067 11 6	315,697 2 10	103,596 7 0	419,431 2 7	307,956 6 4	126,538 11 5	1,770,826 0 5
1907	208,559 0 7	307,484 12 10	284,508 10 9	131,090 19 4	512,795 4 11	412,014 9 1	118,833 2 9	1,975,286 0 3
1098	179,654 14 9	259,850 9 6	267,226 3 1	149,013 15 8	461,403 17 2	410,049 7 1	150,857 2 6	1,878,055 9 9
1909	315,147 16 10	303,319 18 3	367,629 4 8	148,329 10 9	489,270 4 8	553,706 14 9	144,231 11 1	2,321,635 1 0

BANKING—NOTES IN CIRCULATION.

No. 56.—Decennial Return showing the Average Amount of Notes of the several Banks in Circulation in the last quarter of each Year.

Year.	Bank of Australasia.	Union Bank of Australia, Limited.	National Bank of Australasia, Limited.	English, Scottish, and Australian Bank, Limited.	Bank of Adelaide.	Bank of New South Wales.	Commercial Bank of Australia, Limited.	Total Average Amount of Notes in Circulation.
	£ s. d.	£ s. d.	£ s. d.	£ s. d.	£ s. d.	£ s. d.	£ s. d.	£ s. d.
1900	35,904 5 8	68,686 10 0	85,951 5 5	9,473 14 3	120,804 5 8	59,669 10 9	11,199 3 9	391,688 15 6
1901	36,454 18 6	68,195 4 7	82,700 4 9	9,526 9 2	122,357 1 0	62,525 4 7	12,842 15 4	394,601 18 5
1902	29,903 10 10	53,885 7 9	77,776 19 5	7,526 12 3	106,322 18 5	68,102 16 1	17,853 17 1	361,372 1 10
1903	26,861 10 9	48,051 0 0	69,518 14 10	7,602 16 11	126,681 3 1	84,090 10 9	17,309 17 1	380,115 13 5
1904	32,609 13 11	48,070 6 3	61,515 13 3	9,332 12 3	127,620 16 11	78,637 0 0	20,762 15 0	378,548 17 7
1905	33,121 7 9	53,418 1 7	53,588 7 11	10,911 4 7	127,688 15 4	76,663 13 10	18,212 17 8	373,604 8 8
1906	33,257 18 7	65,917 4 4	64,979 19 8	15,991 15 8	151,533 15 8	57,389 5 8	29,001 18 4	418,071 17 11
1907	38,016 16 10	66,158 7 8	84,823 4 1	24,372 12 3	179,129 13 10	68,687 16 11	35,138 3 5	496,326 15 0
1908	33 695 6 1	49,836 9 3	87,469 19 5	25,473 15 4	179,817 12 4	78,462 6 1	40,324 2 1	495,079 10 7
1909	38,872 10 10	48,959 7 9	92,233 4 7	24,251 7 8	182,403 4 7	74,472 9 3	36,748 4 2	497,940 8 10

BANKING—EXCHANGE ON DRAFTS.

No. 57.—Return showing the Course of Exchange on Drafts issued by the several Banks during the Year 1909.

Bank.	First Quarter.		Second Quarter.		Third Quarter.		Fourth Quarter.	
	On London, at sixty days' sight, per cent.	On neighboring States, at sight, per cent.	On London, at sixty days' sight, per cent.	On neighboring States, at sight, per cent.	On London, at sixty days' sight, per cent.	On neighboring States, at sight, per cent.	On London, at sixty days' sight, per cent.	On neighboring States, at sight, per cent.
	Premium.	Premium.	Premium.	Premium.	Premium.	Premium.	Premium.	Premium.
Bank of Australasia	dis $\frac{1}{8}$	$\frac{1}{4}$ to 1	$\frac{1}{8}$	$\frac{1}{4}$ to 1	$\frac{1}{8}$	$\frac{1}{4}$ to 1	$\frac{1}{8}$ to $\frac{3}{8}$	$\frac{1}{4}$ to 1
Union Bank of Australia, Limited	$\frac{1}{8}$	$\frac{1}{4}$ to $1\frac{1}{4}$	$\frac{1}{8}$	$\frac{1}{4}$ to $1\frac{1}{4}$	$\frac{1}{8}$	$\frac{1}{4}$ to $1\frac{1}{4}$	—	$\frac{1}{4}$ to $1\frac{1}{4}$
National Bank of Australasia, Limited	$\frac{1}{8}$ dis	$\frac{1}{8}$ to $1\frac{1}{4}$	$\frac{1}{8}$	$\frac{1}{8}$ to $1\frac{1}{4}$	$\frac{1}{8}$	$\frac{1}{8}$ to $1\frac{1}{4}$	$\frac{1}{8}$ dis to $\frac{3}{8}$	$\frac{1}{8}$ to $1\frac{1}{4}$
English, Scottish, and Australian Bank, Ltd.	$\frac{1}{8}$ dis	$\frac{1}{4}$ to 1	$\frac{1}{8}$ dis	$\frac{1}{4}$ to 1	$\frac{1}{8}$ dis	$\frac{1}{4}$ to 1	$\frac{3}{8}$ dis	$\frac{1}{4}$ to 1
Bank of Adelaide	$\frac{1}{8}$ dis to $\frac{1}{8}$ pr	$\frac{1}{4}$ to 1	$\frac{1}{8}$	$\frac{1}{4}$ to 1	$\frac{1}{8}$	$\frac{1}{4}$ to 1	$\frac{1}{8}$ to $\frac{3}{8}$ dis	$\frac{1}{4}$ to 1
Bank of New South Wales	$\frac{1}{8}$ dis to $\frac{1}{8}$ pr	$\frac{1}{4}$ to 1	$\frac{1}{8}$	$\frac{1}{4}$ to 1	$\frac{1}{8}$	$\frac{1}{4}$ to $1\frac{1}{4}$	$\frac{1}{8}$ dis to $\frac{3}{8}$ dis	$\frac{1}{4}$ to $1\frac{1}{4}$
Commercial Bank of Australia, Limited	$\frac{1}{8}$ to $\frac{1}{8}$ dis	$1\frac{1}{4}$ to $\frac{1}{4}$	$\frac{1}{8}$ dis	$1\frac{1}{4}$ to $\frac{1}{4}$	$\frac{1}{8}$ dis	$1\frac{1}{4}$ to $\frac{1}{4}$	$\frac{1}{8}$ dis to $\frac{3}{8}$ dis	$1\frac{1}{4}$ to $\frac{1}{4}$

BANKING—EXCHANGE ON PRIVATE BILLS.

No. 58.—Return showing the Course of Exchange on Private Bills purchased by the several Banks during the Year 1909.

Bank.	First Quarter.		Second Quarter.		Third Quarter.		Fourth Quarter.	
	On London, at sixty days' sight, per cent.	On neighboring States, at sight, per cent.	On London, at sixty days' sight, per cent.	On neighboring States, at sight, per cent.	On London, at sixty days' sight, per cent.	On neighboring States, at sight, per cent.	On London, at sixty days' sight, per cent.	On neighboring States, at sight, per cent.
	Discount.	Discount.	Discount.	Discount.	Discount.	Discount.	Discount.	Discount.
Bank of Australasia	1 to $\frac{3}{4}$	$\frac{1}{4}$ to 1	$\frac{3}{4}$	$\frac{1}{4}$ to 1	$\frac{3}{4}$ to 1	$\frac{1}{4}$ to 1	1 to $1\frac{1}{4}$	$\frac{1}{4}$ to 1
Union Bank of Australia, Limited	$\frac{1}{8}$	—	—	—	—	—	$\frac{1}{8}$ to $\frac{3}{8}$	—
National Bank of Australasia, Limited	1	$\frac{1}{8}$ to $1\frac{1}{4}$	$\frac{3}{4}$	$\frac{1}{8}$ to $1\frac{1}{4}$	$\frac{3}{4}$	$\frac{1}{8}$ to $1\frac{1}{4}$	1 to $1\frac{1}{4}$	$\frac{1}{8}$ to $1\frac{1}{4}$
English, Scottish, and Australian Bank, Ltd.	1	—	$\frac{3}{4}$	—	1	—	$1\frac{1}{4}$	—
Bank of Adelaide	$\frac{3}{4}$ to 1	$\frac{1}{8}$ to $1\frac{1}{4}$	$\frac{3}{4}$	$\frac{1}{8}$ to 1	$\frac{3}{4}$	$\frac{1}{8}$ to $1\frac{1}{4}$	1 to $1\frac{1}{4}$	$\frac{1}{8}$ to $1\frac{1}{4}$
Bank of New South Wales	$\frac{3}{4}$ to 1	$\frac{1}{4}$ to 1 pr	$\frac{3}{4}$	$\frac{1}{4}$ to 1 pr	$\frac{3}{4}$	$\frac{1}{4}$ to $1\frac{1}{4}$ pr	1 to $1\frac{1}{4}$	$\frac{1}{4}$ to $1\frac{1}{4}$ pr
Commercial Bank of Australia, Limited	1 to $\frac{3}{4}$	$1\frac{1}{4}$ to $\frac{1}{4}$	$\frac{3}{4}$	$1\frac{1}{4}$ to 1	$\frac{3}{4}$ to 1	$1\frac{1}{4}$ to 1	1 to $1\frac{1}{4}$	$1\frac{1}{4}$ to 1

BANKING—INTEREST ON DEPOSITS.

No. 59.—Return showing the Rate of Interest allowed to Depositors by the several Banks during the Year 1909.

Bank.	Interest on Fixed Deposits at 30 days' notice.	Interest on Fixed Deposits for 3 months.	Interest on Fixed Deposits for 6 months.	Interest on Fixed Deposits for 12 months.	Interest on Fixed Deposits for 24 months.
	Per cent. per Annum.	Per cent. per Annum.	Per cent. per Annum.	Per cent. per Annum.	Per cent. per Annum.
Bank of Australasia	—	—	—	3	$3\frac{1}{2}$
Union Bank of Australia, Limited	—	—	$1\frac{1}{2}$	3	$3\frac{1}{2}$
National Bank of Australasia, Limited	—	—	2	3	$3\frac{1}{2}$
English, Scottish, and Australian Bank, Limited	—	—	2	3	$3\frac{1}{2}$
Bank of Adelaide	—	—	$1\frac{1}{2}$	3	$3\frac{1}{2}$ to 4
Bank of New South Wales	—	—	$1\frac{1}{2}$	3	$3\frac{1}{2}$
Commercial Bank of Australia, Limited	—	—	$2\frac{1}{2}$ to 2	$3\frac{1}{2}$ to 3	4 to $3\frac{1}{2}$

SAVINGS BANK—DEPOSITS.

No. 60.—Decennial Return showing the Classification of Depositors' Balances in the Savings Bank of South Australia on June 30th in each Year.

Year.	Not exceeding £20.		From £20 to £50.		From £50 to £100.		From £100 to £150.	
	No. of Accounts.	Amount.	No. of Accounts.	Amount.	No. of Accounts.	Amount.	No. of Accounts.	Amount.
		£		£		£		£
1900	75,664	298,957	11,329	355,691	7,117	485,000	3,941	473,007
1901	78,346	303,767	12,511	398,787	7,754	542,009	4,306	519,062
1902	81,698	316,051	12,607	400,704	8,391	585,264	4,660	557,332
1903	83,893	316,943	13,053	408,291	8,742	601,231	4,996	601,947
1904	86,605	344,593	13,342	419,572	8,741	604,208	5,020	595,129
1905	88,619	347,474	13,840	432,737	8,987	623,349	5,229	630,367
1906	90,905	351,944	14,533	466,719	9,585	666,388	5,465	663,413
1907	94,612	394,103	15,935	505,415	10,441	721,856	5,969	723,938
1908	99,699	392,930	17,077	548,695	11,444	805,624	6,667	805,522
1909	104,761	430,111	18,257	584,381	12,322	861,695	7,250	875,519

Year.	From £150 to £200.		From £200 to £250.		Exceeding £250.		Total.	
	No. of Accounts.	Amount.	No. of Accounts.	Amount.	No. of Accounts.	Amount.	No. of Accounts.	Amount.
		£		£		£		£
1900	2,367	407,040	2,385	534,141	3,319	935,246	106,122	3,489,082
1901	2,407	415,696	2,542	568,959	3,671	1,034,295	111,537	3,782,575
1902	2,580	440,425	2,652	592,617	3,848	1,082,316	116,436	3,974,709
1903	2,817	485,065	2,749	613,177	4,099	1,146,066	120,349	4,172,720
1904	2,997	512,159	2,839	628,619	3,911	1,098,357	123,455	4,202,637
1905	3,058	525,879	2,934	654,434	4,154	1,166,117	126,821	4,380,357
1906	3,273	565,050	3,241	727,316	4,647	1,308,362	131,649	4,750,192
1907	3,599	621,915	3,781	844,657	5,333	1,493,360	139,670	5,304,704
1908	3,839	663,366	4,044	908,630	5,948	1,678,534	148,718	5,803,301
1909	4,280	737,156	4,497	1,011,678	6,487	1,827,890	157,854	6,328,430

SAVINGS BANK

No. 61.—Return of the Number of Depositors, Amount Deposited, &c., in the Savings

Year.	Number of new Accounts opened during year.	Number of Depositors at the close of each year.	Increase of Depositors over previous year.	Amount deposited in each year.	Amount withdrawn in each year.	Amount of Depositors' Balances at the close of each year, including Interest.
				£ s. d.	£ s. d.	£ s. d.
1848	293	214	*Nil.*	6,473 18 5	1,180 14 10	5,313 9 2
1849	470	421	207	6,753 1 0	4,329 8 6	7,854 10 5
1850	599	672	251	10,255 6 6	6,808 1 6	11,538 18 10
1851	705	732	60	15,224 2 6	12,761 18 5	14,340 16 10
1852	550	837	105	27,619 6 4	11,081 1 1	31,323 2 0
1853	804	1,263	426	53,053 9 2	30,312 5 5	54,355 5 0
1854	521	1,255	*Decrease* 8	29,859 14 11	33,917 19 7	51,113 13 2
1855	529	1,322	67	27,753 6 11	31,671 6 2	48,870 1 5
1856	600	1,469	147	29,328 17 3	27,142 8 7	52,775 7 9
1857	733	1,775	306	37,534 3 2	28,254 18 9	64,668 7 3
1858	629	1,929	155	35,138 11 7	39,032 15 6	63,880 14 7
1859	706	2,200	271	39,430 11 10	34,906 11 9	71,895 9 5
1860	893	2,567	367	52,293 3 0	38,168 1 4	88,889 19 4
1861	1,081	3,248	681	65,373 6 8	37,627 3 2	121,414 15 7
1862	1,264	3,877	629	79,482 3 6	54,495 19 1	152,663 16 2
1863	1,440	4,711	834	91,783 11 1	63,393 15 0	189,143 11 9
1864	1,806	5,843	1,132	120,924 18 4	87,731 0 7	231,972 6 3
1865	2,333	7,076	1,233	131,115 13 2	115,751 16 5	258,693 7 2
1866	2,135	7,679	603	124,427 8 10	147,524 8 1	249,329 11 10
1867	2,321	8,683	1,004	145,207 14 6	133,848 7 11	274,508 14 7
1868	2,784	9,659	976	170,566 19 8	147,660 17 10	312,728 1 6
1869	3,485	11,407	1,748	211,826 0 8	161,682 10 2	382,284 10 7
1870	3,112	12,569	1,162	203,620 10 3	182,206 17 9	423,399 18 8
1871	3,444	14,270	1,701	237,053 19 8	191,161 9 9	490,844 6 8
1872	3,676	15,955	1,685	294,693 9 3	232,119 16 10	578,517 9 9
1873	4,731	18,604	2,649	380,241 6 1	272,621 6 4	709,342 17 11
1874	4,530	20,600	1,996	380,230 8 0	366,447 8 8	754,600 0 10
1875	4,765	22,662	2,062	419,914 4 8	393,686 16 0	816,827 12 3
1876	2,905	23,924	1,262	265,182 9 11	250,673 15 5	851,332 10 4
1877	6,191	26,320	2,396	548,607 9 3	485,721 11 11	952,414 7 3
1878	6,872	29,088	2,768	595,256 19 6	600,222 5 2	993,720 14 8
1879	7,240	31,394	2,306	583,209 11 11	629,225 13 11	998,670 6 1
1880	7,456	34,287	2,926	604,637 0 7	617,021 8 7	1,036,957 8 10
1881	8,481	37,742	3,455	823,259 8 2	662,433 8 2	1,249,467 16 3
1882	10,029	42,384	4,642	1,044,438 12 2	822,633 12 7	1,529,641 4 11
1883	9,925	46,388	4,004	878,213 1 5	971,228 5 10	1,500,248 14 1
1884	9,657	49,237	2,849	794,036 17 9	933,229 14 2	1,433,509 18 11
1885	9,838	53,164	3,927	912,181 3 9	844,122 18 10	1,571,283 16 11
1886	9,282	55,204	2,040	958,819 1 2	945,772 13 5	1,653,080 17 7
1887	7,605	56,685	1,481	797,704 7 1	943,841 19 8	1,581,100 7 8
1888	9,336	60,301	3,616	1,050,101 12 2	1,079,026 18 9	1,627,541 8 7
1889	9,713	64,320	4,019	1,059,807 8 1	867,285 19 10	1,896,247 12 4
1890	10,365	69,193	4,873	1,054,350 18 11	1,107,082 10 6	1,923,292 15 11
1891	11,504	74,686	5,493	1,262,135 11 9	1,113,476 7 5	2,158,227 16 1
1892	10,605	78,795	4,109	1,247,309 7 6	1,280,413 0 10	2,217,431 7 9
1893	9,999	81,547	2,752	1,372,205 16 1	1,349,366 17 9	2,326,730 7 0
1894	9,848	84,248	2,701	1,350,442 3 1	1,311,158 16 3	2,456,258 5 7
1895	9,490	86,734	2,486	1,417,532 17 10	1,280,042 8 5	2,691,272 14 1
1896	11,016	90,143	3,409	1,729,849 19 7	1,674,417 14 2	2,836,346 3 7
1897	11,326	93,669	3,526	1,685,636 15 4	1,593,567 15 9	3,011,156 18 8
1898	10,121	96,401	2,732	1,561,781 16 5	1,589,762 16 4	3,069,751 18 1
1899	11,288	100,763	4,362	1,699,193 11 7	1,600,196 18 7	3,257,837 19 10
1900	12,595	106,122	5,359	1,832,368 16 1	1,696,373 18 3	3,489,082 19 5
1901	13,184	111,537	5,415	1,918,708 10 7	1,727,806 14 10	3,782,575 0 5
1902	13,252	116,436	4,899	1,985,689 6 9	1,903,664 5 5	3,974,709 5 3
1903	12,599	120,349	3,913	2,159,347 1 9	2,076,423 5 1	4,172,720 2 3
1904	12,287	123,455	3,106	2,021,106 9 6	2,117,896 10 7	4,202,637 17 1
1905	12,965	126,821	3,366	2,110,977 0 0	2,070,222 7 5	4,380,357 19 10
1906	14,438	131,649	4,828	2,459,331 0 0	2,233,775 0 0	4,750,192 0 0
1907	17,588	139,670	8,021	2,872,517 0 0	2,462,704 0 0	5,304,704 0 0
1908	20,211	148,718	9,048	3,204,265 0 0	2,872,277 0 0	5,803,301 0 0
1909	20,599	157,854	9,136	3,585,582 0 0	3,238,276 0 0	6,328,870 0 0

—DEPOSITS.

Bank of South Australia during each Year from 1848 to June 30th, 1909, inclusive.

Average Amount at credit of each Depositor.	Rate of Interest allowed to Depositors.	Amount of Reserve Fund at the close of each year.	Total Funds at the close of each year.	Rents, Salaries, Stationery, and all other expenses incurred each year.	Amount lent on Mortgage.	Rate of Interest charged on Mortgage Loans.	Amount of Government and Corporation Securities.
£ s. d.	₩ cent.	£ s. d.	£ s. d.	£ s. d.	£ s. d.	₩ cent.	£ s. d.
24 16 7	3	7 18 3	5,414 8 4	108 17 2	3,100 0 0	10	—
18 13 1	5	95 15 2	7,950 5 7	203 15 5	4,850 0 0	10	—
17 3 5	5	233 3 1	11,772 1 11	200 2 0	7,250 0 0	10	—
19 11 9	5	444 7 5	14,785 4 3	289 8 8	10,470 0 0	10	—
37 8 5	5	801 4 1	32,124 6 1	263 15 5	8,340 0 0	10	—
43 0 8	1	986 16 7	55,342 1 7	538 4 0	11,270 0 0	8	—
40 14 6	2½	1,398 17 10	52,512 11 0	573 8 4	32,520 0 0	10	11,600 0 0
36 19 4	5	2,489 3 8	51,359 5 1	677 17 8	32,970 0 0	10	11,600 0 0
35 18 6	5	4,284 18 4	57,060 6 1	591 16 10	37,170 0 0	10	11,600 0 0
36 8 7	5½	5,467 13 4	70,136 0 7	694 2 6	44,070 0 0	10	11,600 0 0
33 2 3	6	6,338 15 2	70,219 10 0	606 11 8	46,020 0 0	10	11,600 0 0
32 13 7	6	7,550 10 6	79,445 19 11	613 7 1	45,720 0 0	10	11,600 0 0
34 12 6	5	9,126 17 9	98,016 17 1	732 14 5	46,520 0 0	10	17,054 0 0
37 7 7	5	10,175 8 3	131,590 3 10	1,545 3 11	85,457 17 3	7½	17,054 0 0
39 7 6	5	10,842 18 6	163,506 14 8	1,399 13 0	106,362 6 10	7½	12,400 0 0
40 2 11	5	12,062 0 8	201,205 12 5	1,451 14 8	127,611 2 5	7½	11,600 0 0
39 14 0	5	13,431 7 11	245,403 14 2	1,748 14 0	138,371 9 11	7½	11,600 0 0
36 11 2	5	15,378 7 2	274,071 14 4	2,677 10 2	181,895 0 2	7½	11,600 0 0
32 9 4	6	17,370 8 11	266,700 0 9	2,852 18 7	178,862 2 6	7½	11,600 0 0
31 12 3	6	19,587 1 10	294,095 16 5	3,402 10 8	193,428 0 0	8	25,000 0 0
32 7 6	6	21,147 15 8	333,875 17 2	2,873 12 4	187,254 15 10	8	25,000 0 0
33 10 3	6	23,002 4 0	405,286 14 7	3,492 3 7	233,411 6 9	7	25,000 0 0
33 13 8	5½	25,258 6 0	448,658 4 8	3,550 0 6	295,673 4 4	7	80,000 0 0
34 7 11	5	26,155 9 5	516,999 16 1	4,262 2 1	299,933 9 2	7	141,900 0 0
36 5 2	5	27,170 18 10	605,688 8 7	3,512 5 8	192,216 12 4	7	198,405 19 0
38 2 6	4	27,782 10 5	737,125 8 4	3,383 2 4	156,866 0 5	6	307,665 19 0
36 12 7	4½	28,264 1 8	782,864 2 6	3,719 14 8	186,646 17 7	6	316,670 9 0
36 0 10	5	28,448 8 1	845,276 0 4	3,894 1 1	239,711 11 2	6	291,334 12 4
35 11 8	5	28,448 8 1	879,788 11 2	2,398 10 5	244,532 14 1	6	297,332 8 2
36 3 8	4½	28,448 8 1	982,857 3 11	4,711 13 3	317,644 2 1	6	295,098 14 10
34 3 3	5	30,000 0 0	1,026,302 18 0	5,263 17 9	483,732 7 3	6	295,396 1 2
31 16 2	5½	30,000 0 0	1,032,301 10 9	5,467 4 6	495,614 14 0	6	295,396 1 2
30 4 10	5½	30,000 0 0	1,071,692 3 11	5,662 1 1	510,248 2 1	6	319,093 10 5
33 2 1	5½	30,000 0 0	1,288.449 12 7	7,458 5 7	580,458 13 6	6	322,108 18 2
36 1 9	4½	30,000 0 0	1,568,712 1 2	6,406 12 9	512,411 17 11	5½	482,391 17 7
32 6 9	4½	30,000 0 0	1,544,765 5 3	7,420 0 4	659,457 1 5	5½ & 6	604,306 8 2
29 2 3	5½	30,000 0 0	1,475,333 8 4	7,880 1 8	635,965 6 0	6	604,306 8 2
29 11 1	5	30,000 0 0	1,614,748 2 3	8,562 3 6	689,953 5 0	6	599,063 18 2
29 18 10	4½	36,000 0 0	1,708,210 4 0	9,069 3 8	721,421 18 3	6	592,643 1 6
27 17 10	5	36,000 0 0	1,637,794 15 11	10,421 2 0	698,813 9 5	6	586,576 13 2
26 19 9	5	40,000 0 0	1,686,700 7 7	9,056 8 8	703,796 3 4	6	527,199 19 0
29 9 7	4½	49,500 0 0	1,965,744 2 6	9,968 6 9	807,454 8 8	6 & 5	524,627 15 3
27 15 11	4½	49,500 0 0	1,995,247 14 2	11,831 11 10	963,993 10 0	5	561,577 14 11
28 17 11	4½	60,000 0 0	2,244,086 2 11	9,114 12 0	1,080,787 16 2	5	717,747 7 2
28 2 10	4½	60,000 0 0	2,292,887 15 6	10,050 14 6	1,121,771 19 11	5	800,311 5 10
28 10 8	4	60,000 0 0	2,411,168 13 1	10,707 9 9	1,157,917 5 11	5	790,823 1 8
29 3 1	4	70,000 0 0	2,552,404 15 0	11,202 7 3	1,232,063 12 4	5	866,844 0 2
31 0 7	4	75,000 0 0	2,792,176 10 6	10,660 0 10	1,203,659 12 8	5	946,012 14 11
31 9 3	3½	75,000 0 0	2,941,389 7 2	13,293 8 10	1,200,198 13 8	4½	1,023,808 5 9
32 2 11	3	85,000 0 0	3,128,666 4 4	11,127 6 1	1,177,608 10 4	4½	1,265,807 10 5
31 16 10	3	90,000 0 0	3,192,912 14 2	11,117 15 6	1,170,815 0 0	4	1,333,731 16 5
32 6 7	3	100,000 0 0	3,389,701 5 10	11,997 1 5	1,294.340 0 4	4	1,490,631 19 1
32 17 6	3	108,000 0 0	3,031,536 12 10	11,708 15 8	1,314,046 1 10	4	1,629,465 2 10
33 18 3	3	121,000 0 0	3,942,032 8 6	12,503 6 9	1,359,350 18 5	4	1,775,968 7 11
34 2 8	3	131,000 0 0	4,147,178 7 8	12,618 5 0	1,397,869 11 11	4	2,054,588 11 0
34 13 3	3	149,000 0 0	4,365,407 5 8	14,040 3 10	1,444,161 8 1	4	2,152,987 15 6
34 0 10	3½	163,000 0 0	4,400,515 9 11	15,279 6 6	1,465,523 1 6	4 & 4½	2,195,719 0 0
34 10 9	3½	169,116 16 10	4,585,667 9 6	16,958 4 1	1,452,676 8 8	4½	2,272,64[illegible] 0 0
36 1 7	3½	175,352 0 0	4,962.523 0 0	17,108 0 0	1,480,117 0 0	4 & 4½	2,664,404 0 0
37 19 7	3¼	191,707 0 0	5,532,524 0 0	17,716 0 0	1,475,108 0 0	4 & 4½	3,119,177 0 0
39 0 5	3¼	202,892 0 0	6,047,067 0 0	19,194 0 0	1,476,163 0 0	4 & 4½	3,606,022 0 0
40 1 10	3¼	219,147 0 0	6,587,732 0 0	20,672 0 0	1,629,851 0 0	4,4¼, & 4½	3,993,335 0 0

SAVINGS BANK—BALANCE-SHEET.

No. 62.—Balance-sheet of the Savings Bank of South Australia for the Year ending June 30th, 1909.

Liabilities.

Dr.	£ s. d.	£ s. d.
Depositors' balances with interest thereon	6,328,429 19 9	
Depositors' balances in transit between branches	440 14 1	
		6,328,870 13 10
Interest accrued on depositors' balances from 7th to 30th June		10,800 0 0
Depositors' balances not bearing interest (*vide* section 36 of Act of 1875)		16,410 12 2
Penny bank depositors' balances with interest thereon		1,989 12 11
Reserve fund		201,000 0 0
Officers' retiring and fidelity guarantee fund		18,147 12 4
Agency repayment warrants in transitu		3,684 0 0
Interstate transfers—due to other savings banks		1,078 10 3
Profit and loss account, balance carried forward		5,751 12 0
		£6,587,732 13 6

Assets.

Cr.	£ s. d.	£ s. d.
Mortgage loans	—	1,629,851 0 0
S.A. Government bonds and stock (face value, £3,849,200)	3,702,965 17 6	
Western Australian inscribed stock (face value, £70,000)	67,734 19 3	
Victorian Treasury bonds (face value, £100,000)	99,925 0 0	
Queensland Treasury bills (face value, £3,000)	2,805 0 0	
State Bank mortgage bonds (face value, £75,000)	75,000 0 0	
		3,945,520 16 0*
Corporation bonds (face value, £49,140)		47,815 0 0
Bank fixed deposits		567,500 0 0
Bank of New South Wales, current account		82,032 1 4
		6,273,618 18 1
Interest accrued on above investments to date		69,626 5 11
Gold reserve		150,000 0 0
Premises, furniture, and home banks		54,478 7 6
Cash on hand		40,009 2 0
		£6,587,732 13 6

*Value at this date, £3,893,049; Difference £52,471, provided for in Reserve Fund.

Profit and Loss Account for the Year ended June 30th, 1909.

	£ s. d.	£ s. d.
To Interest accrued and paid to depositors on accounts closed during the year at the rate of 2½ per cent. per annum	2,633 16 4	
Interest credited to depositors to 7th June, at the rate of 3¼ per cent. per annum	175,410 10 6	
Interest accrued on depositors' balances from 7th to 30th June, at the rate of 3 per cent. per annum	10,800 0 0	
Expenses of management	20,672 10 5	
Total disbursements for the year	209,516 17 3	
Amount added to reserve fund	24,220 16 4	
Amount added to officers' retiring and fidelity guarantee fund	1,366 16 0	
Balance carried forward to next year	5,751 12 0	
	£240,856 1 7	

	£ s. d.	£ s. d.
By Balance brought forward from last year	9,158 17 10	
Interest accrued on depositors' balances from 7th to 30th June, 1908	9,000 0 0	
		10,058 17 10
Interest on mortgage loans	61,903 3 9	
Ditto Government bonds, stock, and Treasury bills	134,473 14 11	
Ditto State Bank mortgage bonds	2,025 0 0	
Ditto bank deposits	10,030 7 0	
Ditto corporation bonds	1,750 10 2	
Rent, exchange, valuation fees, and fines for duplicate pass-books issued	852 8 11	
Profit on matured Treasury bills	252 10 0	
Total income for the year	—	221,707 3 0
		£240,856 1 7

Reserve Funds.

	£ s. d.	£ s. d.
To Transfer to bank premises	3,527 3 6	
Amount written off S.A. Consolidated Stock	5,424 10 0	
Loss on realisation of freehold estate (foreclosed securities)	269 2 10	
Amount of reserve fund at this date	201,000 0 0	
		210,220 16 4
A retiring allowance paid during the year	111 8 5	
Amount of officers' retiring and fidelity guarantee fund at this date	18,147 12 4	
		18,259 0 9
		£228,479 17 1

	£ s. d.	£ s. d.
By Amount at credit of reserve fund on 30th June, 1908	186,000 0 0	
Transfer from profit and loss account, 30th June, 1909	24 220 16 4	
		210,220 16 4
Amount at credit of officers' retiring and fidelity guarantee fund on 30th June, 1908	16,892 4 9	
Transfer from profit and loss account, 30th June, 1909	1,366 16 0	
		18,259 0 9
		£228,479 17 1

W. B. POOLE, Manager.
H. M. MUDIE, Accountant.

W. HERBERT PHILLIPPS (Chairman),
E. T. SMITH,
W. G. COOMBS,
H. ADAMS,
JOS. C. A. RUNDLE,
H. A. GRAINGER,
} Trustees.

AUDITORS' REPORT.

We have audited the accounts of the Savings Bank of South Australia for the year ended 30th June, 1909, and hereby certify that in our opinion the above Balance-sheet, Profit and Loss Account, and Statement of the Reserve Funds are correct. We have also verified the cash balances and examined the Government bonds, mortgage deeds, and all other securities held by the bank, finding them to agree with the balance-sheet. We have also compared with the ledger accounts 25,507 depositors' pass-books, showing balances amounting to £1,026,012 17s. 5d., and certify them correct. The auditors of the several branches of the bank have reported to us their examination of the accounts thereat, and also the examination of 7,214 deposit books of the depositors, whose accounts are kept at such branches, showing balances amounting to £448,285 3s. 6d., which they certify correct. The passbooks of 270 penny bank depositors were also presented and found to be correct.

JNO. F. KEY, F.C.P.A.,
THOS. TEMPLER, F.S.A.S.A.,
} Auditors.

Adelaide, August 19th, 1909.

No. 63.—STATEMENT of Business Transacted at the several Agencies of the Savings Bank of South Australia, for the twelve months ended June 30th, 1909.

Name of Agency.	When Opened.	Deposits.	Repayments.	Transactions.		New Accounts Opened.	Accounts Closed.
				Deposits.	Repay-ments.		
		£ s. d.	£ s. d.				
1. Alberton	9th Oct., 1899	7,784 1 8	6,086 16 6	2,040	589	69	16
2. Aldgate	1st Sept., 1900	1,974 13 3	1,439 4 3	329	136	20	5
3. Aldinga	1st Dec., 1893	3,970 18 8	3,168 16 1	269	223	15	5
4. Alford	20th Dec., 1907	133 4 6	60 0 0	18	6	—	—
5. Alma	13th Jan., 1908	838 14 7	283 14 9	60	31	6	2
6. Angaston	1st Dec., 1873	11,992 15 7	6,630 16 8	937	398	47	28
7. Appila-Yarrowie	1st Sept., 1882	6,330 9 9	1,814 13 8	280	91	19	1
8. Ardrossan	1st June 1886	6,599 18 5	2,491 10 5	648	183	44	5
9. Athelstone	18th Sept., 1907	1,572 13 2	541 10 0	154	32	8	—
10. Auburn	1st July, 1867	5,438 19 3	2,553 14 0	434	136	35	13
11. Balaklava	1st April, 1880	25,308 12 4	13,689 9 0	1,539	571	150	29
12. Balhannah	10th Sept., 1907	890 14 6	517 6 5	124	35	10	—
13. Beachport	1st June, 1905	482 15 2	210 19 8	132	40	11	—
14. Beltana	1st Dec., 1899	663 11 1	315 3 8	186	91	12	2
15. Black Rock	16th Jan., 1908	344 11 9	85 14 8	40	12	7	—
16. Blackwood	1st Aug., 1907	1,634 6 9	1,004 9 8	201	132	14	1
17. Blanchetown	1st June, 1905	266 16 6	161 17 3	124	21	8	1
18. Blinman	1st Aug., 1888	863 1 0	846 3 1	127	143	9	1
19. Blumberg	1st Jan., 1890	1,967 16 1	2,088 12 9	260	165	24	2
20. Blyth	17th Mar., 1891	4,192 4 0	2,489 13 8	394	114	46	7
21. Booleroo Centre	1st Jan., 1889	12,501 15 3	5,564 16 10	583	176	90	7
22. Bordertown	1st Oct., 1880	7,885 17 3	3,792 9 6	579	207	41	19
23. Brighton	1st Oct., 1884	3,050 7 8	1,068 9 0	619	210	38	6
24. Brinkworth	12th Oct., 1898	4,900 9 8	2,218 4 3	377	124	31	2
25. Burnside	1st April, 1906	1,201 14 8	420 14 9	434	89	8	4
26. Bute	1st Oct., 1900	3,587 9 2	1,721 11 5	261	81	33	1
27. Callington	1st Jan., 1884	3,707 18 5	2,300 17 2	259	113	21	5
28. Caltowie	1st June, 1878	7,178 11 6	4,617 1 9	467	150	51	8
29. Campbelltown	18th Sept., 1907	587 15 0	410 19 0	64	12	4	—
30. Carrieton	1st May, 1883	3,451 1 7	1,574 0 10	226	177	29	2
31. Clare	1st Jan., 1867	15,355 7 5	10,000 15 6	1,614	673	134	31
32. Clarence Park	21st May, 1909	225 5 0	10 0 0	15	1	—	—
33. Clarendon	1st Jan., 1881	2,789 14 10	1,550 18 3	362	132	17	1
34. Cleve	1st May, 1908	860 9 8	254 15 9	86	19	19	—
35. Cockburn	1st Nov., 1888	2,185 12 6	1,685 17 0	248	93	9	5
36. Coromandel Valley	26th May, 1909	16 3 9	—	4	—	—	—
37. Cowell	1st Dec., 1885	5,569 17 5	3,679 0 8	435	135	49	3
38. Crystal Brook	1st June, 1882	11,008 6 7	10,020 11 11	969	396	66	10
39. Curramulka	1st April, 1886	4,871 15 11	2,157 6 5	299	122	21	5
40. Echunga	1st April, 1900	1,547 0 8	995 12 11	207	95	16	1
41. Eden Valley	17th Feb., 1902	2,683 17 0	1,846 17 9	275	75	24	2
42. Edithburgh	1st Oct., 1876	7,567 4 0	5,034 18 6	613	163	39	16
43. Edwardstown	23rd Sept., 1907	931 5 10	474 19 0	397	100	28	6
44. Elliston	1st Oct., 1885	2,640 15 9	616 8 1	243	40	24	2
45. Eudunda	1st Oct., 1882	17,905 19 6	10,497 10 1	1,030	409	104	23
46. Eurelia	1st Sept., 1900	799 6 10	636 13 1	93	53	7	—
47. Farina	1st April, 1889	1,308 12 9	675 2 9	229	90	17	5
48. Farrell's Flat	5th May, 1909	476 3 6	30 0 0	30	1	8	—
49. Forest Range	17th Sept., 1907	571 17 1	911 17 1	91	46	6	—
50. Fowler's Bay	1st May, 1905	1,223 14 7	209 9 10	90	36	14	1
51. Frances	15th Sept., 1902	787 7 3	1,101 7 4	47	68	4	5
52. Freeling	1st June, 1883	13,870 14 1	10,964 12 10	828	260	59	27
53. Gawler	1st Jan., 1867	46,399 18 6	34,767 1 4	4,802	1,833	255	77
54. Gawler Railway	15th July, 1895	4,742 10 1	3,531 4 7	677	370	38	16
55. Georgetown	1st Oct., 1876	3,623 5 4	2,389 15 7	379	170	33	4
56. Gladstone	1st Oct., 1875	9,268 19 2	6,701 9 3	735	305	49	9
57. Glenelg	1st Jan., 1876	18,803 10 9	11,023 16 2	3,244	1,237	113	29
58. Glen Osmond	23rd Sept., 1907	755 10 8	526 7 0	60	4	4	—
59. Goodwood	1st April, 1885	5,729 19 4	1,521 11 5	2,057	331	62	6
60. Goolwa	1st April, 1867	4,548 10 1	3,929 6 4	515	369	38	7
61. Grange	19th May, 1909	10 16 6	5 0 0	11	3	1	—
62. Greenock	1st Dec., 1885	4,106 16 11	2,984 17 9	407	113	34	11
63. Gulnare	2nd Sept., 1907	1,797 9 10	496 16 6	123	30	13	—
64. Gumeracha	1st Oct., 1881	3,952 1 0	3,004 13 4	479	207	30	4
65. Hahndorf	1st June, 1884	3,775 2 0	4,266 4 3	342	213	20	7
66. Hallett	1st Nov., 1882	1,338 13 6	1,140 14 3	199	110	7	4
67. Hamilton	8th Nov., 1907	1,170 14 8	383 7 3	53	30	10	3
68. Hamley Bridge	1st June, 1883	9,872 3 3	5,885 10 2	826	392	47	20
69. Hammond	1st Feb., 1887	5,220 8 5	2,884 5 11	419	236	42	3
70. Hawker	1st May, 1882	7,633 0 1	2,099 0 11	447	177	59	9
71. Henley Beach	15th Nov., 1901	1,063 10 2	396 15 2	236	77	4	2
72. Hergott Springs	1st April, 1890	2,350 18 4	1,011 0 2	251	73	16	4
73. Hilton	20th May, 1909	—	2 0 0	—	2	—	—
74. Hindmarsh	1st July, 1884	30,385 2 5	14,306 6 9	7,844	1,494	255	68
75. Houghton	27th May, 1909	19 2 6	15 0 0	7	2	1	—
76. Hoyleton	1st Mar., 1885	2,169 9 4	1,242 19 11	119	53	5	2
77. Iron Knob	2nd Sept., 1907	389 3 2	110 14 2	63	24	15	2
78. Jamestown	1st Jan., 1878	20,654 5 5	12,588 1 3	1,541	570	165	30
79. Kalangadoo	16th Aug., 1904	1,434 12 10	511 14 8	217	80	16	4
80. Kangarilla	24th April, 1908	660 15 9	745 11 0	75	34	10	1
81. Kapunda *	1st April, 1867	27,161 19 11	21,182 14 10	2,110	980	115	55
82. Keith	8th May, 1909	63 13 2	18 3 4	19	6	2	—
83. Keyneton	5th Sept., 1907	2,063 13 5	1,490 10 1	151	51	14	1
84. Kilkenny	22nd July, 1901	2,825 1 10	1,376 5 2	918	227	58	6
85. Kingscote	1st Sept., 1900	1,424 6 5	1,766 18 9	298	166	33	8

* Converted into a branch May 1st, 1909.

No. 63.—STATEMENT of Business Transacted at the several Agencies of the Savings Bank of South Australia, for the twelve months ended June 30th, 1909—*continued.*

Name of Agency.	When Opened.	Deposits.			Repayments.			Transactions. Deposits	Transactions. Repayments.	New Accounts Opened.	Accounts Closed.
		£	s.	d.	£	s.	d.				
86. Kingston	1st April, 1875	2,336	15	2	3,095	17	5	404	125	27	15
87. Koolunga	1st June, 1889	4,314	13	7	2,410	16	2	354	74	31	—
88. Kooringa	1st Jan., 1867	22,188	2	2	13,367	15	10	1,802	656	162	48
89. Kulpara	21st April, 1908	314	5	3	145	12	6	17	5	1	—
90. Lameroo	12th Sept., 1907	1,891	0	9	1,665	0	7	216	101	40	11
91. Langhorne's Creek	10th Oct., 1907	2,724	3	0	3,454	4	10	128	82	20	5
92. Largs Bay	15th Aug., 1901	2,045	9	2	939	3	1	392	155	13	8
93. Laura	1st Oct., 1876	12,205	12	2	7,297	12	8	1,140	405	63	8
94. Leigh's Creek	1st Jan., 1901	951	14	9	257	12	3	123	48	7	1
95. Lobethal	1st April, 1884	5,502	6	7	2,804	3	11	526	241	38	16
96. Lockleys	19th May, 1909	4	2	6	5	0	0	2	1	—	—
97. Loxton	28th Oct., 1907	1,438	17	8	525	19	7	165	50	34	3
98. Lucindale	4th Sept., 1900	1,195	0	7	1,508	11	8	121	89	15	6
99. Lyndoch	1st Mar., 1882	5,460	1	11	3,648	17	11	376	142	25	7
100. Macclesfield	1st May, 1885	1,181	17	2	929	12	4	100	75	10	5
101. Magill	1st Jan., 1885	3,730	17	0	1,948	19	10	745	244	32	2
102. Maitland	1st July, 1879	11,403	18	2	5,904	19	10	813	232	74	14
103. Mallala	1st Jan., 1881	7,053	14	5	3,323	10	8	570	182	45	7
104. Mannahill	1st Jan., 1889	1,017	18	1	298	16	5	149	49	11	2
105. Mannum	5th Jan., 1891	11,584	9	4	4,124	13	6	850	264	88	15
106. Manoora	15th Oct., 1902	6,145	6	2	2,963	9	3	311	97	29	9
107. Marrabel	1st Sept., 1889	4,616	10	2	2,607	18	4	298	101	22	4
108. McLaren Vale	1st Oct., 1907	1,047	6	2	895	10	9	132	46	21	3
109. Meadows	1st Dec., 1889	2,479	17	9	1,531	16	5	322	128	8	5
110. Melrose	1st Jan., 1876	5,173	18	1	1,238	4	5	354	120	35	4
111. Meningie	1st Jan., 1890	3,021	9	11	1,228	9	6	308	98	25	9
112. Middleton	14th Oct., 1907	343	4	0	215	14	5	58	35	7	—
113. Milang	1st July, 1881	5,605	11	11	3,612	14	7	486	183	23	5
114. Millbrook	27th May, 1909	29	3	0	1	0	0	5	1	3	—
115. Millicent	1st Oct., 1877	6,137	10	8	5,155	2	7	1,031	430	81	36
116. Minlaton	1st Oct., 1881	9,733	16	6	7,372	13	0	634	290	50	13
117. Mintaro	1st Mar., 1885	3,102	0	0	2,748	4	1	334	141	17	10
118. Mitcham	1st Mar., 1883	4,556	6	0	2,603	19	6	733	303	29	10
119. Moonta	1st Nov., 1867	34,103	6	8	37,964	18	7	2,490	1,880	204	57
120. Morgan	1st Nov., 1883	5,641	12	0	3,526	16	11	658	232	63	13
121. Morphett Vale	1st Aug., 1890	1,656	6	3	729	10	3	240	105	12	—
122. Mount Barker	1st Mar., 1869	14,196	16	6	11,488	7	5	1,410	555	79	38
123. Mount Pleasant	1st Jan., 1876	7,520	10	7	4,506	18	2	695	219	46	41
124. Mount Torrens	11th Sept., 1907	969	15	10	614	3	6	149	41	17	2
125. Murray Bridge	1st Mar., 1886	11,262	10	9	6,226	1	10	1,372	532	101	28
126. Murraytown	2nd Sept., 1907	524	6	0	132	15	9	131	21	16	3
127. Mylor	28th April, 1908	320	12	6	64	0	0	55	17	16	—
128. Myponga	6th Nov., 1907	20	1	6	58	0	0	3	5	1	—
129. Nailsworth	1st Nov., 1907	1,047	5	7	258	3	0	152	34	11	—
130. Nairne	1st April, 1879	5,716	12	2	4,998	2	10	689	278	27	3
131. Naracoorte	1st Jan., 1876	7,653	9	3	8,219	5	8	1,011	448	79	28
132. Narridy	1st Feb., 1901	2,403	5	10	920	3	8	112	46	11	—
133. Noarlunga	1st Jan., 1893	2,086	18	9	1,345	5	8	236	92	14	1
134. Normanville	3rd Oct., 1907	489	4	8	109	8	1	69	22	4	—
135. North Adelaide	1st Nov., 1884	11,777	10	9	3,740	10	2	3,225	486	91	25
136. Norton's Summit	17th Sept., 1907	11	6	6	2	0	0	15	2	1	—
137. Norwood	1st Sept., 1882	20,235	15	1	7,663	8	8	5,880	887	188	35
138. Nuriootpa	1st April, 1882	4,457	10	9	3,702	10	11	403	201	33	9
139. Oakbank	10th Sept., 1907	1,334	2	3	704	5	7	170	40	13	2
140. Olary	12th Mar., 1909	129	4	6	150	15	0	20	5	3	—
141. Oodnadatta	18th April, 1905	995	11	6	416	11	6	189	27	18	4
142. Orroroo	1st Feb., 1881	13,369	17	4	5,614	19	11	1,149	285	109	15
143. Ovingham	25th May, 1909	3	7	6	—			4	—	—	—
144. Owen	6th Dec., 1907	2,634	15	3	1,303	17	2	215	50	22	2
145. Palmer	1st Aug., 1900	4,343	8	8	2,871	17	6	401	125	24	14
146. Parkside	1st April, 1885	8,130	19	0	2,755	10	5	2,960	343	77	9
147. Parrakie	30th Mar., 1909	6	0	0	1	0	0	2	1	1	—
148. Paskeville	1st May, 1906	1,937	13	2	665	7	8	144	30	14	—
149. Payneham	1st Mar., 1886	3,277	3	0	557	17	10	852	115	35	3
150. Penneshaw (Hog Bay)	15th June, 1908	330	17	1	203	7	0	51	19	11	2
151. Penola	1st April, 1869	3,922	15	9	3,596	15	0	497	272	34	13
152. Petersburg*	1st May, 1883	8,223	16	1	6,361	6	5	1,149	350	56	17
153. Pinnaroo	16th Sept., 1907	976	6	8	1,159	13	7	92	51	21	7
154. Point McLeay	20th Mar., 1909	4	15	6	60	0	0	12	1	3	—
155. Point Pass	5th Nov., 1907	2,650	1	10	1,596	8	7	95	39	12	3
156. Port Augusta	1st Feb., 1868	10,023	2	11	6,977	2	4	1,545	796	105	25
157. Port Augusta West	17th Nov., 1890	2,135	19	5	1,678	8	1	191	151	17	6
158. Port Broughton	1st June, 1888	7,968	9	8	5,278	16	10	721	354	61	5
159. Port Darwin	1st Mar., 1897	6,375	10	10	3,542	18	2	442	86	39	17
160. Port Elliot	14th Jan., 1897	3,009	6	1	2,557	19	6	400	221	14	3
161. Port Germein	1st Mar., 1882	4,807	12	8	2,951	19	7	327	137	30	5
162. Port Lincoln	1st Oct., 1882	8,081	1	1	5,007	9	4	834	372	64	17
163. Port MacDonnell	1st Jan., 1901	735	12	7	521	8	1	139	64	8	3
164. Port Victor	1st July, 1879	12,241	6	0	9,837	1	11	1,069	597	62	12
165. Port Victoria	1st Aug., 1889	2,257	5	10	1,461	1	0	195	56	16	2
166 Port Wakefield	1st Mar., 1874	7,149	13	5	3,230	19	0	805	254	64	13
167. Prospect	13th Sept., 1907	3,932	7	1	1,687	8	4	1,000	193	42	2
168. Pyap	26th Oct., 1907	334	13	7	141	8	3	50	15	5	1
169. Quorn	1st Jan., 1882	14,472	5	2	7,680	12	6	1,844	512	112	29
170. Redhill	1st Oct., 1880	6,583	3	1	3,289	1	6	359	123	30	3
171. Renmark	1st April, 1890	7,398	0	2	4,425	10	9	1,130	398	136	30

* Converted into a branch November 6th, 1908.

No. 63.—STATEMENT of Business Transacted at the several Agencies of the Savings Bank of South Australia, for the twelve months ended June 30th, 1909—*continued.*

Name of Agency.	When Opened.	Deposits.	Repayments.	Transactions. Deposits.	Transactions. Repayments.	New Accounts Opened.	Accounts Closed.
		£ s. d.	£ s. d.				
172. Reynella	30th Sept., 1907	332 6 11	91 15 0	95	18	12	--
173. Rhine Villa	6th Sept., 1907	1,398 19 11	871 5 9	131	25	30	4
174. Riverton	1st Dec., 1873	10,494 7 9	7,297 8 10	905	311	63	12
175. Robe	1st Mar., 1869	781 17 10	497 8 1	156	50	7	3
176. Robertstown	5th Nov., 1907	3,288 19 7	2,209 5 7	95	51	28	3
177. Rosenthal	4th Sept., 1907	168 9 7	437 9 7	34	8	5	—
178. Roseworthy	9th Sept., 1907	358 2 0	280 6 6	66	46	4	1
179. Rowland's Flat	5th Sept., 1907	317 3 1	197 19 3	14	11	1	1
180. Saddleworth	1st June, 1878	9,503 15 4	4,864 12 10	711	180	59	6
181. Salisbury	1st Oct., 1883	4,068 8 4	2,826 8 7	388	178	17	4
182. Second Valley	3rd Oct., 1907	254 14 7	84 14 1	43	8	7	—
183. Sedan	6th Sept, 1907	767 16 0	409 1 7	33	18	8	2
184. Semaphore	1st Oct., 1890	17,989 14 4	13,203 11 2	3,218	1,138	135	42
185. Smithfield	9th Sept., 1907	571 0 10	513 19 6	59	22	4	2
186. Snowtown	1st Mar., 1883	8,830 13 2	5,051 17 2	498	272	39	9
187. Stansbury	17th Oct., 1890	3,022 2 6	2,195 8 8	278	112	21	10
188. St. Peters	1st Mar., 1887	7,164 0 5	1,549 17 10	1,986	298	63	17
189. Stirling West	1st Aug., 1878	7,437 19 6	4,661 0 7	837	369	23	12
190. Stockport	1st June, 1903	2,338 11 1	1,630 17 3	210	79	15	—
191. Stockwell	1st Nov., 1886	2,510 1 8	2,170 10 8	230	66	11	2
192. Strathalbyn	1st Jan., 1867	23,844 19 9	14,315 0 4	1,503	588	72	25
193. Streaky Bay	1st May, 1877	3,708 11 9	1,985 14 4	356	102	44	5
194. Summertown	19th Sept., 1907	277 19 0	71 18 0	55	8	6	1
195. Sutherlands	4th Nov., 1907	1,732 12 5	1,025 19 11	132	50	9	3
196. Tailem Bend	4th Oct., 1907	706 11 7	312 6 3	185	31	18	2
197. Tantanoola	1st Nov., 1899	1,208 16 8	1,424 5 6	148	120	8	4
198. Tanunda	1st Mar., 1869	16,662 19 7	13,831 16 8	1,000	436	71	44
199. Tarcowie	21st Jan., 1908	4,164 9 6	2,298 14 8	158	69	20	1
200. Tarlee	1st Aug., 1902	5,385 19 4	2,746 3 5	399	129	27	
201. Teatree Gully	1st Mar., 1881	1,993 9 11	993 17 1	304	95	10	3
202. Terowie	1st Feb., 1881	10,229 13 1	7,077 1 9	1,014	367	60	4
203. Thebarton	15th Nov., 1898	7,442 4 11	3,648 17 8	1,253	246	66	12
204. Truro	1st Oct., 1884	6,441 8 9	2,947 17 5	359	123	36	2
205. Tumby Bay	23rd Aug., 1907	3,624 14 1	2,114 15 7	482	196	60	8
206. Two Wells	1st Jan., 1876	3,506 13 4	2,704 19 2	422	126	24	7
207. Unley	1st Sept., 1882	11,525 6 5	4,618 10 10	3,055	485	99	9
208. Uraidla	19th Sept., 1907	150 2 8	115 5 0	63	24	11	-
209. Virginia	1st Sept., 1900	1,058 15 0	344 14 5	167	75	16	3
210. Walkerville	18th April, 1905	3,968 19 1	1,660 19 1	980	180	34	1
211. Wallaroo	5th Jan., 1867	17,195 13 0	14,726 13 9	2,017	1,102	113	27
212. Warooka	1st Sept., 1900	2,911 1 4	736 13 10	193	63	19	5
213. Wasleys	1st May, 1904	3,858 4 4	3,362 2 0	217	122	20	6
214. Watervale	1st Sept., 1882	1,774 18 2	510 15 0	221	67	15	5
215. Wellington East	26th Nov., 1907	1,178 17 0	693 15 1	111	44	12	-
216. Whyte Yarcowie	1st July, 1905	1,201 3 5	1,121 7 7	162	72	13	—
217. Williamstown	2nd Jan., 1900	2,947 10 4	2,371 9 5	379	144	25	6
218. Willunga	1st Oct., 1890	4,097 0 9	2,265 7 7	307	213	20	7
219. Wilmington	1st July, 1880	10,759 5 3	6,252 6 6	915	434	69	9
220. Wilson	24th Sept., 1907	310 9 8	42 10 0	29	7	8	—
221. Wirrabara	1st July, 1880	2,374 9 7	2,820 17 5	307	129	25	5
222. Wolseley	1st May, 1889	1,744 0 4	1,106 3 4	225	49	20	3
223. Woodchester	10th Oct., 1907	679 14 3	598 6 0	53	26	4	1
224. Woodside	1st Oct., 1879	4,933 18 10	4,559 15 0	572	311	25	15
225. Woodville	5th July, 1904	4,968 10 4	2,902 3 7	992	284	32	6
226. Yacka	2nd Sept., 1907	1,086 5 3	651 12 9	133	48	24	2
227. Yankalilla	1st Mar., 1881	4,781 0 6	3,547 11 9	443	172	41	14
228. Yongala	1st May, 1881	7,335 13 5	4,387 4 5	418	202	46	5
229. Yorketown	1st July, 1878	11,576 0 2	6,776 15 5	973	279	87	11
TOTAL AT AGENCIES FOR TWELVE MONTHS		1,159,271 4 4	726,938 11 11	132,730	45,320	8,348	1,899
TOTAL AT ADELAIDE OFFICE FOR 12 MONTHS*		2,141,182 1 0	2,526,218 1 9	205,422	193,126	9,802	14,009
" PT. ADELAIDE " " " *		169,659 18 5	150,225 2 5	23,708	14,274	1,363	486
" MT. GAMBIER " " " *		79,964 16 9	66,678 14 0	7,516	4,663	658	324
" PT. PIRIE " " " *		134,301 2 7	107,106 18 2	13,967	10,790	1,555	585
" KADINA " " " *		203,327 18 11	96,117 13 5	8,286	5,996	2,226	230
" PETERSBURG " FOR 7¾ " *		126,533 9 1	40,222 11 3	4,911	3,040	2,098	87
" KAPUNDA " " 2 " *		52,049 9 3	5,692 3 3	1,287	327	711	5
Grand Total		4,066,290 0 4	3,719,199 16 2	397,827	277,536	26,761	17,625
Total Penny Bank Department		2,057 19 2	256 15 4	52,331	687	3,086	490

* Including inter-office transfers.

LIENS, MORTGAGES, &c.

No. 64.—Decennial Return showing the Number and Amount of Preferable Liens on Wool and of Mortgages on Live Stock Registered.

Year.	Preferable Liens on Wool.				
	Number of Liens.	Number of Sheep.	Amount of Liens.	Number.	Liens Discharged
			£		£
1900	109	354,992	85,033	—	—
1901	85	360,475	129,475	—	—
1902	104	330,506	81,012	—	—
1903	71	152,176	46,046	—	—
1904	68	278,485	86,483	—	—
1905	61	171,709	46,464	—	—
1906	46	129,079	42,505	—	—
1907	46	124,819	62,729	—	—
1908	50	121,827	62,247	—	—
1909	60	119,981	73,144	—	—

N.B.—When any sum has been secured, and both by a lien on the wool and by a mortgage on the sheep, the amount is included under the head of mortgages only.

*** The Bills of Sale Act of 1885 came in force December 11th, 1885, which included Mortgages of Stock and Preferable Liens, the latter only being revived by Bills of Sale Act of 1886, on November 17th, 1886.

BILLS OF SALE AND DISCHARGES.

No. 65.—Decennial Return showing the Liabilities secured by Bills of Sale, Judgments, and Warrants of Attorney Registered.

Year.	Security.						Total Lent.			Total Discharges.		
	Bills of Sale.			Judgments.		Satisfied Judgments.						
	Number.	Amount.		Number.	Amount.	Number.	Amount.	Number.	Amount.		Number.	Amount.	
		£	s.		£		£		£	s.		£	s.
1900	1,429	216,558	0	—	—	—	—	1,429	216,558	0	239	161,744	0
1901	1,437	170,471	0	—	—	—	—	1,437	170,471	0	461	471,563	0
1902	1,570	186,178	0	—	—	—	—	1,570	186,178	0	265	94,782	0
1903	1,574	172,029	0	—	—	—	—	1,574	172,029	0	286	78,177	0
1904	1,513	198,198	0	—	—	—	—	1,513	198,198	0	261	120,981	0
1905	2,488	214,740	0	—	—	—	—	2,488	214,740	0	290	96,493	0
1906	1,300	180,708	0	—	—	—	—	1,300	180,708	0	299	70 184	0
1907	1,317	225,029	10	—	—	—	—	1,317	225,929	10	309	90,603	5
1908	1,361	261,894	0	—	—	—	—	1,361	261,894	0	343	163,319	0
1909	1,517	235,766	1	—	—	—	—	1,517	235,766	1	334	88,583	17

AMOUNT OF MORTGAGES REGISTERED.

No. 66.—Decennial Return showing the Amount of Mortgages on Land Registered in the General Registry Office.

Year.	Amounts Lent on— Town Lands, Adelaide. Number.	Town Lands, Adelaide. Amount.	Country Lands. Number.	Country Lands. Amount.	Town and Country Lands. Number.	Town and Country Lands. Amount.	Total Mortgages. Number.	Total Mortgages. Amount.	Total Mortgages Discharged. Number.	Total Mortgages Discharged. Amount.
		£		£		£		£		£
1900	16	32,182	45	37,136	—	—	61	69,318	50	33,977
1901	10	7,379	38	22,252	—	—	48	29,631	51	280,077
1902	10	14,023	49	55,899	—	—	59	19,922	65	71,733
1903	11	3,790	43	35,185	—	—	54	38,975	69	64,135
1904	12	1,3998	36	51,361	—	—	48	65,359	74	57,041
1905	7	2,680	32	25,408	—	—	39	28,088	26	23,415
1906	17	2,625	24	43,068	—	—	41	75,093	16	46,618
1907	17	14,055	37	25,092	—	—	54	39,147	31	67,855
1908	13	17,582	31	29,829	—	—	43	47,411	22	15,300
1809	10	19,365	29	30,296	—	—	39	49,661	20	9,233

LANDS TITLES

No. 67.—Decennial Return showing the Amount Lent on Mortgage under the Real Property Act; also the Number of Transactions in the Lands Titles Registration Office, and the Value of the Land brought under the operation of that Act.

Year.	Amount lent on Mortgage.	Mortgages Discharged.	Transactions. Applications.	Transfers.	Mortgages.	Leases.	Transfer of Mortgages.	Discharges of Mortgages and Encumbrances.	Powers of Attorney.	Caveats, &c.	Encumbrances.	Transfer of Leases.	Surrender of Leases.	Schedule of Trusts.	Licences.	Transmissions, &c.	Withdrawals of Caveat.	Marriages and Deaths.	Order of Court.	Extension of Mortgages and Leases.	Writ, and Warrants of Execution.	Foreclosure.	Crown Leases.	Surrenders of Crown Leases, Determinations, Reductions, &c.	Workmen's Liens.	Total.	Value of Land brought under operation of Act, including Land Grants.
	£	£																									£
1900	1,671 445	1,369,353	194	5,303	3,578	404	206	3,007	111	39	28	643	117	9	63	765	37	225	14	124	6	54	1,375	854 / 931	50	18,137	256,504
1901	1,517,627	1,499,911	211	5,543	3,731	608	255	3,022	100	57	25	618	78	2	59	796	34	229	31	218	4	29	1,373	1,151	33	18,207	296,151
1902	1,517,156	934.384	182	5,202	3,962	452	207	3,034	120	50	37	691	98	8	59	731	70	246	12	190	4	23	1,007	982	24	17,391	274,290
1903	2,001,906	1,497,903	185	5,551	4,115	474	298	3,515	121	40	36	943	107	29	59	818	67	288	23	150	4	15	1,356	2,306	16	20,524	232,704
1904	1,578,664	1,241,788	194	5,020	3,348	441	154	3,008	79	47	43	953	156	47	64	862	51	231	30	188	10	27	2,026	2,342	32	19,353	385,053
1905	1,625,718	1,429,401	190	5,225	3,539	488	153	3,203	81	41	45	1,066	65	34	59	766	42	294	19	161	6	30	1,806	2,079	26	22,112	312,757
1906	1,872,306	1,558,470	170	6,281	3,315	420	211	3,817	94	40	66	1,196	609	30	63	1,139	39	293	30	148	10	19	1,587	1,756	13	23,897	161,435
1907	2,123,700	1,784,542	163	7,394	4,176	507	267	4,080	96	53	50	1,242	80	34	72	1,033	68	376	18	164	10	12	1,920	1,417	21	26,988	171,850
1908	2,513,299	2,211,507	138	8,613	4,909	487	268	4,833	94	45	36	1,371	63	40	73	1,071	69	412	9	203	10	9	1,317	1,446	18	25,534	227,604
1909	3,093,814	1,964,296	161	10,012	5,415	510	249	4,834	102	36	41	1,201	104	25	76	1,043	51	358	10	198	15	9	1,351	1,333	12	27,146	320,600

Note.—Total value of land brought under R.P. Act for 1909, £320,600. From March, 1887, to December, 1909, 35,632 Crown leases have been issued. Number of land grants issued for 1909, 663. Number of certificates of title issued for 1909, 1,540.

SOUTH AUSTRALIA.

STATISTICAL REGISTER

OF

THE STATE OF SOUTH AUSTRALIA

FOR THE YEAR

1909.

Compiled from Official Records.

PART V.—LAW, CRIME, ETC.

PRESENTED TO BOTH HOUSES OF PARLIAMENT BY HIS EXCELLENCY'S COMMAND

By Authority:
R. E. E. ROGERS, GOVERNMENT PRINTER, NORTH TERRACE.

1910.

A—No. 3.

PART V.—LAW, CRIME, ETC.

CONTENTS.

No.	Subject.	Page.
1	Supreme Court—Decennial Return—Number of Writs in Supreme Court	5
2	Insolvency—Number of Insolvents, Liabilities, Assets, Occupations, &c., 1909	6
3	" Trades and Occupations of Insolvents	6
4	Local Courts—Cases Adjudicated, 1907, 1908, and 1909	7
5	Litigation—Cases in each Local Court, 1909	8
6	" Cases in Adelaide Local Court and other Courts—Decennial Return.. ..	12
7	Supreme and Circuit Courts—Cases Dealt with	14
8	" Number of Prisoners Tried, Convicted, and Discharged—Decennial Return	15
9	Number of Criminals Executed within the State—Decennial Return	15
10	Magistrates' Courts—Total Cases Heard in each Court during Year 1909	15
11	" Cases Heard—Offences, and Results of Trial, 1909	17
12	" Total Cases Heard—(Also Cases of Drunkenness and Lunacy)—Decennial Return	19
13	Gaols and Yatala Labor Prison—Accommodation, Expenditure, and Discipline, &c., during the Year 1909	20-21
14	" " Prisoners under Sentence, Discharged, &c., during the Year 1909	20-21
15	" " Offences and Punishments of Prisoners Received during the Year 1909	22
16	" " Times Convicted and Ages of Prisoners Received during the Year 1909	23
17	" " Ages and Birthplaces of Prisoners Received during the Year 1909	24
18	" " Ages and Religions of Prisoners Received during the Year 1909	26
19	" " Ages and Education of Prisoners Received during the Year 1909	27
20	" " Diseases Among Prisoners during the Year 1909.. ..	27
21	" " Trades and Occupations of Prisoners Received during the Year 1909	28
22	Inquests, 1907, 1908, and 1909	29

STATISTICAL REGISTER OF SOUTH AUSTRALIA, 1909.

PART V.—LAW, CRIME, ETC.

SUPREME COURT.

No. 1.—Decennial Return showing the Number of Writs, &c., in the Supreme Court (Civil Side).

Year.	Common Law.			Equity.		Testamentary.				Petitions for		Decrees for		Appellate Jurisdiction.		Number of Special Cases from Local Courts, and Points Reserved.	Number of Writs of Certiorari removing Judgment from Local Court.	Number of Writs of Habeas Corpus, Mandamus, &c.	Number of Special Cases.	Number of Writs of Summons.	Special Cases and Appeals from Criminal Court.
	Number of Writs Issued.	Number of Records Entered for Trial.	Total Amount for which Judgments signed.	Originating Summonses.	Petitions.	Number of Probates and ad. cum. test.	Amount Sworn under.	Number of Letters of Administration.	Amount Sworn under.	Divorce.	Judicial Separation.	Divorce.	Judicial Separation.	Number of Special Cases and Appeals from Insolvency Court.	Number of Appeals from Local Courts.						
			£				£		£												
1900	119	24	11,012	78	153	633*a*	1,312,813	210*b*	65,545	11	1	7	1	—	3	2	—	—	—	60	—
1901	110	17	3,515	82	129	734*c*	1,387,851	193*d*	69,525	13	1	6	—	—	7	1	—	1	—	64	—
1902	175	20	39,998	77	136	704*e*	1,702,234	209*f*	87,868	20	2	2	—	—	2	1	1	3	—	63	3
1903	128	19	12,784	85	164	675*g*	2,266,263	244*h*	197,748	18	3	10	—	—	2	5	2	—	—	61	—
1904	102	26	9,561	81	164	735*i*	1,919,243	229*j*	137,369	13	—	4	—	—	7	1	2	2	—	60	2
1905	105	22	1,229	78	165	703*k*	1,208,705	199*l*	86,263	11	—	6	—	2	5	6	—	1	—	50	—
1906	140	32	2,207	105	174	823*m*	1,948,210	197*n*	93,070	14	1	3	1	—	6	3	—	2	—	69	3
1907	157	29	8,986	91	213	769*o*	1,764,995	206*p*	158,959	16	—	11	—	—	4	1	—	1	—	63	—
1908	120	27	5,378	85	162	785*q*	1,975,965	226*r*	100,981	20	—	8	—	—	5	9	1	2	—	55	—
1909	122	34	14,081	86	216	900*s*	1,858,606	185*t*	70,454	16	—	12	—	3	10	2	1	—	—	75	—

a Including probates (37) resealed, amounting to £68,187, but exclusive of second grants. *b* Including administrations (4), resealed amounting to £500, but exclusive of second grants. *c* Including probates (37) resealed, amounting to £169,003, but exclusive of second grants. *d* Including administrations (3) resealed, amounting to £540, but exclusive of second grants. *e* Including probates (33) resealed, amounting to £325,442, but exclusive of second grants. *f* Including administrations (9) resealed, amounting to £3,474, but exclusive of second grants. *g* Including probates (33) resealed, amounting to £134,829, but exclusive of second grants. *h* Including administrations (6) resealed, amounting to £4,117, but exclusive of second grants. *i* Including probates (51) resealed, amounting to £104,843, but exclusive of second grants. *j* Including administrations (5) resealed, amounting to £3,678, but exclusive of second grants. *k* Including probates (34), resealed, amounting to £33,622, but exclusive of second grants. *l* Including administration (1), resealed, amounting to £41, but exclusive of second grants. *m* Including probates (47), resealed, amounting to £70,009, but exclusive of second grants. *n* Including administrations (7), resealed, amounting to £1,563, but exclusive of second grants. *o* Intending probates (38) resealed, amounting to £176,009, but exclusive of second grants. *p* Including administrations (4), resealed, amounting to £840, but exclusive of second grants. *q* Including probates (27) resealed, amounting to £22,805, but exclusive of second grants. *r* Including administrations (5) resealed, amounting to £2,040, but exclusive of second grants. *s* Including probates (41) resealed, amounting to £134,151, but exclusive of second grants. *t* Including administrations (5) resealed, amounting to £550, but exclusive of second grants.

Note.—This return does not show the *net* amounts of real and personal property under which estates are sworn for the purposes of the Probate and Succession Duty Acts.

INSOLVENCY.

No. 2.—Return showing the Number of Insolvents (Adjudicated and who made Assignments), Amount of Liabilities, Assets, &c., in the State for the Year 1909.

Name of Court.	Compositions.	Number of Insolvent Estates Adjudicated and Assigned.			According to Insolvents' Schedules.			Amount Collected during Year.		Amount of Dividends Paid during Year.		Total Balance in hand at end of Year.	Amount of Charges and Fees.				Total Amount Paid into Revenue during Year.
		Voluntary.	Compulsory.	Total.	Liabilities.	Assets.	Deficiency.	New Estates.	All Estates.	New Estates.	All Estates.		Court Fees.	Commission on Estates.	Other Charges.	Total.	
					£	£	£	£	£	£	£	£	£ s. d.	£ s. d.	£ s. d.	£ s. d.	£ s. d.
Adelaide	72	71	11	82	59,772	39,318	20,454	18,205	19,339	10,266	11,140	5,820	315 10 11	84 13 9	195 19 0	596 3 8	596 3 8
Gladstone	6	8	—	8	2,096	854	1,242	354	354	—	—	—	32 1 0	—	—	32 1 0	32 1 0
Moonta	3	6	—	6	255	274	19*	—	—	—	—	—	15 9 6	—	—	15 9 6	15 9 6
Mount Gambier	7	5	7	12	2,652	1,894	758	83	116	—	—	35	46 15 0	3 2 1	1 1 7	50 18 8	49 17 3
Port Augusta	1	—	—	—	—	—	—	—	—	—	43	3	6 7 6	6 4 6	37 2 7	49 14 7	39 14 7
Total	89	90	18	108	64,775	42,340	22,435	18,642	19,809	10,266	11,185	5,858	416 3 11	94 0 4	234 3 2	744 7 5	733 6 0

* Estimated surplus.

No. 3.—Return showing the Trades and Occupations of Insolvents (Adjudicated, or have made Assignments and Compositions) in the State for the Year 1909.

I.		II.		III.		IV.		V.		VI.		VII.	
Professional.	No.	Domestic.	No.	Commercial.	No.	Transport and Communication.	No.	Industrial.	No.	Primary Producers.	No.	Indefinite.	No.
Artist	1	Boardinghouse-keeper	4	Agent	6	Cabdriver	1	Baker	1	Dairyman	2	Not stated	3
Civil servant	1	Hairdresser	2	Butcher	4	Carrier	2	Bicyclemaker	5	Farmer	14	Out of business	10
Dentist	1	Hotelkeeper	2	Chaff merchant	2	Driver	3	Blacksmith	5	Grazier	1		
Photographer	1	Household duties	5	Clothier	2	Letter sorter	1	Boilermaker	1	Market gardener	1		
Veterinary Dentist	2	Restaurant-keeper	2	Clerk	2	Master mariner	1	Bookbinder	1	Quarryman	1		
				Commercial traveller	1	Telegraph linesman	1	Bootmaker	2				
				Commission agent	5	Wharf laborer	4	Brickmaker	1				
				Dealer	2			Builder and contractor	2				
				Draper	5			Cabinetmaker	1				
				Florist	1			Carpenter	2				
				Fruiterer	2			Coachtrimmer	1				
				Grocer	2			Contractor	8				
				Importer	1			Horticulturist	1				
				Land agent	1			Laborer	23				
				Merchant	1			Machinist	1				
				Skin buyer	1			Mason	1				
				Stationer	1			Miller	1				
				Storekeeper	22			Monumental mason	1				
				Warehouseman	1			Painter	1				
				Wool and stock dealer	1			Pastrycook	1				
								Plumber	3				
								Saddler	1				
								Tailor	2				
								Tanner	1				
								Tinsmith	1				
	6		15		63		13		68		19		13

LOCAL COURTS.—LITIGATION.

No. 4.—Return showing the Number of Cases (Civil Side) Tried in the Local Courts during the Years 1907, 1908, and 1909.

Claims made in the Local Courts of—	Number of Summonses Issued			Number of Cases Tried before a Jury.			Amount of Claims sued for.			Amount of Judgments obtained after Hearing. *		
	1907.	1908.	1909.	1907.	1908.	1909.	1907.	1908.	1909.	1907.	1908.	1909.
Limited Jurisdiction—							£ s. d.	£ s. d.	£ s. d.	£ s. d.	£ s. d.	£ s. d.
Up to £10	9,821	10,909	11,267	—	—	—	29,324 8 6	31,847 17 4	35,217 3 5	1,161 7 2	1,182 8 2	1,003 10 6
Above £10 and up to £20	1,045	1,112	1,229	—	—	—	14,862 13 11	15,743 16 10	17,244 17 4	1,103 2 11	1,061 13 2	752 19 3
Full Jurisdiction—												
Above £20 and up to £50	586	689	776	—	1	—	17,984 6 5	21,119 4 7	24,424 17 0	1,600 3 9	1,865 1 3	1,521 14 8
" £50 " £100	172	205	208	—	2	—	12,085 9 10	14,444 19 7	14,912 16 11	1,569 3 11	1,511 13 0	912 9 11
" £100 and over	113	153	147	2	2	4	23,258 5 5	31,574 0 10	32,813 16 9	1,852 10 9	4,260 8 3	2,752 7 7
Total	11,737	13,068	13,627	2	5	4	97,515 4 1	114,729 19 2	124,613 11 5	7,286 8 6	9,881 3 10	6,943 1 11

* Amount of judgments by default—1907, £24,517 13s. 2d.; 1908, £29,745 15s. 11d.; 1909, £34,868 6s. 8d.

LOCAL COURTS.—LITIGATION.

No. 5.—Return showing the Number of Cases (Civil Side) Tried in each Local Court during the Year 1909.

Name of Court.	Up to £10.			Above £10 and up to £20.			Above £20 and up to £50.			Above £50 and up to £100.			Above £100 and up to £200.		
	Number of Summonses Issued.	Amount of Claims Sued for.	Amount of Verdicts Obtained.	Number of Summonses Issued.	Amount of Claims Sued for.	Amount of Verdicts Obtained.	Number of Summonses Issued.	Amount of Claims Sued for.	Amount of Verdicts Obtained.	Number of Summonses Issued.	Amount of Claims Sued for.	Amount of Verdicts Obtained.	Number of Summonses Issued.	Amount of Claims Sued for.	Amount of Verdicts Obtained.
		£ s. d.	£ s. d.		£ s. d.	£ s. d.		£ s. d.	£ s. d.		£ s. d.	£ s. d.		£ s. d.	£ s. d.
Adelaide	7,597	24,002 10 5	506 14 9	774	10,811 12 1	336 1 3	503	15,985 11 4	651 4 3	133	9,419 12 6	638 1 11	52	7,508 16 4	462 14 7
Alice Springs (N.T.)	1	6 0 0	—	—	—	—	—	—	—	—	—	—	—	—	—
Angaston	54	168 17 9	45 5 2	11	140 17 4	11 11 6	6	192 6 9	—	2	113 3 6	—	—	—	—
Arltunga	—	—	—	1	19 19 0	—	—	—	—	—	—	—	—	—	—
Auburn	12	42 0 4	1 0 0	2	35 14 6	—	—	—	—	—	—	—	—	—	—
Balaklava	25	58 10 4	3 10 0	7	93 18 7	—	5	168 17 0	30 0 0	—	—	—	—	—	—
Beltana	6	21 15 8	—	—	—	—	—	—	—	—	—	—	—	—	—
Blinman	8	26 19 10	—	1	16 0 4	—	1	35 0 0	21 0 0	—	—	—	—	—	—
Bordertown	17	49 8 6	15 9 6	1	15 17 6	—	4	103 9 9	45 8 9	—	—	—	1	109 6 0	—
Borroloola (N.T.)	—	—	—	—	—	—	1	24 16 5	—	—	—	—	—	—	—
Carrieton	6	19 13 5	—	4	65 1 10	—	3	100 8 0	19 5 0	1	99 9 8	—	—	—	—
Ceduna	10	55 0 10	—	2	22 0 4	—	—	—	—	—	—	—	—	—	—
Clare	47	147 3 3	13 3 10	8	125 0 5	—	3	79 6 6	25 4 0	—	—	—	—	—	—
Clarendon	—	—	—	—	—	—	—	—	—	—	—	—	—	—	—
Cockburn	5	10 15 5	—	1	10 4 0	—	—	—	—	—	—	—	—	—	—
Eudunda	9	46 11 11	—	5	75 12 7	9 12 0	6	184 16 5	14 0 0	—	—	—	—	—	—
Fowler's Bay	6	26 19 10	—	3	35 17 0	—	3	90 12 7	—	1	99 0 0	—	—	—	—
Franklin Harbor	29	117 13 8	8 15 0	8	128 4 6	—	5	159 8 8	13 13 2	1	78 17 8	—	—	—	—
Gawler	146	378 4 4	18 4 3	24	350 6 9	20 15 9	13	347 5 4	15 0 0	2	129 18 10	—	—	—	—
Gladstone	24	93 9 9	—	4	65 8 0	5 0 0	4	142 13 5	35 2 6	—	—	—	—	—	—
Goolwa	10	31 13 0	—	2	22 4 0	—	—	—	—	—	—	—	—	—	—
Gumeracha	26	76 12 8	—	2	30 1 9	—	1	26 0 0	—	—	—	—	—	—	—
Hamley Bridge	25	73 13 0	0 12 0	3	39 10 9	—	1	32 19 3	—	—	—	—	—	—	—
Hawker	5	25 15 11	—	—	—	—	2	75 2 0	20 0 0	1	83 17 0	—	—	—	—
Hergott	16	84 9 7	7 19 2	—	—	—	9	276 19 11	25 2 8	2	158 0 0	—	—	—	—
Jamestown	89	234 5 11	7 10 0	8	103 0 2	—	4	139 5 4	—	4	276 11 2	—	—	—	—
Kapunda	46	118 7 5	13 1 6	7	110 18 6	—	5	152 9 10	—	2	150 7 7	—	1	189 12 3	—
Kadina	136	431 6 4	4 8 0	22	329 17 10	22 12 5	3	76 17 9	25 0 0	1	99 0 0	—	1	150 0 0	—
Kingscote	55	177 7 9	4 8 4	12	218 8 11	10 15 0	1	36 0 0	38 0 0	—	—	—	—	—	—
Kingston	32	82 1 1	—	4	48 8 10	—	—	—	—	—	—	—	—	—	—
Lameroo	22	91 17 10	3 3 0	5	73 10 3	—	2	74 9 1	—	1	60 7 11	—	—	—	—
Laura	32	108 2 6	—	3	36 5 2	—	1	44 0 0	5 0 0	—	—	—	—	—	—
Maitland	32	118 8 8	1 10 8	4	32 19 6		3	105 3 8	20 0 0	1	92 15 11	—	—	—	—
Mannum	33	164 5 10	9 15 0	8	123 3 8	38 3 0	4	121 12 5	7 3 0	2	155 13 6	—	1	137 15 10	—
Meningie	11	30 16 6	—	1	13 11 8	—	—	—	—	—	—	—	—	—	—
Millicent	56	195 3 4	21 11 6	9	126 1 6	—	4	122 17 2	5 16 6	1	81 0 0	—	1	102 5 0	—
Minlaton	9	27 15 1	—	1	10 2 8	—	1	50 0 0	—	1	125 7 6	—	—	—	—

Moonta	131	374 17 7	—	14	188 15 0	—	3	75 8 2	—	1	91 2 6	—	—	—	—
Morgan	11	49 5 11	—	2	34 15 0	5 0 0	—	—	—	—	—	—	—	—	—
Morphett Vale	11	26 0 9	7 14 1	—	—	—	—	—	—	—	—	—	—	—	—
Mount Barker	28	104 9 7	8 13 0	10	148 7 2	—	—	—	—	1	55 7 5	—	1	123 19 11	75 0 0
Mount Gambier	324	1,097 12 10	1 10 0	37	532 1 7	13 10 0	26	816 8 11	32 2 10	12	810 6 0	10 0 0	1	109 0 0	—
Mount Remarkable	16	64 2 2	—	3	37 12 6	—	3	100 17 1	20 0 0	—	—	—	—	—	—
Mount Pleasant	6	36 17 7	14 3 0	3	17 8 3	—	—	—	—	—	—	—	—	—	—
Murray Bridge	42	125 10 6	—	5	62 17 0	—	—	—	—	1	51 0 0	51 0 0	—	—	—
Naracoorte	88	290 13 2	6 5 3	8	120 7 0	18 0 0	9	293 15 7	43 5 8	1	69 9 11	—	1	200 0 0	—
Normanville	12	49 2 5	7 7 5	4	65 0 4	22 7 11	2	61 16 2	—	1	50 13 7	—	—	—	—
Orroroo	39	101 19 4	0 14 8	6	88 11 2	—	8	248 9 1	20 2 6	2	165 8 5	—	2	266 4 0	—
Palmerston (N.T.)	36	149 11 10	1 3 11	8	117 17 11	—	16	524 3 0	52 6 3	4	292 8 3	—	3	450 18 2	—
Penneshaw	7	26 0 7	6 11 3	—	—	—	—	—	—	—	—	—	—	—	—
Penola	54	184 18 7	0 17 3	8	96 19 2	—	9	240 19 0	—	—	—	—	—	—	—
Petersburg	86	284 6 2	8 19 8	8	93 1 7	1 0 0	4	131 12 2	33 10 0	2	109 15 11	—	2	291 5 0	—
Playford (N.T.)	2	17 15 3	9 15 3	4	43 15 5	14 16 7	3	83 3 6	22 15 2	—	—	—	1	150 0 0	50 0 0
Port Adelaide	610	1,430 4 1	24 9 10	34	505 0 1	33 16 8	27	772 9 11	5 14 6	11	828 10 8	73 0 0	2	205 0 0	—
Port Augusta	115	344 5 5	19 7 8	13	181 18 0	25 19 6	10	282 14 5	92 5 2	3	199 3 10	83 2 0	1	155 0 0	—
Port Broughton	11	39 4 1	—	1	13 19 8	—	2	58 10 8	—	—	—	—	—	—	—
Port Elliot	19	48 1 5	2 17 0	2	22 17 7	—	—	—	—	—	—	—	—	—	—
Port Elliston	6	16 2 10	—	3	47 7 1	—	—	—	—	1	78 6 3	57 6 0	—	—	—
Port Germein	17	57 15 2	9 5 11	3	40 8 4	—	—	—	—	—	—	—	—	—	—
Port Lincoln	46	201 15 3	9 0 0	9	128 18 3	—	8	215 10 3	27 1 8	1	78 14 5	—	2	249 6 6	—
Port MacDonnell	9	34 3 2	—	2	32 8 1	—	—	—	—	—	—	—	—	—	—
Port Pirie	378	1,106 9 4	36 6 8	40	529 6 8	42 19 4	12	359 18 3	16 13 3	2	111 11 7	—	3	399 19 9	—
Port Wakefield	14	35 9 4	1 12 5	2	24 2 1	—	1	38 3 11	—	—	—	—	—	—	—
Port Wallaroo	49	177 15 2	—	5	64 12 3	—	3	107 7 3	47 10 10	—	—	—	—	—	—
Quorn	28	81 1 1	—	—	—	—	—	—	—	—	—	—	—	—	—
Redruth	29	80 4 2	—	4	52 1 1	9 0 0	2	69 12 7	—	1	99 0 0	—	1	116 13 0	—
Renmark	48	119 3 4	6 9 2	7	93 13 4	8 10 0	3	106 11 0	1 0 0	2	152 5 0	—	1	113 7 7	—
Riverton	56	155 18 0	7 19 5	6	86 13 7	10 11 3	1	30 13 4	—	—	—	—	—	—	—
Robe	5	19 2 3	—	—	—	—	—	—	—	—	—	—	—	—	—
Salisbury	8	27 16 3	—	—	—	—	—	—	—	—	—	—	—	—	—
Snowtown	12	40 3 1	5 11 0	6	94 3 11	7 10 0	3	109 12 0	23 10 0	3	233 12 10	—	2	213 6 2	56 3 0
Streaky Bay	19	83 13 1	30 18 8	1	13 1 11	—	2	46 10 0	—	—	—	—	—	—	—
Stirling West	24	54 0 5	2 8 0	1	20 0 0	20 0 0	—	—	—	—	—	—	—	—	—
Strathalbyn	14	33 11 6	5 10 0	3	39 11 3	—	3	136 6 4	2 0 0	2	136 17 7	—	—	—	—
Tailem Bend	5	14 16 2	6 11 2	—	—	—	1	25 0 0	—	—	—	—	—	—	—
Tanunda	63	207 7 1	—	6	78 7 9	—	6	188 2 11	60 17 0	—	—	—	—	—	—
Teatree Gully	5	9 9 11	—	—	—	—	—	—	—	—	—	—	—	—	—
Terowie	19	77 3 11	—	1	17 18 3	—	—	—	—	—	—	—	—	—	—
Truro	14	31 1 0	14 5 6	—	—	—	—	—	—	—	—	—	—	—	—
Tumby Bay	12	46 17 0	17 18 1	4	60 13 1	33 4 5	—	—	—	—	—	—	—	—	—
Two Wells	10	38 1 0	3 10 6	1	11 2 9	—	1	25 8 0	—	1	76 0 0	—	—	—	—
Willunga	23	63 18 8	24 17 11	—	—	—	1	29 19 5	—	—	—	—	1	120 0 6	—
Wilmington	10	34 1 0	—	1	10 10 0	—	2	81 10 0	—	—	—	—	—	—	—
Woodside	18	64 5 10	2 3 2	3	44 8 4	—	2	53 17 0	5 0 0	—	—	—	—	—	—
Yorketown	41	117 1 6	12 12 0	4	54 5 0	32 2 8	5	161 18 6	—	—	—	—	—	—	—
Total	11,267	35,217 3 5	1,003 10 6	1,229	17,244 17 4	752 19 3	776	24,424 17 0	1,521 14 8	208	14,912 16 11	912 9 11	81	11,421 16 0	643 17 7

LOCAL COURTS.—LITIGATION—*continued.*

No. 5.—RETURN showing the Number of Cases (Civil Side) Tried in each Local Court during the Year 1909—*continued.*

Name of Court.	Number of Summonses Issued.	Above £200 and up to £300. Amount of Claims Sued for.	Above £200 and up to £300. Amount of Verdicts Obtained.	Number of Summonses Issued.	Above £300 and up to £400. Amount of Claims Sued for.	Above £300 and up to £400. Amount of Verdicts Obtained.	Number of Summonses Issued.	Above £400. Amount of Claims Sued for.	Above £400. Amount of Verdicts Obtained.	Number of Cases tried by a Jury.	Total Number of Summonses Issued.	Total Amount of Claims Sued for.	Total Amount of Verdicts Obtained.	Total Amount of Judgments by Default.
		£ s. d.	£ s. d.		£ s. d.	£ s. d.		£ s. d.	£ s. d.			£ s. d.	£ s. d.	£ s. d.
Adelaide	23	5,660 19 3	488 10 0	5	1,694 11 7	—	13	6,384 2 9	—	1	9,100	81,467 16 3	3,083 6 9	24,521 7 4
Alice Springs (N.T.)	—	—	—	—	—	—	—	—	—	—	1	6 0 0	—	—
Angaston	—	—	—	—	—	—	—	—	—	—	73	615 5 4	56 16 8	69 16 8
Arltunga	—	—	—	—	—	—	—	—	—	—	1	19 19 0	—	—
Auburn	—	—	—	—	—	—	—	—	—	—	14	77 14 10	1 0 0	76 14 10
Balaklava	—	—	—	—	—	—	—	—	—	—	37	321 5 11	33 10 0	14 13 0
Beltana	—	—	—	—	—	—	—	—	—	—	6	21 15 8	—	5 7 8
Blinman	—	—	—	—	—	—	—	—	—	—	10	78 0 2	21 0 0	4 8 6
Bordertown	—	—	—	—	—	—	—	—	—	—	23	278 1 9	60 18 3	152 11 9
Borroloola (N.T.)	—	—	—	—	—	—	—	—	—	—	1	24 16 5	—	—
Carrieton	—	—	—	—	—	—	—	—	—	—	14	284 12 11	19 5 0	32 1 5
Ceduna	—	—	—	—	—	—	—	—	—	—	12	77 1 2	—	3 15 6
Clare	—	—	—	—	—	—	—	—	—	—	58	351 10 2	38 7 10	47 13 8
Clarendon	—	—	—	—	—	—	—	—	—	—	—	—	—	—
Cockburn	—	—	—	—	—	—	—	—	—	—	6	20 19 5	—	—
Eudunda	1	275 11 9	—	—	—	—	—	—	—	—	21	582 12 8	23 12 0	33 6 8
Fowler's Bay	—	—	—	1	373 3 11	—	—	—	—	—	14	625 13 4	—	37 19 0
Franklin Harbor	—	—	—	—	—	—	—	—	—	—	43	484 4 6	22 8 2	117 10 6
Gawler	1	264 17 0	—	—	—	—	—	—	—	—	186	1,470 12 3	54 0 0	609 10 1
Gladstone	—	—	—	—	—	—	—	—	—	—	32	301 11 2	40 2 6	77 8 5
Goolwa	—	—	—	—	—	—	—	—	—	—	12	53 17 0	—	17 19 0
Gumeracha	—	—	—	—	—	—	—	—	—	—	29	132 14 5	—	—
Hamley Bridge	—	—	—	—	—	—	—	—	—	—	29	146 3 0	0 12 0	10 0 3
Hawker	—	—	—	—	—	—	—	—	—	—	8	184 14 11	20 0 0	44 4 7
Hergott	—	—	—	—	—	—	—	—	—	—	27	519 9 6	33 1 10	38 19 4
Jamestown	1	202 1 5	—	—	—	—	—	—	—	—	106	955 4 0	7 10 0	327 11 7
Kapunda	1	226 10 0	—	—	—	—	—	—	—	—	62	948 5 7	13 1 6	56 6 5
Kadina	1	299 0 0	45 0 0	2	600 0 0	600 0 0	—	—	—	1	166	1,986 1 11	697 0 5	105 1 9
Kingscote	1	250 0 0	185 0 0	—	—	—	—	—	—	—	69	681 16 8	238 3 4	108 15 8
Kingston	—	—	—	—	—	—	—	—	—	—	36	130 9 11	—	29 3 6
Lameroo	—	—	—	—			—	—	—	—	30	300 5 1	3 3 0	31 0 4
Laura	—	—	—	—	—	—	—	—	—	—	36	188 7 8	5 0 0	30 18 8
Maitland	—	—	—	—	—	—	—	—	—	—	40	349 7 9	21 10 8	32 0 9
Mannum	—	—	—	—	—	—	—	—	—	—	48	702 11 3	55 1 0	163 17 10
Meningie	—	—	—	—	—	—	—	—	—	—	12	44 8 2	—	18 9 9
Millicent	—	—	—	—	—	—	—	—	—	—	71	627 7 0	27 8 0	127 19 9
Minlaton	—	—	—	—	—	—	—	—	—	—	12	213 5 3	—	—

Moonta	—	—	—	—	—	—	—	—	—	—	—	149	730 3 3	—	156 3 10
Morgan	—	—	—	—	—	—	—	—	—	—	—	13	84 0 11	5 0 0	64 1 11
Morphett Vale	—	—	—	—	—	—	—	—	—	—	—	11	26 0 9	7 14 1	—
Mount Barker	—	—	—	—	—	—	—	—	—	—	—	40	432 4 1	83 13 0	16 12 1
Mount Gambier	4	1,004 15 2	—	1	306 8 1	—	—	—	—	—	—	405	4,676 12 7	57 2 10	1,894 15 2
Mount Remarkable	—	—	—	—	—	—	—	—	—	—	—	22	202 11 9	20 0 0	171 6 6
Mount Pleasant	—	—	—	—	—	—	—	—	—	—	—	9	54 5 10	14 3 0	—
Murray Bridge	—	—	—	—	—	—	—	—	—	—	—	48	239 7 6	51 0 0	21 18 6
Naracoorte	—	—	—	—	—	—	—	—	—	—	—	107	974 5 8	67 10 11	114 0 7
Normanville	—	—	—	—	—	—	—	—	—	—	—	19	226 12 6	29 15 4	129 6 9
Orroroo	—	—	—	—	—	—	1	470 14 0	—	—	—	58	1,341 6 0	20 17 2	631 5 5
Palmerston (N.T.)	—	—	—	—	—	—	1	490 0 0	—	—	—	68	2,024 19 2	53 10 2	877 2 5
Penneshaw	—	—	—	—	—	—	—	—	—	—	—	7	26 0 7	6 11 3	19 19 4
Penola	—	—	—	—	—	—	—	—	—	—	—	71	522 16 9	0 17 3	8 5 2
Petersburg	—	—	—	—	—	—	—	—	—	—	—	102	910 0 10	43 9 8	71 16 1
Playford (N.T.)	—	—	—	—	—	—	—	—	—	—	—	10	294 14 2	97 7 0	32 16 3
Port Adelaide	3	780 0 0	300 0 0	—	—	—	2	980 0 0	490 0 0	1	689	5,561 4 9	927 1 0	871 12 1
Port Augusta	—	—	—	—	—	—	—	—	—	—	142	1,163 1 8	220 14 4	256 16 3
Port Broughton	—	—	—	—	—	—	—	—	—	—	14	111 14 5	—	73 14 4
Port Elliot	—	—	—	—	—	—	—	—	—	—	21	70 19 0	2 17 0	67 7 3
Port Elliston	—	—	—	—	—	—	—	—	—	—	10	141 16 2	57 6 0	13 3 0
Port Germein	—	—	—	—	—	—	—	—	—	—	20	98 3 6	9 5 11	34 19 10
Port Lincoln	—	—	—	—	—	—	—	—	—	—	66	874 4 8	36 1 8	107 15 4
Port MacDonnell	—	—	—	—	—	—	—	—	—	—	11	66 11 3	—	26 12 7
Port Pirie	—	—	—	2	613 14 1	—	—	—	—	—	437	3,120 19 8	95 19 3	1,147 9 9
Port Wakefield	—	—	—	—	—	—	—	—	—	—	17	97 15 4	1 12 5	10 12 11
Port Wallaroo	1	300 0 0	—	—	—	—	—	—	—	—	58	649 14 8	47 10 10	71 15 10
Quorn	—	—	—	—	—	—	—	—	—	—	28	81 1 1	—	—
Redruth	—	—	—	—	—	—	—	—	—	—	37	417 10 10	9 0 0	19 6 11
Renmark	—	—	—	—	—	—	—	—	—	—	61	585 0 3	15 19 2	34 7 1
Riverton	—	—	—	—	—	—	—	—	—	—	63	273 4 11	18 10 8	98 19 4
Robe	—	—	—	—	—	—	—	—	—	—	5	19 2 3	—	—
Salisbury	—	—	—	—	—	—	—	—	—	—	8	27 16 3	—	—
Snowtown	—	—	—	—	—	—	—	—	—	1	26	690 18 0	92 14 0	113 5 1
Streaky Bay	—	—	—	—	—	—	—	—	—	—	22	143 5 0	30 18 8	—
Stirling West	—	—	—	—	—	—	—	—	—	—	25	74 0 5	22 8 0	7 11 4
Strathalbyn	—	—	—	—	—	—	—	—	—	—	22	346 6 8	7 10 0	36 13 1
Tailem Bend	—	—	—	—	—	—	—	—	—	—	6	39 16 2	6 11 2	—
Tanunda	—	—	—	—	—	—	—	—	—	—	75	473 17 9	60 17 0	129 11 9
Teatree Gully	—	—	—	—	—	—	—	—	—	—	5	9 9 11	—	—
Terowie	—	—	—	—	—	—	—	—	—	—	20	95 2 2	—	—
Truro	—	—	—	—	—	—	—	—	—	—	14	31 1 0	14 5 6	9 2 3
Tumby Bay	—	—	—	—	—	—	—	—	—	—	16	107 10 1	51 2 6	53 10 9
Two Wells	—	—	—	—	—	—	—	—	—	—	13	150 11 9	3 10 6	138 18 9
Willunga	—	—	—	—	—	—	—	—	—	—	25	213 18 7	24 17 11	10 3 6
Wilmington	1	215 11 9	—	—	—	—	—	—	—	—	14	341 12 9	—	215 11 9
Woodside	—	—	—	—	—	—	—	—	—	—	23	162 11 2	7 3 2	15 11 6
Yorketown	—	—	—	—	—	—	—	—	—	—	50	333 5 0	44 14 8	87 10 3
Total	38	9,479 6 4	1,018 10 0	11	3,587 17 8	600 0 0	17	8,324 16 9	490 0 0	4	13,627	124,613 11 5	6,943 1 11	34,868 6 8

LOCAL COURTS.—LITIGATION.

No. 6.—Decennial Return showing the Number of Cases (Civil Side) Tried in the Adelaide and Other Local Courts in the State of South Australia.

	Number of Summonses issued.	Amount of Claims sued for.	Amount of Verdict obtained.	Number of Summonses issued.	Amount of Claims sued for.	Amount of Verdict obtained.	Number of Summonses issued.	Amount of Claims sued for.	Amount of Verdict obtained.	Number of Summonses issued.	Amount of Claims sued for.	Amount of Verdict obtained.
		£ s. d	£ s. d.		£ s. d.	£ s. d.		£ s. d.	£ s. d.		£ s. d.	£ s. d.
Adelaide Local Court.		Up to £10.			Above £10 and up to £20.			Above £20 and up to £50.			Above £50 and up to £100.	
1900	6,513	18,304 11 3	868 14 2	680	9,690 6 10	885 4 0	369	11,566 5 1	1,247 4 10	106	7,849 3 2	1,390 0 5
1901	6,196	18,570 3 1	1,011 10 6	657	8,939 10 5	751 11 0	431	12,830 5 10	1,036 7 10	96	6,823 13 11	464 5 9
1902	6,854	19,769 6 5	822 19 0	708	9,956 16 7	598 10 11	407	12,450 11 10	1,169 0 5	135	9,731 15 2	931 16 0
1903	6,584	19,038 9 0	669 19 8	673	9,748 7 8	695 6 11	421	11,951 11 6	787 6 8	92	6,574 4 2	759 18 7
1904	6,591	18,785 16 9	592 16 0	724	10,797 15 9	737 9 4	382	11,853 9 4	1,161 11 5	103	7,638 3 0	1,096 2 0
1905	6,140	16,700 3 6	675 5 1	659	9,398 17 6	718 18 10	349	10,812 5 8	1,053 2 11	82	5,781 2 3	845 3 11
1906	6,485	17,660 15 6	612 19 3	600	8,916 12 4	646 4 11	341	3,695 0 7	606 14 8	90	6,380 2 11	575 9 3
1907	6,253	18,006 7 5	702 13 2	647	9,154 0 3	704 17 1	397	12,034 16 6	1,160 10 3	108	7,498 15 7	570 13 3
1908	6,944	20,275 13 8	653 15 4	703	9,897 6 9	672 8 3	454	13,815 10 1	1,198 8 3	137	9,498 2 8	857 2 7
1909	7,597	24,002 10 5	506 14 9	774	10,811 12 1	336 1 3	503	15,985 11 4	651 4 3	133	9,419 12 6	638 1 11
Other Courts.												
1900	3,363	9,931 17 3	557 8 3	373	5,039 1 9	464 19 9	203	6,161 7 9	432 9 3	53	3,873 10 0	280 9 8
1901	3,471	10,212 11 3	555 4 8	341	4,859 14 1	581 17 4	202	6,261 14 8	575 8 7	70	5,145 6 1	285 16 7
1902	3,524	10,886 9 2	603 9 1	373	5,525 7 5	531 10 0	198	6,069 4 11	440 18 2	56	3,905 0 6	504 8 0
1903	3,556	11,338 7 8	564 17 4	453	6,354 12 11	504 10 9	237	7,300 18 9	555 19 6	62	4,189 0 8	293 16 2
1904	3,678	11,052 2 5	493 4 6	388	5,499 4 2	377 7 7	211	6,412 18 3	606 14 8	61	4,389 7 8	285 1 11
1905	3,599	10,643 10 2	423 12 5	367	5,226 10 10	450 7 0	187	5,852 14 11	340 12 11	50	3,654 13 4	404 8 5
1906	3,552	10,346 14 5	455 1 11	387	5,443 12 11	443 4 8	209	6,237 7 9	403 14 6	70	5,436 14 8	518 6 6
1907	3,568	11,318 1 1	458 14 0	398	5,708 13 8	398 5 10	189	5,949 9 11	439 13 6	64	4,586 14 3	998 10 8
1908	3,965	11,572 3 8	528 12 10	409	5,846 10 1	389 4 11	235	7,303 14 6	666 13 0	68	4,946 16 11	654 10 5
1909	3,668	11,214 13 0	496 15 9	455	6,433 5 3	416 18 0	273	8,439 5 8	970 10 5	75	5,493 4 5	274 8 0

LOCAL COURTS.—LITIGATION—*continued.*

No. 6.—Decennial Return showing the Number of Cases (Civil Side) Tried in the Adelaide and Other Local Courts in the State of South Australia—*continued.*

	Number of Summonses issued.	Amount of Claims sued for.	Amount of Verdict obtained.	Number of Summonses issued.	Amount of Claims sued for.	Amount of Verdict obtained.	Number of Summonses issued.	Amount of Claims sued for.	Amount of Verdict obtained.	Number of Cases tried by a Jury.	Total Number of Summonses issued.	Total Amount of Claims sued for.	Total Amount of Verdicts obtained.	Total Amount of Judgments by default.
		£ s. d.	£ s. d.		£ s. d.	£ s. d.		£ s. d.	£ s. d.			£ s. d	£ s. d.	£ s. d.
Adelaide Local Court.		Above £100 and up to £200.			Above £200 and up to £300.			Above £300.						
1900	38	5,122 18 3	426 5 6	5	1,245 8 4	—	14	5,254 7 9	420 0 0	1	7,725	59,033 0 8	5,237 8 11	16,016 2 9
1901	49	7,074 14 11	692 4 4	14	3,643 13 5	323 0 0	16	6,650 14 6	2,513 10 0	—	7,459	64,532 16 1	6,792 9 5	17,529 11 7
1902	57	7,978 17 8	385 0 0	16	4,016 8 3	150 0 0	12	5,311 2 3	475 0 0	—	8,189	69,214 18 2	4,532 6 4	16,961 13 2
1903	40	5,481 5 0	401 0 0	16	4,033 7 1	785 0 0	12	5,431 7 9	5 0 0	1	7,838	62,258 12 2	4,133 11 10	14,419 12 1
1904	55	8,168 4 1	692 10 0	20	4,959 4 0	686 0 0	21	8,602 5 6	1,432 17 3	—	7,896	70,804 18 5	6,399 6 0	19,432 10 6
1905	26	3,534 16 9	150 0 0	16	4,127 3 0	20 15 0	10	3,682 5 3	399 0 0	1	7,282	54,036 13 11	3,862 5 9	15,472 2 11
1906	35	4,885 8 8	178 18 11	14	3,789 7 3	—	10	4,091 18 3	—	—	7,575	49,419 5 6	2,620 7 0	13,971 18 3
1907	56	7,656 16 5	136 9 4	16	4,843 0 6	—	7	2,879 1 0	20 0 0	—	7,484	62,072 17 8	3,295 3 1	16,219 15 4
1908	57	8,076 6 9	1,026 11 1	21	5,220 14 7	580 16 0	17	7,130 15 8	947 11 3	3	8,333	73,914 10 2	5,936 12 9	18,880 0 8
1909	52	7,508 16 4	462 14 7	23	5,660 19 3	488 10 0	18	8,078 14 4	—	1	9,100	81,467 16 3	3,083 6 9	24,521 7 4
Other Courts.														
1900	24	3,574 9 2	292 7 6	4	1,099 18 3	—	8	3,481 6 10	653 6 4	5	4,026	33,117 11 3	2,681 0 9	7,337 0 11
1901	20	2,965 15 6	159 17 8	6	1,445 13 9	245 18 0	13	4,708 15 2	663 4 9	4	4,123	35,599 3 2	3,067 7 7	9,250 4 2
1902	37	4,859 19 5	460 6 1	8	1,971 12 2	381 8 6	12	4,975 19 5	24 6 6	4	4,208	38,193 13 0	2,946 6 4	12,905 0 10
1903	23	3,227 15 4	159 0 0	16	4,108 3 8	—	5	2,010 4 2	218 6 0	3	4,352	38,529 3 2	2,296 9 9	9,323 4 10
1904	28	3,948 17 7	328 10 0	10	2,556 5 4	24 3 0	10	4,106 13 9	456 10 6	3	4,386	37,965 9 2	2,571 12 2	8,453 7 2
1905	20	3,053 18 0	506 4 0	4	958 10 1	245 7 9	9	3,481 14 3	250 0 0	4	4,236	32,871 11 7	2,620 12 6	8,380 8 9
1906	28	4,086 7 9	595 0 2	9	2,446 9 8	400 3 6	14	5,410 4 3	700 0 0	4	4,269	39,407 11 5	3,515 11 3	9,015 0 7
1907	18	2,719 9 0	439 3 5	7	1,823 12 4	596 18 0	9	3,336 6 2	660 0 0	2	4,253	35,442 6 5	3,991 5 5	8,297 17 10
1908	39	5,636 6 2	643 12 11	13	3,293 9 9	694 7 6	6	2,216 7 11	367 9 6	2	4,735	40,815 9 0	3,994 11 1	10,865 15 2
1909	29	3,912 19 8	181 3 0	15	3,818 7 1	530 0 0	10	3,834 0 1	1,090 0 0	3	4,527	43,145 15 2	3,859 15 2	10,346 19 4

SUPREME AND CIRCUIT COURTS.—CASES DEALT WITH.

No. 7.—Return showing the Number of Distinct Persons Charged and How Dealt With during Year 1909.

Offences.	Distinct Persons Charged.			How Dealt With.					
				Convicted.			Dismissed or Case Withdrawn.		
	M.	F.	Total.	M.	F.	Total.	M.	F.	Total.
I. Offences Against the Person.									
Assault with intent to rob	1	—	1	1	—	1	—	—	—
Robbery and violence	1	—	1	—	—		1	—	1
Inflicting grievous bodily harm	3	1	4	3	1	4	—	—	—
Shooting with intent to murder	3	1	4	2	—	2	1	1	2
Unlawfully molesting	8	—	8	7	—	7	1	—	1
Indecent assault	3	—	3	2	—	2	1	—	1
Rape	1	—	1*	1*	—	1	—	—	—
Attempt to procure abortion	3	1	4	2	—	2	1	1	2
Incest	2	—	2	1	—	1	1	—	1
Murder	7	—	7†	5†	—	5	2	—	2
Manslaughter	3	—	3	—	—	—	3	—	3
Suicide, Attempted	4	—	4	4	—	4	—	—	—
Abandoning a child	—	1	1	—	1	1	—	—	—
Total	39	4	43	28	2	30	11	2	13
II. Offences Against Property.									
Breaking and entering a dwelling-house, shop, and stealing therein	7	—	7	4	—	4	3	—	3
Breaking and entering with intent to steal	1	—	1	—	—	—	1	—	1
Embezzlement	5	—	5	5	—	5	—	—	—
False pretences	2	—	2	2	—	2	—	—	—
Fraudulent conversion	1	—	1	1	—	1	—	—	—
Horsestealing	2	—	2	2	—	2	—	—	—
Larceny, not otherwise described	17	1	18	14	1	15	3	—	3
Larceny from the person	2	4	6	2	4	6	—	—	—
Larceny in a dwelling-house	4	1	5	4	1	5	—	—	—
Larceny by a servant	1	—	1	1	—	1	—	—	—
Total	42	6	48	35	6	41	7	—	7
III. Forgery and Offences Against the Currency.									
Forgery and uttering forged instruments	14	—	14	14	—	14	—	—	—
Uttering counterfeit coin	1	—	1	1	—	1	—	—	—
Total	15	—	15	15	—	15	—	—	—
V. Offences Not Included in Preceding Classes.									
Escaping from custody	3	—	3	—	—	—	3	—	3
Grand Total	99	10	109	78	8	86	21	2	23

* Convicted of indecent assault. † Four convicted of manslaughter.

SUPREME AND CIRCUIT COURTS.—CASES TRIED.

No. 8.—Decennial Return showing the Number of Distinct Persons Tried, Convicted, and Discharged.

Year.	Prisoners Tried.	Convicted.	Discharged.
1900	105	71	33
1901	140	98	42
1902	115	80	35
1903	130	100	30
1904	133	109	24
1905	111	85	26
1906	129	92	37
1907	115	74	41
1908	98	68	30
1909	109	86	23

EXECUTIONS.

No. 9.—Decennial Return showing the Number of Criminals Executed within the State.

	1900.	1901.	1902.	1903.	1904.	1905.	1906.	1907.	1908.	1909.
White persons	1	—	—	—	1	1	1	—	1	—
Aborigines	—	—	—	—	—	—	—	—	—	—
Total	1	—	—	—	1	1	1	—	1	—

MAGISTRATES' COURTS—TOTAL CASES, 1909.

No. 10.—Return showing the Number of Separate Cases and Distinct Persons brought before Magistrates in each Court in the State of South Australia during the Year 1909.

Court.	Separate Cases.			Distinct Persons.		
	Males.	Females.	Total.	Males.	Females.	Total.
Metropolitan.						
Adelaide	2,492	746	3,238	1,741	390	2,131
Glenelg	36	8	44	31	7	38
Hindmarsh	116	8	124	84	7	91
Kilkenny	41	—	41	38	—	38
Norwood	128	24	152	113	15	128
Port Adelaide	816	96	912	621	52	673
St. Peters	17	4	21	17	4	21
Unley	109	6	115	104	5	109
Total	3,755	892	4,647	2,749	480	3,229
Country.						
Alice Springs, N.T.	12	—	12	10	—	10
Angaston	30	—	30	22	—	22
Arltunga, N.T.	3	1	4	2	1	3
Auburn	12	2	14	10	2	12
Balaklava	46	2	48	38	2	40
Beltana	4	—	4	4	—	4
Blinman	2	—	2	2	—	2

MAGISTRATES' COURTS.—TOTAL CASES, 1909—*continued.*

No. 10.—Return showing the Number of Separate Cases and Distinct Persons brought before Magistrates in each Court in the State of South Australia during the Year 1909—*continued.*

Court.	Separate Cases.			Distinct Persons.		
	Males.	Females.	Total.	Males.	Females.	Total.
Country—*continued.*						
Bordertown	26	—	26	21	—	21
Borrooloola, N.T.	3	—	3	3	—	3
Carrieton	13	1	14	11	1	12
Ceduna (Murat Bay)	12	—	12	11	—	11
Clare	89	—	89	69	—	69
Clarendon	—	—	—	—	—	—
Cockburn	19	—	19	19	—	19
Eudunda	12	1	13	10	1	11
Fowler's Bay	10	—	10	9	—	9
Franklin Harbor	35	—	35	32	—	32
Gawler	192	15	207	140	13	153
Gladstone (including Crystal Brook and Georgetown)	54	—	54	41	—	41
Goolwa	7	3	10	6	3	9
Gumeracha	2	—	2	2	—	2
Hamley Bridge	33	—	33	29	—	29
Hawker	9	—	9	9	—	9
Hergott	16	6	22	12	3	15
Jamestown (including Caltowie)	94	9	103	78	6	84
Kadina	78	3	81	57	3	60
Kapunda	94	3	97	77	3	80
Kingston	3	—	3	3	—	3
Kingscote	41	—	41	26	—	26
Lameroo (including Pinnaroo)	51	—	51	36	—	36
Laura	119	—	119	89	—	89
Maitland	14	3	17	12	3	15
Mannum	48	2	50	39	1	40
Meningie	—	—	—	—	—	—
Millicent	24	4	28	21	4	25
Minlaton	4	—	4	4	—	4
Moonta	12	1	13	11	1	12
Morgan	20	—	20	15	—	15
Morphett Vale	5	—	5	5	—	5
Mount Barker (including Echunga and Nairne)	37	1	38	32	1	33
Mount Gambier	126	—	126	115	—	115
Mount Pleasant	—	1	1	—	1	1
Mount Remarkable	21	—	21	16	—	16
Murray Bridge	84	1	85	60	1	61
Naracoorte	50	1	51	43	1	44
Normanville	—	—	—	—	—	—
Orroroo	82	1	83	51	1	52
Palmerston, N.T.	120	7	127	102	6	108
Penola	31	4	35	28	4	32
Petersburg	105	11	116	75	10	85
Playford, N.T. (including Katherine, Daly River, and Horseshoe Creek)	55	1	56	45	1	46
Port Augusta	85	3	88	65	3	68
Port Broughton (including Redhill)	12	—	12	11	—	11
Port Elliot	16	—	16	14	—	14
Port Elliston	5	—	5	5	—	5
Port Germein	14	4	18	14	3	17
Port Lincoln	48	4	52	38	4	42
Port MacDonnell	3	—	3	3	—	3
Port Pirie	450	74	524	385	25	410
Port Wakefield	25	1	26	19	1	20
Port Wallaroo	122	4	126	91	4	95
Quorn	41	2	43	32	1	33
Redruth	79	1	80	60	1	61
Renmark	67	2	69	52	2	54
Riverton	46	4	50	38	4	42
Robe	2	—	2	2	—	2
Salisbury	12	—	12	9	—	9
Snowtown (including Brinkworth and Bute)	44	—	44	35	—	35
Stirling West	98	12	110	79	10	89
Strathalbyn (including Milang)	45	2	47	35	2	37
Streaky Bay	28	—	28	20	—	20
Tailem Bend	12	—	12	10	—	10
Tanunda	17	—	17	14	—	14
Teatree Gully	1	—	1	1	—	1
Terowie	19	—	19	19	—	19
Truro (including Swan Reach, Blanchetown, Sedan, and Loxton Hut)	33	—	33	22	—	22
Two Wells	6	—	6	6	—	6
Willunga	3	—	3	3	—	3
Wilmington (including Hammond)	42	3	45	38	3	41
Woodside	18	2	20	17	2	19
Yorketown (including Edithburgh and Warooka)	47	1	48	43	1	44
Total	3,399	203	3,602	2,732	139	2,871
Grand Total	7,154	1,095	8,249	5,481	619	6,100

MAGISTRATES' COURTS.—CASES HEARD.

No. 11.—Return showing the Number of Cases brought before Magistrates' Courts during the Year 1909.

Note.—Where multiple charges have been laid against one individual at the same time, the case has been tabulated to the most serious offence.

Offences.	Cases brought before Magistrates.							Result of Trial.					
	By Arrest.		By Summons.		Total.			Convicted.		Dismissed or Withdrawn.		Committed for Trial to Higher Court.	
	M.	F.	M.	F.	M.	F.	Total.	M.	F.	M.	F.	M.	F.
I. Offences Against the Person.													
Attempt to procure abortion	4	1	—	—	4	1	5	—	—	1	—	3	1
Abandoning a child	—	1	—	—	—	1	1	—	—	—	—	—	1
Assault, Common	41	—	195	21	236	21	257	122	11	114	10	—	—
Assault, Felonious	1	—	1	—	2	—	2	—	—	1	—	1	—
Assault and robbery	5	—	—	—	5	—	5	—	—	3	—	2	—
Assaulting and hindering police	15	—	3	—	18	—	18	18	—	—	—	—	—
Bigamy	—	1	—	—	—	1	1	—	—	—	1	—	—
Suicide, Attempted	7	3	1	—	8	3	11	2	3	3	—	3	—
Unnatural offence, Attempt to commit	1	—	—	—	1	—	1	—	—	1	—	—	—
Incest	2	—	—	—	2	—	2	—	—	—	—	2	—
Indecent assault	4	—	2	—	6	—	6	—	—	3	—	3	—
Rape	1	—	—	—	1	—	1	—	—	—	—	1	—
Murder	5	—	—	—	5	—	5	—	—	—	—	5	—
Attempt to murder	4	—	—	—	4	—	4	—	—	—	—	4	—
Inflicting grievous bodily harm	4	1	—	—	4	1	5	—	—	1	—	3	1
Unlawfully molesting	9	—	—	—	9	—	9	—	—	1	—	8	—
Total	103	7	202	21	305	28	333	142	14	128	11	35	3
II. Offences Against Property.													
Attempted arson	3	—	—	—	3	—	3	—	—	—	—	3	—
Attempt to commit a felony	3	—	—	—	3	—	3	2	—	—	—	1	—
Breaking and entering	5	—	—	—	5	—	5	2	—	—	—	3	—
Breaking and entering and stealing	5	—	—	—	5	—	5	—	—	—	—	5	—
Cattle stealing	1	—	—	—	1	—	1	—	—	1	—	—	—
Dog stealing	2	—	—	—	2	—	2	1	—	1	—	—	—
Horse stealing	2	—	—	—	2	—	2	—	—	—	—	2	—
Embezzlement	10	—	6	—	16	—	16	6	—	3	—	7	—
False pretences	28	—	10	—	38	—	38	18	—	16	—	4	—
Fraudulent conversion	2	—	—	—	2	—	2	—	—	1	—	1	—
Larceny, not otherwise described	220	52	21	1	241	53	294	191	41	35	3	15	9
Larceny from the person	1	—	—	—	1	—	1	1	—	—	—	—	—
Larceny from a dwelling	3	—	—	—	3	—	3	1	—	—	—	2	—
Larceny by bailee	5	—	—	—	5	—	5	4	—	1	—	—	—
Larceny of cheques	5	—	—	—	5	—	5	—	—	2	—	3	—
Stealing growing fruit	1	—	15	—	16	—	16	10	—	6	—	—	—
Unlawful possession	53	1	3	—	56	1	57	49	1	6	—	1	—
Unlawfully on premises	8	—	3	—	11	—	11	8	—	3	—	—	—
Unlawfully wounding a cow	—	—	1	—	1	—	1	—	—	—	—	1	—
Wilful and malicious damage	9	1	14	5	23	6	29	17	5	5	1	1	—
Total	366	54	73	6	439	60	499	310	47	80	4	49	9
III. Forgery and Offences against the Currency.													
Forgery and uttering forged instruments*	15	—	—	—	15	—	15	—	—	1	—	14	—
Uttering counterfeit coin	1	—	—	—	1	—	1	—	—	—	—	1	—
Total	16	—	—	—	16	—	16	—	—	1	—	15	—
IV. Offences Against Good Order.													
Begging alms	13	6	—	—	13	6	19	13	6	—	—	—	—
Cruelty to animals	3	—	52	—	55	—	55	53	—	2	—	—	—
Drunkenness	2,609	562	11	—	2,620	562	3,182	2,606	555	14	7	—	—
Drunkenness and disorderly conduct	216	33	13	1	229	34	263	227	33	2	1	—	—
Drunkenness, Habitual	18	11	6	1	24	12	36	23	11	1	1	—	—
Disturbing the peace	30	1	42	1	72	2	74	58	1	14	1	—	—
Furious or negligent driving or riding	7	—	14	1	21	1	22	19	1	2	—	—	—
Hindering and resisting the police	38	1	6	—	44	1	45	41	1	3	—	—	—
Idle and disorderly	130	17		—	130	17	147	121	16	9	1	—	—
Insulting behaviour, using obscene or threatening language	108	10	142	11	250	21	271	219	17	31	4	—	—
Indecent, riotous, or offensive conduct	105	3	89	1	194	4	198	168	4	26	—	—	—
Letting off fireworks in public place	2	—	21	—	23	—	23	23	—	—	—	—	—
Loitering for prostitution	—	32	—	1	—	33	33	—	32	—	1	—	—
Obscenely exposing the person	12	—	—	—	12	—	12	12	—	—	—	—	—
Playing pitch and toss	10	—	10	—	20	—	20	16	—	4	—	—	—
Playing football in street	—	—	6	—	6	—	6	5	—	1	—	—	—
Rogue and vagabond	22	6	—	—	22	6	28	22	6	—	—	—	—
Throwing missiles	4	—	24	—	28	—	28	25	—	3	—	—	—
Vagrancy, no visible lawful means of support	39	5	—	—	39	5	44	37	4	2	1	—	—
Total	3,366	687	436	17	3,802	704	4,506	3,688	687	114	17	—	—

* Including 1 case (under Commonwealth Post and Telegraph Act) of forging telegram.

MAGISTRATES' COURTS.—CASES HEARD—*continued.*

No. 11.—Return showing the Number of Cases brought before Magistrates' Courts, &c.—*continued.*

Offences.	Cases brought before Magistrates.							Result of Trial.					
	By Arrest.		By Summons.		Total.			Convicted.		Dismissed or Withdrawn.		Committed for Trial to Higher Court.	
	M.	F.	M.	F.	M.	F.	Total.	M.	F.	M.	F.	M.	F.
V. Offences Not Included in Preceding Classes.													
Conspiracy	1	2	—	—	1	2	3	—	—	1	2	—	—
Escaping from custody	1	—	—	—	1	—	1	1	—	—	—	—	—
Breach of the following Acts.													
Affiliation	—	—	6	—	6		6	3	—	3	—	—	—
Birds Protection	—	—	8	—	8	—	8	7	—	1	—	—	—
Brands	2	—	11	—	13	—	13	11	—	2	—	—	—
Bread	—	—	3	—	3	—	3	3	—	—	—	—	—
Bush Fires	—	—	12	—	12	—	12	9	—	3	—	—	—
Convicts Prevention	4	—	—	—	4	—	4	3	—	1	—	—	—
Corporation	—	—	140	4	140	4	144	127	3	13	1	—	—
Crown Lands	—	—	23	—	23	—	23	21	—	2	—	—	—
Destitute Persons Relief	1	—	120	1	121	1	122	51	—	70	1	—	—
District Council	—	—	54	1	54	1	55	49	—	5	1	—	—
Dog	—	—	30	2	30	2	32	30	2	—	—	—	—
Early Closing	—	—	18	1	18	1	19	14	1	4	—	—	—
Education	—	—	49	3	49	3	52	45	3	4	—	—	—
Factories	—	—	15	—	15	—	15	5	—	10	—	—	—
Fire Arms	2	—	6	—	8	—	8	7	—	1	—	—	—
Fisheries	—	—	1	—	1	—	1	1	—	—	—	—	—
Food and Drugs	—	—	4	1	4	1	5	4	1	—	—	—	—
Health	—	—	5	3	5	3	8	3	3	2	—	—	—
Impounding	—	—	39	3	39	3	42	35	3	4	—	—	—
Intercolonial Debts	1	—	—	—	1	—	1	1	—	—	—	—	—
Justices' Procedure	1	—	—	—	1	—	1	1	—	—	—	—	—
Land Clauses Consolidation	—	—	1	—	1	—	1	1	—	—	—	—	—
Licensing	26	3	328	24	354	27	381	305	20	49	7	—	—
Lights on Vehicles	—	—	136	5	136	5	141	130	5	6	—	—	—
Lottery and Gaming	74	—	16	—	90	—	90	83	—	7	—	—	—
Marine Board	14	—	—	—	14	—	14	11	—	3	—	—	—
Marine Stores	—	—	2	—	2	—	2	2	—	—	—	—	—
Married Woman's Protection	—	—	67	2	67	2	69	24	1	43	1	—	—
Masters and Servants	—	—	71	12	71	12	83	34	7	37	5	—	—
Merchant Shipping	—	—	77	—	77	—	77	40	—	37	—	—	—
Motor Vehicle	8	—	—	—	8	—	8	5	—	3	—	—	—
Navigation	—	—	2	—	2	—	2	2	—	—	—	—	—
Opium	18	—	1	—	19	—	19	18	—	1	—	—	—
Pastoral	—	—	1	—	1	—	1	1	—	—	—	—	—
Pawnbrokers	—	—	1	—	1	—	1	1	—	—	—	—	—
Prisons	1	—	—	—	1	—	1	1	—	—	—	—	—
Railways	20	5	85	—	105	5	110	84	5	21	—	—	—
Scaffolding	—	—	6	—	6	—	6	4	—	2	—	—	—
State Children	44	19	179	31	223	50	273	82	22	141	28	—	—
Stock Diseases	—	—	13	—	13	—	13	13	—	—	—	—	—
Suppression of Brothels	—	—	—	1	—	1	1	—	1	—	—	—	—
Tramways	—	—	7	1	7	1	8	4	—	3	1	—	—
Vaccination	—	—	1	1	1	1	2	1	1	—	—	—	—
Vermin	—	—	56	5	56	5	61	52	4	4	1	—	—
Weights and Measures	—	—	1	—	1	—	1	1	—	—	—	—	—
Width of Tires	—	—	11	—	11	—	11	11	—	—	—	—	—
COMMONWEALTH.													
Customs	3	—	7	—	10	—	10	8	—	2	—	—	—
Immigration Restriction	—	—	2	—	2	—	2	—	—	2	—	—	—
Post and Telegraph*	—	—	—	—	—	—	—	—	—	—	—	—	—
Service and Execution of Process	12	—	—	—	12	—	12	5	—	7	—	—	—
Total	233	29	1,615	101	1,848	130	1,978	1,354	82	494	48	—	—
Grand Total	4,084	777	2,326	145	6,410	922	7,332	5,494	830	817	80	99	12

* One case of forging a telegram, classified under Class III.

Note.—In addition to the above there were 45 males and 60 females convicted and sent to Industrial School for being neglected or destitute children, and 52 males and 25 females were committed to Lunatic Asylum as being insane.

MAGISTRATES' COURTS.

No. 12.—Decennial Return showing the Total Number of Cases heard, and how dealt with; also Cases of Drunkenness and Lunacy.

How Disposed of.	1900.	1901.	1902.	1903.	1904.	1905.	1906.	1907.	1908.	1909.
Convictions	5,288	4,968	5,448	5,126	4,897	4,936	5,249	5,352	5,664	6,324
Dismissed or withdrawn	985	954	831	1,111	991	886	907	890	836	897
Committed to higher court	142	212	209	193	127	152	168	105	89	111
Total	6,415	6,134	6,488	6,430	6,015	5,974	6,324	6,347	6,589	7,332
Drunkenness (included above).										
Convictions	2,184	2,011	2,394	2,296	2,352	2,332	2,460	2,735	3,024	3,455
Dismissed and withdrawn	71	38	37	44	35	30	23	103	39	26
Total number of cases	2,255	2,049	2,431	2,340	2,387	2,362	2,483	2,838	3,063	3,481
Lunacy (excluded from above).										
Sent to lunatic asylum	96	85	108	95	113	85	72	85	100	77
Dismissed and withdrawn	25	8	12	21	22	10	20	11	14	11
Total cases	121	93	120	116	135	95	92	96	114	88

ACCOMMODATION, EXPENDITURE, AND

No. 13.—Return showing the Extent of Prison Accommodation, Revenue and Expenditure, Punishments

Name of Gaol.	Number of Cells.	Total Capacity of Cells.	Number of Prisoners that can be Accommodated in Separate Cells.	Number of Prisoners that can be Accommodated in Wards (Cells Capable of Receiving more than One Prisoner).	Total Accommodation for Prisoners.	Daily Average Number of Prisoners in Gaol.		Greatest Number Received at any One Time.		Greatest Number in Gaol at any One Time.	
						Males.	Females.	Males.	Females	Males.	Females
		Cub. ft.			Number.						
South Australia Proper.											
Adelaide	264	240,612	250	110	360	84·84	30·55	11	2	107	28
Wallaroo	7	7,490	—	21	21	6·05	—	4	—	14	—
Mount Gambier	14	15,804	—	42	42	2·65	—	3	—	6	—
Port Lincoln	4	1,824	—	10	10	—	—	1	—	1	—
Port Augusta	32	21,096	24	24	48	3·42	—	2	—	7	—
Gladstone	62	52,142	58	12	70	18·28	5·28	6	3	26	12
Streaky Bay *	1	1,078	—	2	2		—	1	—	1	—
Kingscote, K.I. *	2	1,617	1	2	3	—	—	1	—	—	—
Renmark *	2	1,617	1	2	3	—	—	1	—	1	—
Tarcoola *	1	441	1	—	1	—	—	1	—	1	—
Fowler's Bay *	1	539	1	—	1	—	—	—	—	—	—
Yatala Labor	476	257,040	476	—	476	98·50	—	9	—	106	—
Total	866	601,300	812	225	1,037	213·74	35·83	—	—	—	—
Northern Territory.											
Palmerston	16	27,648	—	48	48	31·90	—	5	—	40	—
Stuart Town	1	10,080	—	16	16	—	—	1	—	3	—
Borroloola	1	1,000	—	3	3	—	—	1	—	2	—
Total	18	38,728	—	67	67	31·90	—	—	—	—	—
Grand total	884	640,028	812	292	1,104	245·64	35·83	—	—	—	—

* Police gaols.

PRISONERS IN

No. 14.—Return showing the Number of Prisoners in Gaol under Sentence,

Name of Gaol.	Prisoners in Gaol under Sentence during 1909.						
	January 1st, 1909.		Received to Serve Sentence.		Total.		
	Males.	Females.	Males.	Females.	Males.	Females.	Total.
South Australia Proper.							
Adelaide	61	30	941	419	1,002	449	1,451
Wallaroo	6	—	58	—	64	—	64
Mount Gambier	1	1	19	—	20	1	21
Port Lincoln	—	—	1	—	1	—	1
Port Augusta	3	—	26	—	29	—	29
Gladstone	12	5	162	45	174	50	224
Streaky Bay *	—	—	2	—	2	—	2
Kingscote, K.I.*	—	—	3	—	3	—	3
Renmark *	—	—	4	—	4	—	4
Tarcoola *	—	—	—	—	—	—	—
Fowler's Bay	—	—	—	—	—	—	—
Yatala Labor	98	—	48	—	146	—	146
Total	181	36	1,264	464	1,445	500	1,945
Northern Territory.							
Palmerston	28	—	60	—	88	—	88
Stuart Town	—	—	4	1	4	1	5
Borroloola	—	—	1	—	1	—	1
Total	28	—	65	1	93	1	94
Grand total	209	36	1,329	465	1,538	501	2,039

* Police gaols.

DISCIPLINE OF EACH GAOL.

Inflicted for Offences in Prison, and Daily Average Number of Prisoners Employed and Unemployed, 1909.

Number of Deaths During Year.		Finance.		Punishment for Offences in Gaol.						Employment in Gaol (Daily Average).					
		Total Revenue.	Total Expenditure.	Solitary.		Irons.		Other.		Hard Labor.		Not Hard Labor.		Unemployed.	
Males.	Females			Males.	Females	Males.	Females	Males.	Females	Males.	Females	Males.	Females	Males.	Females
		£ s. d.	£ s. d.												
—	—	168 14 0	4,647 3 0	—	—	—	—	2	—	64·04	23·45	13·78	6·29	7·02	·81
—	—	3 12 9	414 19 0	3	—	—	—	—	—	4.68	-	1·28	—	·09	—
—	—	6 10 10	388 19 1	—	—	—	—	—	—	2·65	—	—	—	—	—
—	—	—	43 10 0	—	—	—	—	—	—	—	—	—	—	—	—
—	—	0 9 8	464 19 11	1	—	—	—	—	—	2·51	—	·32	—	·59	—
—	—	75 11 7	1,182 6 1	2	—	—	—	—	—	15·16	3·13	3·12	2·15	—	—
—	—	—	16 11 3	—	—	—	—	—	—	—	—	—	—	—	—
—	—	—	6 14 0	—	—	—	—	—	—	—	—	—	—	—	—
—	—	—	3 19 0	—	—	—	—	—	—	—	—	—	—	—	—
—	—	—	1 1 0	—	—	—	—	—	—	—	—	—	—	—	—
—	—	—	—	—	—	—	—	—	—	—	—	—	—	—	—
—	—	1,617 4 7	7,825 12 1	9	—	—	—	31	—	96·75	—	·88	—	·87	—
—	—	1,872 3 5	14,995 14 5	15	—	—	—	33	—	185·79	26·58	19·38	8·44	8·57	·81
2	—	484 7 0	1,540 19 3	3	—	—	—	7	—	28·80	—	1·80	—	1·30	—
—	—	—	130 2 6	—	—	—	—	—	—	—	—	—	—	—	—
—	—	—	15 11 5	—	—	—	—	—	—	—	—	—	—	—	—
2	—	484 7 0	1,686 13 2	3	—	—	—	7	—	28·80	—	1·80	—	1·30	—
2	—	2,356 10 5	16,682 7 7	18	—	—	—	40	—	214·59	26·58	21·18	8·44	9·87	·81

EACH GAOL.

Discharged, &c., during the Year 1909 (counted once every time received).

Discharged, 1909. Sentence Served, Expired, or Remitted.			Received *in transitu* Under Sentence.		In Gaol Under Sentence at End of Year.			In Gaol Awaiting Trial at End of Year.		Debtors Received During Year.		Received to Await Trial and on Remand During Year.	
Males.	Females.	Total.	Males.	Females.	Males.	Females.	Total.	Males.	Females.	Males.	Females.	Males.	Females.
924†	410	1,334	42	8	78	39	117	4	2	31	2	79	16
58	—	58	—	—	6	—	6	—	—	5	—	1	2
19	1	20	2	—	1	—	1	1	—	8	—	1	—
1	—	1	—	—	—	—	—	—	—	—	—	—	—
29	—	29	—	—	—	—	—	—	—	—	—	2	—
161	39	200	5	—	13	11	24	—	—	8	—	12	2
2	—	2	—	—	—	—	—	—	—	—	—	—	—
3	—	3	—	—	—	—	—	—	—	3	—	—	—
3	—	3	—	—	1	—	1	—	—	—	—	—	—
—	—	—	—	—	—	—	—	—	—	1	—	—	—
—	—	—	—	—	—	—	—	—	—	—	—	—	—
45	—	45	—	—	101	—	101	—	—	—	—	—	—
1,245	450	1,695	49	8	200	50	250	5	2	56	2	95	20
63‡	—	63	—	—	25	—	25	1	—	1	—	—	—
3	1	4	—	—	1	—	1	—	—	—	—	—	—
1	—	1	—	—	—	—	—	—	—	—	—	—	—
67	1	68	—	—	26	—	26	1	—	1	—	—	—
1,312	451	1,763	49	8	226	50	276	6	2	57	2	95	20

† 2 Absconded. ‡ 2 Died.

OFFENCES OF PRISONERS RECEIVED INTO GAOL.

No. 15.—Return showing the Offences and Punishments of Persons Received into Gaol under Sentence during Year 1909 (counted once every time received).

Offences.	3 Days and under 1 Week.		1 Week and under 1 Month.		1 Month and under 6		6 Months and under 1 Year.		1 Year and under 2.		2 Years and under 5.		5 Years and under 10.		10 Years.		Imprisonment for Life.		Death.		Total.		
	M.	F.	M.	F.	M.	F.	M.	F.	M.	F.	M.	F.	M.	F.	M.	F.	M.	F.	M.	F	M.	F.	Total.
I.—Offences Against the Person.																							
Assault, Common	—	—	5	—	29	2	6	—	—	—	—	—	—	—	—		—	—	—	—	40	2	42
Assault and robbery	—	—	—	—	—	—	—	—	1	—	—	—	2	—	—	—	—	—	—	—	3	—	3
Assault on police	—	—	—	—	8	—	1	—	—	—	—	—	—	—	—	—	—	—	—	—	9	—	9
Attempt to procure abortion	—	—	—	—	—	—	—	—	—	—	—	—	1	—	—	—	—	—	—	—	1	—	1
Indecent assault	—	—	—	—	—	—	—	—	2	—	1	—	—	—	—	—	—	—	—	—	3	—	3
Incest	—	—	—	—	—	—	—	—	—	—	—	—	1	—	—	—	—	—	—	—	1	—	1
Inflicting grievous bodily harm	—	—	—	—	—	—	1	—	—	—	1	—	—	—	—	—	—	—	—	—	2	—	2
Murder	—	—	—	—	—	—	—	—	—	—	—	—	—	—	—	—	2	—	*1	—	3	—	3
Murder, Attempted	—	—	—	—	—	—	—	—	—	—	—	—	—	—	—	—	2	—	—	—	2	—	2
Suicide, Attempted	—	—	—	—	—	—	1	—	—	—	—	—	—	—	—	—	—	—	—	—	1	—	1
Manslaughter	—	—	—	—	—	—	—	—	1	—	—	—	2	—	—	—	—	—	—	—	3	—	3
Other offences against the person	—	—	—	—	—	—	1	—		1	1	—	—	—	—	—	—	—	—	—	2	1	3
Total	—	—	5	—	37	2	10	—	4	1	3	—	6	—	—	—	4	—	1	—	70	3	73
II.—Offences Against Property.																							
Housebreaking	—	—	—	—	—	—	—	—	1	—	2	—	1	—	—	—	—	—	—	—	4	—	4
Horsestealing	—	—	—	—	—	—	1	—	—	—	—	—	—	—		—	—	—	—	—	1	—	1
Embezzlement	—	—	—	—	2	—	1	—	8	—	—	—	—	—		—	—	—	—	—	11	—	11
Larceny, Other	—	—	6	1	70	10	28	6	7	—	6	7	—	—	1	—	—	—	—	—	118	24	142
Receiving	—	—	—	—	—	—	—	—		—	1	—	1	—		—	—	—	—	—	2	—	2
Fraud and false pretences	—	—	1	—	8	—	3	—	1	—	1	—	—	—	—	—	—	—	—	—	14	—	14
Wilful and malicious damage	—	—	—	—	7	2	—	—	—	—	—	—	—	—	—	—	—	—	—	—	7	2	9
Unlawful possession	—	—	5	—	17	2	—	—	—	—	—	—	—	—		—			—	—	22	2	24
Other offences against property	—	—	2	—	2	—	—	—		—	—	—	—	—	—	—	—	—	—	—	4	—	4
Total	—	—	14	1	106	14	33	6	17	—	10	7	2	—	1	—	—	—	—	—	183	28	211
III.—Forgery and Offences Against the Currency.																							
Forgery and uttering	—	—	—	—	—	—	2	—	2	—	3	—	2	—	—	—	—	—	—	—	9	—	9

IV.—Offences Against Good Order.																							
Drunkenness	73	12	505	289	2	6	—	—	—	—	—	—	—	—	—	—	—	—	—	—	580	307	887
Drunkenness and disorderly conduct	—	—	15	1	20	22	—	—	—	—	—	—	—	—	—	—	—	—	—	—	35	23	58
Drunkenness, Habitual	—	—	—	—	8	6	—	—	—	—	—	—	—	—	—	—	—	—	—	—	8	6	14
Obscene, threatening, or abusive language	3	—	35	6	19	5	—	—	—	—	—	—	—	—	—	—	—	—	—	—	57	11	68
Vagrancy, idle and disorderly, rogue and vagabond, and no visible lawful means of support	—	1	55	4	150	52	5	—	1	1	—	—	—	—	—	—	—	—	—	—	211	58	269
Begging	—	—	1	—	3	1	—	—	—	—	—	—	—	—	—	—	—	—	—	—	4	1	5
Indecent, riotous, or offensive behaviour	3	—	31	—	16	3	—	—	—	—	—	—	—	—	—	—	—	—	—	—	50	3	53
Other offences against good order	—	—	3	3	4	17	3	—	—	—	—	—	—	—	—	—	—	—	—	—	10	20	30
Total	79	13	645	303	222	112	8	—	1	1	—	—	—	—	—	—	—	—	—	—	955	429	1,384
V.—Offences Not Included in Preceding Classes.																							
Offences against gambling suppression laws	—	—	1	—	5	—	—	—	—	—	—	—	—	—	—	—	—	—	—	—	6	—	6
Offences against liquor laws	—	—	7	—	26	4	—	—	—	—	—	—	—	—	—	—	—	—	—	—	33	4	37
Offences against masters and servants laws	—	—	1	—	—	1	—	—	—	—	—	—	—	—	—	—	—	—	—	—	1	1	2
Desertion of wives and children	—	—	—	—	11	—	—	—	—	—	—	—	—	—	—	—	—	—	—	—	11	—	11
Offences against navigation and shipping laws	1	—	9	—	3	—	—	—	—	—	—	—	—	—	—	—	—	—	—	—	13	—	13
Offences against revenue laws	—	—	—	—	—	—	—	—	—	—	—	—	—	—	—	—	—	—	—	—	—	—	—
Offences against opium Act	—	—	—	—	10	—	5	—	5	—	—	—	—	—	—	—	—	—	—	—	20	—	20
Offences against railway Act	—	—	10	—	5	—	—	—	—	—	—	—	—	—	—	—	—	—	—	—	15	—	15
Other offences	1	—	9	—	2	—	—	—	1	—	—	—	—	—	—	—	—	—	—	—	13	—	13
Total	2	—	37	—	62	5	5	—	6	—	—	—	—	—	—	—	—	—	—	—	112	5	117
Summary.																							
Offences against the person	—	—	5	—	37	2	10	—	4	1	3	—	6	—	—	—	4	—	*1	—	70	3	73
Offences against property	—	—	14	1	106	14	33	6	17	—	10	7	2	—	1	—	—	—	—	—	183	28	211
Forgery and offences against the currency	—	—	—	—	—	—	2	—	2	—	3	—	2	—	—	—	—	—	—	—	9	—	9
Offences against good order	79	13	645	303	222	112	8	—	1	1	—	—	—	—	—	—	—	—	—	—	955	429	1,384
Offences not included in the preceding	2	—	37	—	62	5	5	—	6	—	—	—	—	—	—	—	—	—	—	—	112	5	117
Grand total	81	13	701	304	427	133	58	6	30	2	16	7	10	—	1	—	4	—	1	—	1,329	465	1,794

* Commuted to imprisonment for life.

AGES AND BIRTHPLACES OF

No. 16.—Return showing the Ages and Birthplaces of Distinct

Age Groups.	Commonwealth of Australia.														United Kingdom and other British								
	South Australia.		New South Wales.		Victoria.		Queensland.	Western Australia.		Tasmania.		Total Commonwealth of Australia.			England and Wales.		Scotland.		Ireland.		New Zealand.	India and Ceylon.	Other British Possessions.
	M.	F.	M.	F.	M.	F.	M.	M.	F.	M.	F.	M.	F.	Total.	M.	F.	M.	F.	M.	F.	M.	M	M.
17	4	—	—	—	—	—	—	—	—	—	—	4	—	4	—	—	—	—	—	—	—	—	—
18	9	1	1	—	1	—	—	—	—	—	—	11	1	12	—	—	—	—	—	—	—	—	—
19	10	—	1	—	2	—	—	—	—	1	—	14	—	14	3	—	—	—	—	—	—	—	—
20	9	3	—	—	—	—	1	—	—	—	—	10	3	13	—	—	—	—	—	—	—	—	—
21 and under 25	41	8	3	1	10	1	1	3	1	—	—	58	11	69	15	1	5	—	—	—	—	—	—
25 " 30	54	16	6	3	6	1	—	—	—	—	—	66	20	86	10	1	3	—	7	—	1	1	—
30 " 35	36	16	2	—	6	1	3	2	—	—		49	17	66	13	1	1	—	6	1	1	—	3
35 " 40	49	12	4	—	8	2	1	—	1	—	—	62	15	77	19	2	3	—	5	2	1	—	—
40 " 45	38	13	5	—	8	1	2	—	—	—	—	53	14	67	14	2	3	—	6	2	—	2	—
45 " 50	26	9	4	—	7	4	—	1	—	—	—	38	13	51	14	4	5	—	4	4	1	—	1
50 " 55	20	6	—	—	3	2	—	2	—	1	—	26	8	34	20	2	2	—	16	2	—	1	—
55 " 60	13	5	—	1	3	—	—	—	—	—	—	16	6	22	19	5	3	—	14	3	—	—	1
60 " 65	4	—	—	—	1	—	—	—	—	—	—	5	—	5	19	6	4	—	6	4	—	—	1
65 " 70	2	1	—	—	—	—	—	—	—	—	—	2	1	3	11	4	2	2	6	—	—		—
70 " 75	—	—	—	—	—	—	—	—	—	—	—	—	—	—	7	1	1	—	9	1	—	—	—
75 " 80	1	—	—	—	—	—	—	—	—	—		1	—	1	3	—	—	—	3	—	—	—	—
80 and upwards	—	—	—	—	—	—	—	—	—	—	—	—	—	—	1	—	3	—	—	—	—	—	—
Total	316	90	26	5	55	12	8	8	2	2	—	415	109	524	168	29	35	2	82	19	4	4	6

PRISONERS RECEIVED.

Persons received into Gaol under Sentence during Year 1909.

Possessions.			Foreign Countries.																								
Total United Kingdom and other British Possessions.			Austria.	Belgium.	China.	Denmark.	France.	Germany.		Greece.	Holland.	Italy.	Norway.	Russia.	Spain.	Sweden.	Switzerland.	United States of America.		Other Foreign Countries.	Total Foreign Countries.			At Sea.	Total all Countries.		
M.	F.	Total.	M.	M.	M.	M.	M.	M.	F.	M.	M.	M.	M.	M.	M.	M.	M.	M.	F.	M.	M.	F.	Total.	M.	M.	F.	Total.
—	—	—	—	—	—	—	—	—	—	—	—	—	—	—	—	—	—	—	—	—	—	—	—	—	4	—	4
—	—	—	—	—	—	—	—	—	—	—	—	—	—	—	—	—	—	—	—	—	—	—	—	—	11	1	12
3	—	3	—	—	—	—	—	—	—	—	—	—	—	—	—	1	—	—	—	—	1	—	1	—	18	—	18
—	—	—	—	—	—	—	—	—	—	—	—	—	—	1	—	—	—	—	—	—	1	—	1	—	11	3	14
20	1	21	—	—	—	2	2	—	—	—	—	1	1	—	—	3	—	1	—	—	10	—	10	—	88	12	100
22	1	23	—	—	—	1	2	4	—	1	—	4	—	1	—	5	1	2	—	1	22	—	22	—	110	21	131
24	2	26	—	1	2	—	—	2	—	—	—	—	—	—	—	2	—	4	—	—	11	—	11	—	84	19	103
28	4	32	—	—	1	—	2	3	2	—	—	—	3	—	1	2	2	4	—	—	18	2	20	—	108	21	129
25	4	29	—	—	8	1	1	3	—	—	—	—	1	2	—	2	—	2	1	—	20	1	21	—	98	19	117
25	8	33	—	—	4	—	2	3	—	—	—	—	—	—	—	2	—	2	—	—	13	—	13	—	76	21	97
39	4	43	—	—	5	—	1	—	—	1	1	—	1	1	—	1	—	1	—	1	13	—	13	—	78	12	90
37	8	45	—	—	8	—	—	1	—	—	—	—	—	—	—	—	—	2	—	1	12	—	12	—	65	14	79
30	10	40	—	—	—	—	—	2	—	—	—	—	—	—	—	—	—	—	—	—	2	—	2	—	37	10	47
19	6	25	—	—	—	—	—	—	—	—	—	—	—	—	—	3	—	—	—	—	3	—	3	—	24	7	31
17	2	19	—	—	—	—	—	1	—	—	—	—	—	—	—	—	—	—	—	—	1	—	1	—	18	2	20
6	—	6	—	—	—	—	—	—	—	—	—	—	—	—	—	—	—	—	—	—	—	—	—	—	7	—	7
4	—	4	—	—	—	—	—	—	—	—	—	—	—	—	—	—	—	—	—	—	—	—	—	—	4	—	4
299	50	349	—	1	28	4	10	19	2	2	1	5	6	5	1	21	3	18	1	3	127	3	130	—	841	162	1,003

TIMES CONVICTED AND AGES OF PRISONERS RECEIVED.

No. 17.—Return showing the Number of Distinct Persons Received into Gaol under Sentence, and the Number of Times Convicted, during the Year 1909.

Age Groups.	Times Convicted.																																
	1.		2.		3.		4.		5.		6.		7.		8.		9.		10.		11.		12.		13.		14.		Total.		
	M.	F.	M.	F.	M.	F.	M.	F.	M.	F.	M.	F.	M.	F.	M.	F.	M.	F.	M.	F.	M	F.	M.	F.	M.	F.	M.	F.	M.	F.	Total.
17	4	—	—	—	—	—	—	—	—	—	—	—	—	—	—	—	—	—	—	—	—	—	—	—	—	—	—	—	4	—	4
18	10	1	—	—	—	—	—	—	1	—	—	—	—	—	—	—	—	—	—	—	—	—	—	—	—	—	—	—	11	1	12
19	16	—	2	—	—	—	—	—	—	—	—	—	—	—	—	—	—	—	—	—	—	—	—	—	—	—	—	—	18	—	18
20	11	2	—	1	—	—	—	—	—	—	—	—	—	—	—	—	—	—	—	—	—	—	—	—	—	—	—	—	11	3	14
21 and under 25	77	9	9	2	2	—	—	1	—	—	—	—	—	—	—	—	—	—	—	—	—	—	—	—	—	—	—	—	88	12	100
25 " 30	97	10	10	4	2	2	1	2	—	—	—	1	—	—	—	—	—	1	—	—	—	—	—	—	—	1	—	—	110	21	131
30 " 35	66	9	10	2	6	3	—	2	1	—	—	1	1	1	—	—	—	1	—	—	—	—	—	—	—	—	—	—	84	19	103
35 " 40	79	8	17	2	5	4	4	2	—	1	1	2	—	1	—	—	—	—	—	—	1	1	1	—	—	—	—	—	108	21	129
40 " 45	73	7	9	6	4	1	5	1	2	1	3	1	2	1	—	1	—	—	—	—	—	—	—	—	—	—	—	—	98	19	117
45 " 50	53	4	10	3	3	5	5	2	2	4	—	—	2	1	1	2	—	—	—	—	—	—	—	—	—	—	—	—	76	21	97
50 " 55	54	3	8	3	2	2	6	1	3	2	1	—	—	—	—	1	—	—	1	—	—	—	1	—	1	—	1	—	78	12	90
55 " 60	43	7	14	2	2	3	1	—	—	1	—	—	1	1	3	—	—	—	—	—	—	—	1	—	—	—	—	—	65	14	79
60 " 65	20	5	7	—	5	—	2	1	1	1	—	—	1	1	1	—	—	1	—	—	—	1	—	—	—	—	—	—	37	10	47
65 " 70	15	2	5	1	2	2	1	1	1	1	—	—	—	—	—	—	—	—	—	—	—	—	—	—	—	—	—	—	24	7	31
70 " 75	12	1	4	—	—	—	1	—	—	—	—	1	—	—	—	—	1	—	—	—	—	—	—	—	—	—	—	—	18	2	20
75 " 80	4	—	2	—	—	—	1	—	—	—	—	—	—	—	—	—	—	—	—	—	—	—	—	—	—	—	—	—	7	—	7
80 and upwards	3	—	—	—	—	—	1	—	—	—	—	—	—	—	—	—	—	—	—	—	—	—	—	—	—	—	—	—	4	—	4
Total	637	68	107	26	33	22	28	13	11	11	5	6	7	6	5	4	1	3	1	—	1	2	3	—	1	1	1	—	841	162	1,003

AGES AND RELIGIONS OF PRISONERS RECEIVED.

No. 18.—Return showing the Ages and Religions of Distinct Persons received into Gaol under Sentence during Year 1909.

Age Groups.	Church of England.		Roman Catholic.		Presbyterian.		Methodist.		Congregational.		Baptist.		Lutheran.		Other Christian Religions.		Hebrews.	Mahomedans.	Buddhists.	Other Non-Christian Religions.		No Religion.		Unspecified.		Total.		
	M.	F.	M.	F.	M.	F.	M.	F.	M.	F.	M.	F.	M.	F.	M.	F.	M.	M.	M.	M.	F.	M.	F.	M.	F.	M.	F.	Total.
17	1	—	1	—	—	—	1	—	—	—	—	—	—	—	—	—	—	—	—	—	—	—	—	1	—	4	—	4
18	2	—	3	—	1	—	2	—	—	—	—	—	—	—	1	—	—	—	—	—	—	—	—	2	1	11	1	12
19	6	—	5	—	—	—	3	—	—	—	1	—	1	—	1	—	—	—	—	—	—	1	—	—	—	18	—	18
20	5	3	—	—	—	—	2	—	—	—	1	—	1	—	—	—	—	—	—	—	—	—	—	2	—	11	3	14
21 and under 25	38	8	24	2	5	—	6	2	—	—	4	—	5	—	1	—	—	—	—	—	—	3	—	2	—	88	12	100
25 " 30	45	9	41	11	4	—	5	—	—	—	1	1	7	—	—	—	—	—	—	1	—	3	—	3	—	110	21	131
30 " 35	26	6	30	10	1	1	10	2	1	—	1	—	3	—	—	—	—	3	—	2	—	1	—	6	—	84	19	103
35 " 40	33	11	49	6	2	1	9	—	1	1	1	—	7	1	1	1	1	—	—	1	—	2	—	1	—	108	21	129
40 " 45	37	10	31	7	3	—	2	—	2	1	1	—	9	—	—	1	1	—	1	9	—	1	—	1	—	98	19	117
45 " 50	35	9	25	10	3	1	3	—	—	—	1	1	3	—	1	—	—	—	—	4	—	—	—	1	—	76	21	97
50 " 55	28	6	29	5	2	—	4	—	1	1	2	—	2	—	1	—	1	2	1	5	—	—	—	—	—	78	12	90
55 " 60	28	4	17	5	5	—	4	1	—	3	2	1	—	—	—	—	—	1	—	8	—	—	—	—	—	65	14	79
60 " 65	19	6	8	4	2	—	1	—	5	—	—	—	1	—	—	—	—	1	—	—	—	—	—	—	—	37	10	47
65 " 70	12	3	7	3	2	—	1	1	—	—	1	—	1	—	—	—	—	—	—	—	—	—	—	—	—	24	7	31
70 " 75	8	—	8	1	1	—	1	—	—	—	—	—	—	—	—	—	—	—	—	—	—	—	1	—	—	18	2	20
75 " 80	2	—	3	—	—	—	1	—	1	—	—	—	—	—	—	—	—	—	—	—	—	—	—	—	—	7	—	7
80 and upwards	1	—	—	—	3	—	—	—	—	—	—	—	—	—	—	—	—	—	—	—	—	—	—	—	—	4	—	4
	326	75	281	64	34	3	55	6	11	6	16	3	40	1	6	2	3	7	2	30	—	11	1	19	1	841	162	1,003

AGES AND EDUCATION OF PRISONERS RECEIVED.

No. 19.—Return showing the Ages and Education of Distinct Persons Received into Gaol under Sentence during the Year 1909.

Age Groups.	English.				Foreign.			Cannot Read.		Total.		
	Read and Write.		Read Only.		Read and Write.		Read Only.					
	M.	F.	M.	F.	M.	F.	M.	M.	F.	M.	F.	Total.
17	3	—	—	—	—	—	—	1	—	4	—	4
18	9	—	—	—	—	—	—	2	1	11	1	12
19	18	—	—	—	—	—	—	—	—	18	—	18
20	9	3	—	—	—	—	—	2	—	11	3	14
21 and under 25	82	12	1	—	1	—	—	4	—	88	12	100
25 " 30	97	21	1	—	4	—	—	8	—	110	21	131
30 " 35	72	19	—	—	6	—	—	6	—	84	19	103
35 " 40	101	19	—	—	3	—	—	4	2	108	21	129
40 " 45	81	17	1	—	8	—	—	8	2	98	19	117
45 " 50	70	19	—	—	4	—	—	2	2	76	21	97
50 " 55	68	8	1	1	7	—	1	1	3	78	12	90
55 " 60	53	11	—	1	9	—	—	3	2	65	14	79
60 " 65	31	8	—	1	—	—	1	5	1	37	10	47
65 " 70	21	6	—	—	—	—	—	3	1	24	7	31
70 " 75	9	—	—	1	—	—	—	9	1	18	2	20
75 " 80	5	—	—	—	—	—	—	2	—	7	—	7
80 and upwards	4	—	—	—	—	—	—	—	—	4	—	4
	733	143	4	4	42	—	2	60	15	841	162	1,003

DISEASES AMONG PRISONERS.

No. 20.—Return showing the Diseases that have been most Prevalent in the several Gaols of the State during the Year 1909.

Disease.	Yatala Labor Prison.	Adelaide Gaol.	Mount Gambier Gaol.	Wallaroo Gaol.	Port Lincoln Gaol.	Port Augusta Gaol.	Gladstone Gaol.	Palmerston Gaol and Labor Prison.	Total.
1. Brain and nerves	7	17	—	16	—	8	35	—	83
2. Circulatory organs	2	9	1	4	—	1	9	—	26
3. Respiratory organs	16	59	—	7	—	1	56	2	141
4. Alimentary organs	10	89	1	21	—	4	31	4	160
5. Urinary organs	3	12	1	—	—	—	5	—	21
6. Hepatatis	6	—	—	—	—	—	—	—	6
7. Eyes	3	19	—	2	—	1	11	—	36
8. Skin	6	24	1	7	—	—	13	—	51
9. Fever	3	1	—	1	—	—	—	5	10
10. Rheumatic	8	30	2	10	—	—	20	—	70
11. Venereal	6	40	1	13	1	—	14	—	75
12. Ulcers	1	18	—	—	—	3	2	—	24
13. Wounds and accidents	9	30	1	11	—	2	26	—	79
14. Debility	10	16	—	1	—	1	5	—	33
15. Rupture	1	9	—	—	—	—	3	—	13
16. Influenza	9	90	1	4	—	—	—	5	109
17. Dysentery	2	10	—	4	—	—	4	1	21
18. Dyspepsia	9	—	—	—	—	2	33	1	45
19. All others	38	14	4	21	—	—	28	2	107
Total number of cases treated	149	487	13	122	1	23	295	20	1,110
Greatest number of cases treated at any one time.	10	11	1	6	1	2	13	5	--

TRADES AND OCCUPATIONS OF PRISONERS RECEIVED.

No. 21.—Return showing the Trades and Occupations of Distinct Persons Received into Gaol under Sentence during the Year 1909.

Males.

I. Professional.		II. Domestic.		III. Commercial.		IV. Transport and Communication.	
Aerobat	1	Barber	1	Accountant	1	Firemen	32
Chemists	3	Barman	1	Agents	3	Horse drivers	2
Jockeys	1	Bootblacks	2	Bank manager	1	Ship's carpenters	2
Journalists	2	Coachman	1	Butchers	6	Seamen	94
Mining engineer	1	Cooks	12	Canvassers	2	Wharf laborers	5
Musicians	3	Groom	1	Clerks	17		
Photographer	1	Hairdresser	1	Commercial travellers	2		
Sculptor	1	Hotelkeepers	2	Confectioner	1		
Soldiers	2	Ostler	1	Dealers	4		
Teacher	1	Scullery man	1	Hawkers	3		
				Horsebreakers	2		
				Horsetrainer	1		
				Ironmonger	1		
				Newsvendors	2		
				Poulterer	1		
				Sharebroker	1		
				Stockdealer	1		
				Wood merchants	2		
	16		23		51		135

Females.

		Barmaid	1	Shop assistant	1		
		Boardinghouse-keeper	1				
		Charwomen	2				
		Cooks	2				
		Domestic duties	89				
		Housekeepers	11				
		Laundresses	4				
		Nurse	1				
		Servants	38				
		Waitress	1				
			150		1		

Males.

V. Industrial.		VI. Primary Producers.		VII. Indefinite.	
Bakers	6	Drovers	2	Aboriginals	24
Blacksmiths	11	Farmers	2	Annuitant	1
Boilermakers	2	Fishermen	7		
Bookbinders	2	Gardeners	6		
Bootmakers	19	Mine manager	1		
Bottleblower	1	Miners	25		
Bricklayers	3	Prospector	1		
Brickmakers	4	Stockman	1		
Builder	1				
Cabinetmaker	1				
Carpenters	9				
Cigarmaker	1				
Coachpainters	2				
Compositor	1				
Curriers	2				
Diver	1				
Enginedrivers	2				
Engineers	5				
Enginefitters	2				
Farrier	1				
Felthatter	1				
Frenchpolisher	1				
Instrumentmaker	1				
Ironworker	1				
Jeweller	1				
Laborers	405				
Masons	9				
Millhand	1				
Moulder	1				
Painters	9				
Picture-frame maker	1				
Plasterers	3				
Platelayer	1				
Plumber	1				
Printer	1				
Saddlers	3				
Sailmakers	3				
Saw sharpener	1				
Scissors-grinder	1				
Shipwright	1				
Slater	1				
Slaughterman	1				
Soapmaker	1				
Stonecutters	2				
Tailors	5				
Tinsmiths	5				
Upholsterer	1				
Watchmaker	1				
Wheelwrights	3				
Wickerworker	1				
Wireworker	1				
Woodturners	2				
	546		45		25

Females.

Dressmakers	2			Aboriginals	6
Milliner	1				
Seamstress	2				
	5				6

INQUESTS.

No. 22.—Return showing the Number of Inquests held during the Years 1907, 1908, and 1909, specifying the Verdicts returned.

Verdict Returned.	Number of Inquests.								
	Male.			Female.			Total.		
	1907.	1908.	1909.	1907.	1908.	1909.	1907.	1908.	1909.
Natural causes	8	17	18	5	5	6	13	22	24
Intemperance	1	2	3	—	—	—	1	2	3
Found dead	2	—	—	—	—	—	2	—	—
Accidental deaths	17	13	31	2	1	2	19	14	33
Abortion	—	—	—	—	2	1	—	2	1
Burning	—	—	—	—	3	—	—	3	—
Child overlaid and suffocated	—	—	—	—	—	—	—	—	—
Discharge of a gun	—	1	—	—	—	—	—	1	—
Drowned	7	3	6	5	1	2	12	4	8
" in River Torrens	—	—	1	—	—	—	—	—	1
" in a tank	—	—	1	—	—	—	—	—	1
" in a well	1	—	—	—	—	—	1	—	—
" by the capsizing of a boat	—	—	—	—	—	—	—	—	—
Explosion	1	—	—	—	—	—	1	—	—
Fall of earth	3	—	—	—	—	—	3	—	—
Fall from horse	1	—	1	—	—	—	1	—	1
" vehicle	4	1	1	1	1	—	5	2	1
" dray	—	—	—	—	—	—	—	—	—
" window	—	1	—	—	—	—	—	1	—
" railway engine	—	—	1	—	—	—	—	—	1
" a scaffold	—	1	1	—	—	—	—	1	1
Poison	2	—	1	1	—	1	3	—	2
Railway collision	—	—	—	—	—	—	—	—	—
Run over by locomotive	2	5	2	2	—	—	4	5	2
" by tramcar	1	1	3	—	—	2	1	1	5
" by vehicle	1	—	—	—	—	—	1	—	—
Shot	1	3	1	—	—	—	1	3	1
Suffocation	2	2	—	—	—	—	2	2	—
Thrown from a horse	—	—	—	—	—	—	—	—	—
Cause unspecified	—	2	—	—	—	—	—	2	—
Murder, wilful (whites)	—	1	2	—	—	—	—	1	2
" (blacks)	1	—	—	—	—	—	1	—	—
Hanging (for murder)	—	1	—	—	—	—	—	1	—
Manslaughter	—	2	2	—	1	1	—	3	3
Wilful murder (colored)	1	—	1	—	—	—	1	—	1
Fall down a shaft	—	—	—	—	—	—	—	—	
Suicides—									
Cut throat	—	—	2	—	—	—	—	—	2
Hanging	1	1	2	—	—	—	1	1	2
Drowning	1	—	—	—	—	—	1	—	—
Poison	2	5	1	1	2	—	3	7	1
Shooting	2	2	3	—	—	—	2	2	3
Insanity	10	15	10	4	4	5	14	19	15
Total	72	79	94	21	20	20	93	99	114

Fires—	1907.	1908.	1909.			
Wilful	3	2	2			
Careless	—	—	1			
Accidental	1	1	2			
Unknown causes	8	10	6			
				12	13	11
Total number of inquests held				105	112	125

Compiled from Coroners' abstracts.

*

SOUTH AUSTRALIA.

STATISTICAL REGISTER

OF

THE STATE OF SOUTH AUSTRALIA

FOR THE YEAR

1909.

Compiled from Official Records.

PART VI.—REVENUE & EXPENDITURE.

PRESENTED TO BOTH HOUSES OF PARLIAMENT BY HIS EXCELLENCY'S COMMAND

By Authority:
R. E. E. ROGERS, GOVERNMENT PRINTER, NORTH TERRACE.

1910.

A—No. 3.

Printed in accordance with the resolution of the House of Assembly, November 22nd, 1910.

PART VI.—REVENUE AND EXPENDITURE.

CONTENTS.

No.	Subject.	Page.
1	Revenue—Decennial Return	5
2	Revenue and Expenditure, Years ended June 30th, 1909, and June 30th, 1910	6
3	Balance-sheet, June 30th, 1910	8
4	Revenue, Territorial—Decennial Return	9
5	" Licences and Certificates—Decennial Return	10
6	Revenue and Expenditure, General—Decennial Return	11
7	Land and Income Tax and Stamp Duties, &c.—Decennial Return	11
8	Railway Revenue and Expenditure, &c.—Decennial Return	12
9	Net Expenditure from Loans, 1909-10, and Aggregate	13
10	Public Debt Outstanding, July 1st, 1910, where Redeemable, and the Rates of Interest ..	13
11	" " " Due Dates	14
12	Bank Deposits and Value Ratable Property, 1902-10	14
13	Local Government—Revenue and Expenditure—Decennial Return	15
14	" Area, Rates, and Capital, and Annual Value of Property, &c., of each Corporation and District Council, 1909	16
15	" Revenue and Expenditure, 1909	22
16	" Loans and Rates of Interest, 1909	28
17	" Loans Outstanding, 1909, Dates of Maturity, and Objects for which Raised	29
18	" Loans Raised and Redeemed, 1909	31
19	Waterworks—Comparative Statement of Working Expenses, &c., Decennial Return ..	32
20	Registered Co-operative Societies, 1909	33
21	Building and Investment Societies, 1909	34

STATISTICAL REGISTER OF SOUTH AUSTRALIA, 1909.

PART VI.—REVENUE AND EXPENDITURE.

REVENUE, 1900-1901 TO 1909-10.

No. 1.—DECENNIAL RETURN showing the General Revenue of the Government of South Australia, for Years ended 30th June.

Heads of Receipt.	1900-1.	1901-2.	1902-3.	1903-4.	1904-5.	1905-6.	1906-7.	1907-8.	1908-9.	1909-1910.
	£	£	£	£	£	£	£	£	£	£
Customs and Licences	320,165	4	—	—	—	—	—	—	—	—
Probate and Succession Duties	64,511	61,106	104,028	72,926	109,427	59,970	60,204	70,227	86,344	84,650
Land and Income Tax	166,948	156,389	218,541	195,589	249,728	221,809	253,920	302,339	248,158	271,417
Stamp Duties	30,587	29,537	55,282	61,354	60,474	66,122	74,635	79,190	88,825	97,402
Licences	19,343	19,255	19,176	19,372	19,419	19,478	19,396	20,996	21,390	23,008
Marine	28,434	27,073	23,811	32,487	34,668	40,834	43,185	50,715	62,482	82,944
Education	5,456	5,354	5,684	5,625	5,144	4,240	4,371	3,823	4,943	8,747
Postages, Telegraphs, &c.	181,350	—	—	—	—	—	—	—	—	—
Railways	1,240,114	1,094,408	1,074,765	1,161,155	1,264,009	1,351,699	1,552,919	1,746,495	1,655,027	1,819,545
Waterworks	99,839	108,824	114,665	108,665	118,740	119,851	123,568	135,783	142,086	146,639
Rents of Public Buildings, &c.	2,324	2,368	2,210	2,596	2,902	2,449	2,179	2,621	3,963	4,035
Reimbursements, Fees, &c.	84,115	79,783	78,621	75,882	94,223	87,970	96,196	106,398	128,869	143,301
Interest, Exchange, &c.	66,670	53,876	31,469	40,088	56,565	72,730	112,105	118,595	136,903	155,527
Miscellaneous Receipts, &c.	39,007	37,592	38,230	39,877	38,767	47,747	41,844	54,983	50,363	54,549
Land: Proceeds of Sales of	40,875	41,130	36,723	31,319	30,765	48,045	53,287	61,745	80,855	155,387
Land: Rents, Licences, &c., Crown Lands	101,393	99,215	101,046	109,490	116,795	112,322	122,745	130,538	129,097	139,992
Land: Endowed Lands	9,620	8,075	11,189	10,178	9,139	9,130	5,681	3,575	3,543	3,173
Real Property Act Assurance Fund	1,617	2,332	1,426	1,652	2,040	1,736	1,948	1,661	2,168	2,311
Commonwealth of Australia—Balance of Collections in favor of State	321,844	602,239	566,229	542,700	512,919	539,879	627,102	764,982	706,173	793,179
Aid to Revenue—Treasury Bills Act	—	239,000	—	—	—	—	—	—	—	—
Total Revenue	2,824,212	2,667,560	2,483,095	2,510,955	2,725,724	2,806,011	3,195,285	3,654,666	3,551,189	3,985,806

REVENUE AND EXPENDITURE.

No. 2.—Comparative Statement of the Revenue and Expenditure of the Government of South Australia for the Years ended June 30th, 1910, and June 30th, 1909, respectively.

	Year ended June 30th, 1910.	Year ended June 30th, 1909.	Increase In the Year ended June 30th, 1910.	Decrease In the Year ended June 30th, 1910.
REVENUE.	£	£	£	£
Part I.—*Taxation*—				
Probate and Succession Duties	84,650	86,344	—	1,694
Land and Income Tax	271,417	248,158	23,259	—
Stamp Duties	97,402	88,825	8,577	—
Licences	23,008	21,390	1,618	—
Total Taxation	476,477	444,717	33,454	1,694
Part II.—*Public Works and Services*—				
Education	8,747	4,943	3,804	—
Marine	82,944	62,482	20,462	—
Railways	1,819,545	1,655,027	164,518	—
Waterworks	146,639	142,086	4,553	—
Rents of Public Buildings, &c.	4,035	3,963	72	—
Reimbursements, Fees, &c.	143,301	128,869	14,432	—
Total Public Works and Services	2,205,211	1,997,370	207,841	—
Part III.—*Other Receipts*—				
Interest and Exchange	86,029	76,212	9,817	—
Miscellaneous Receipts, Fines, Fees, &c.	56,860	52,531	4,329	—
Total Other Receipts	142,889	128,743	14,146	—
Part IV.—*Territorial Revenue*—				
Land Sales	155,387	80,855	74,532	—
Interest	69,498	60,691	8,807	—
Rents, Licences, &c., Crown Lands	139,992	129,097	10,895	—
Rents, &c., Endowed Lands	3,173	3,543	—	370
Total Territorial Revenue	368,050	274,186	94,234	370
Part V.—*Commonwealth*	793,179	706,173	87,006	—
Total Revenue	3,985,806	3,551,189	436,681	2,064
Net Increase in the Year			£434,617	
EXPENDITURE.				
Special Acts—				
Civil List	14,400	13,905	495	—
Commissioner of Audit	800	800	—	—
Agent-General	1,200	446	754	—
Adelaide University	7,195	7,195	—	—
Fire Brigades Board	6,274	5,603	671	—
Payment of Members of Parliament	9,659	10,423	—	764
Grants-in-aid to Corporations and District Councils	36,959	34,724	2,235	—
Pensions	1,971	2,600	—	629
Public Debt—Interest on Bonds, Bills, and Stock	999,670	979,573	20,097	—
Reduction and Redemption of	69,303	67,711	1,592	—
Total Special Acts	1,147,431	1,122,980	25,844	1,393
I. *The Legislature*—				
Legislative Council	2,080	2,006	74	—
House of Assembly	3,380	3,221	159	—
Parliamentary Library	564	559	5	—
Office-keeper and Caterer, Parliament House	980	956	24	—
Legislature Generally	22,041	11,671	10,370	—
Total	29,045	18,413	10,632	—
II. *Chief Secretary*—				
Private Secretary	239	256	—	17
Office of Chief Secretary	1,859	1,736	123	—
Statistical Department	2,082	1,792	290	—
Audit	5,141	5,090	51	—
Public Actuary	955	923	32	—
Sheriff	1,044	1,016	28	—
Registrar-General of Births, &c.	2,653	2,456	197	—
Printing and Stationery Offices	31,035	30,657	378	—
Police	88,936	82,626	6,310	—
Gaols and Prisons—				
Gaols	7,377	6,816	561	—
Labor Prison	7,743	7,505	238	—
Medical Officers	837	870	—	33

REVENUE AND EXPENDITURE—*continued.*

No. 2.—COMPARATIVE STATEMENT of the Revenue and Expenditure, &c.—*continued.*

EXPENDITURE—*continued*	Year ended June 30th, 1910.	Year ended June 30th, 1909.	Increase. In the Year ended June 30th, 1910.	Decrease. In the Year ended June 30th, 1910.
	£	£	£	£
II. *Chief Secretary*—continued—				
Hospitals—				
Adelaide Hospital	21,871	21,080	791	—
Consumptive Home, North Terrace	2,701	2,297	404	—
Infectious Diseases Block	631	345	286	—
Country Hospitals	9,737	9,361	376	—
Lunatic Asylum	30,067	28,375	1,692	—
Destitute Persons	15,998	19,025	—	3,027
State Children	21,365	20,305	1,060	—
Central Board of Health / Quarantine	4,325	2,666	1,659	—
Department of Industry	1,941	2,277	—	336
Retiring Allowances, &c.	8,950	12,537	—	3,587
Miscellaneous	18,267	17,859	408	—
Total	285,754	277,870	14,884	7,000
III. *Attorney-General*—				
Law Officers	3,615	3,502	113	—
Public Trustee	1,039	1,002	37	—
Supreme Court	5,254	4,013	1,241	—
Probate and Succession Duties Office	1,473	1,375	98	—
Registrar of Companies' Office	65	56	9	—
Court of Insolvency	2,000	1,995	5	—
Magistrates and Local Courts	9,712	9,594	118	—
Coroners	565	535	30	—
Registrar-General of Deeds	6,680	6,696	—	16
Miscellaneous	1,776	1,375	401	—
Total	32,179	30,143	2,052	16
IV. *Treasurer and Minister of Education*—				
The Treasury	4,738	4,726	12	—
Agent-General in England	5,002	3,791	1,211	—
Land and Income Tax Department	16,889	14,940	1,949	—
Stamp Duty Department	1,085	938	147	—
Interest and Exchange	41,061	30,435	10,626	—
Unclaimed Moneys, Repayment of	417	279	138	—
†Office of Minister of Education	708	744	—	36
†Education Department	181,693	169,947	11,746	—
†Public Library, &c.	13,860	13,515	345	—
†Schools of Mines, &c.	8,346	7,856	490	—
†Observatory	800	463	337	—
Miscellaneous (partly transferred from VI., Commissioner of Public Works, &c.)	3,237	3,049	188	—
Total	277,836	250,683	27,189	36
V. *Commissioner of Crown Lands and Minister of Agriculture, &c.*—				
Office of Commissioner of Crown Lands, &c.	45,698	§ 36,993	8,705	—
Woods and Forests	17,380	10,171	7,209	—
Survey	35,012	33,076	1,936	—
Experimental Agriculture	10,438	7,157	3,281	—
Agricultural College	10,510	10,264	246	—
Stock and Brands	4,569	§ 3,558	1,011	—
Botanic Garden	7,700	6,850	850	—
Produce Department	36,959	28,673	8,286	—
Public Works	148,764	105,530	43,234	—
Miscellaneous	35,515	22,237	13,278	—
Total	352,545	264,509	88,036	—
VI. *Commissioner of Public Works, &c.*—				
Office of Commissioner of Public Works, &c.	1,383	1,332	51	—
*Office of Minister of Education	—	—	—	—
Engineering	44,384	43,352	1,032	—
Works and Buildings Department	5,811	5,632	179	—
Government Offices	2,265	1,780	485	—
Cemeteries	1,042	1,346	—	304
Railways	1,100,184	991,918	108,266	—
Supply and Tender Board	18,647	16,882	1,765	—
‡Marine Board	38,134	34,084	4,050	—
Aborigines	4,237	4,175	62	—
*Education Department	—	—	—	—
*Public Library, &c.	—	—	—	—
*Schools of Mines, &c.	—	—	—	—
*Observatory	—	—	—	—
Public Works	135,484	159,046	—	23,562
Miscellaneous (partly transferred to IV. Treasurer and Minister of Education)	11,690	10,272	1,418	—
Total	1,363,261	1,269,819	117,308	23,866

* Transferred to IV. Treasurer and Minister of Education. † Transferred from VI., Commissioner of Public Works, &c.
‡ Includes Life-saving Service, transferred from II. Chief Secretary, Miscellaneous.
§ Owing to departmental rearrangements these figures will not agree with previous statements.

REVENUE AND EXPENDITURE—*continued.*

No. 2.—Comparative Statement of the Revenue and Expenditure, &c.—*continued.*

SUMMARY.	Year ended June 30th, 1910.	Year ended June 30th, 1909.	Decrease. In the Year ended June 30th, 1910.	Increase. In the Year ended June 30th, 1910.
	£	£	£	£
Special Acts	1,147,431	1,122,980	25,844	1,393
As per Estimates.				
I. The Legislature	29,045	18,413	10,632	—
II. Chief Secretary	285,754	277,870	14,884	7,000
III. Attorney-General	32,179	30,143	2,052	16
IV. Treasurer and Minister of Education	277,836	250,683	27,189	36
V. Commissioner of Crown Lands and Minister of Agriculture, &c.	352,545	264,509	88,036	—
VI. Commissioner of Public Works, &c.	1,363,261	1,269,819	117,308	23,866
	2,340,620	2,111,437	260,101	30,918
Contribution to meet Expenses and Discounts in Floating Loans	25,000	25,000	—	—
Total (Ordinary Expenditure)	3,513,051	3,259,417	285,945	32,311
Redemption of Public Securities.				
Surplus Revenue set apart under Act 911 of 1906	472,755	291,772	180,983	—
Grand total	3,985,806	3,551,189	466,928	32,311

Net Increase in the Year (Ordinary Expenditure) £253,633 18 11

BALANCE-SHEET ON JUNE 30TH, 1910.

No. 3.—Balance-sheet of Cash Transactions of the Government of South Australia on June 30th, 1910.

Dr.	£ s. d.	£ s. d.
To Public Debt Sinking Funds—		
Public Debt Commissioners	54,627 6 2	
Public Debt Sinking Fund of South Australia	573,866 10 3	
		628,493 16 5
Loan Works Accounts	—	1,175,218 17 2
Redemption of Public Securities Act, 896/1905		83,300 0 0
Municipal Tramway Trust Act (Loan), 913/1906	—	1,297,738 6 5
Sundry Creditors—		
Municipal Tramways Trust Sinking Fund	18,477 1 2	
Adelaide Sewers—Interest and Maintenance Account	30,771 11 11	
Deposit and Suspense Accounts	190,419 5 7	
Interest	88,005 7 11	
Glencoe Railway District	1,229 5 1	
Pinnaroo Railway Lands	95,327 12 10	
Port Adelaide Improvement Fund	13,646 3 7	
Trust Funds	154,980 7 3	
Public Debt—Interest on Loans	408,832 13 10	
Redemption of Loans	44,750 0 0	
Fixed Deposits with the Treasurer	1,222,473 3 6	
Treasurer's Drafts on Agent-General	20,161 4 8	
Government Resident, Northern Territory	2,312 12 5	
		2,291,386 9 9
		£5,476,137 9 9

Cr.	£ s. d.	£ s. d.
By Northern Territory—General Account	—	1,516,135 14 6
Stores in Hand—		
Public Stores	420,347 19 4	
Stationery Stores	10,523 2 5	
		430,871 1 9
Public Debt—Expenses and Discounts in Floating Loans	—	124,372 17 6
Public Purposes Loan Act, 972/1908	—	502,054 7 9
Sundry Debtors—Advances—To meet Special Payments	8,391 6 9	
Investment in Government Securities, &c.	116,337 11 8	
Glenelg Drainage Area—Interest and Maintenance Account	966 6 5	
Renmark Irrigation Trust Loan, No. 1	19,641 5 0	
Water Districts—Interest and Maintenance Account	4,366 16 5	
Municipal Tramways Trust—Purchase-money, &c.	288,250 7 2	
Advances for Construction	796,017 15 3	
		1,233,971 8 8
Cash Balances—		
Adelaide—Banks and Treasury	329,145 14 10	
London—Agent-General, May 31st, 1910	616,592 12 8	
Remittances to Agent-General, *in transitu*	681,775 1 9	
In Banks, &c., in other States	41,218 10 4	
		1,668,731 19 7
		£5,476,137 9 9

TERRITORIAL REVENUE.

No. 4.—Decennial Return showing the Amounts received at th Treasury for the Sale and Occupation of the Waste Lands of the Crown in the State.

	1900-1901.	1901-2.	1902-3.	1903-4.	1904-5.	1905-6.	1906-7.	1907-8.	1908-9.	1909-10.
Crown Lands—	£ s. d.	£ s. d.	£ s. d.	£ s. d.	£ s. d.	£ s. d.	£ s. d.	£ s. d.	£ s. d.	£ s. d.
Sales	39,473 18 11	40,173 19 10	35,766 9 11	31,319 4 9	30,765 7 5	48,044 17 8	53,287 0 9	61,745 0 1	80,854 18 7	155,386 11 8
Interest	1,400 17 4	956 6 4	956 4 3	19,760 3 10	25,548 5 2	34,261 14 9	47,092 3 1	55,553 16 9	60,691 3 5	69,498 1 10
Rents, &c., Crown Lands—										
Agricultural, &c., Lands	53,073 5 0	49,274 6 3	53,544 12 4	67,727 9 1	76,709 6 2	74,274 18 9	80,703 3 9	86,433 2 5	87,279 0 8	89,080 15 0
Agricultural College, &c., Rents	134 14 9	39 2 0	31 14 6	126 5 7	80 0 9	145 19 6	150 4 3	98 11 9	127 5 9	83 15 10
Pastoral Leases and Claims	26,757 17 7	27,945 10 0	25,142 1 10	20,701 2 3	21,028 13 5	20,762 7 1	24,180 6 8	24,333 1 10	24,253 10 2	26,587 6 1
Mineral Leases and Licences	1,283 13 5	1,566 8 1	1,513 19 8	1,756 9 1	1,461 14 9	1,820 4 4	2,021 17 11	4,224 12 8	1,676 6 6	6,520 6 9
Commonage	500 5 4	323 2 2	1,182 13 11	*234 10 4	175 1 5	204 12 10	513 5 6	579 7 2	466 15 0	1,129 10 10
Aboriginal Reserves	10 10 0	12 0 0	16 0 0	3 5 0	9 18 9	3 15 0	6 7 1	5 5 0	5 15 0	6 15 9
Scrub Leases	1,768 16 11	1,305 6 1	1,238 18 1	1,210 1 0	826 17 5	296 14 7	240 18 9	244 13 10	187 4 0	180 7 6
Gold Leases, &c.	1,507 14 3	1,160 10 9	1,593 16 7	539 6 5	351 3 10	865 19 0	818 17 3	399 3 11	367 19 8	316 0 8
Miscellaneous Leases	12,076 3 9	9,743 1 11	9,094 13 2	8,667 12 4	8,267 2 11	6,696 14 7	6,251 4 0	6,426 0 10	5,598 5 2	7,167 0 3
Timber Licences	187 0 0	148 10 0	104 0 0	238 10 0	246 0 4	225 14 9	343 14 9	458 0 0	338 0 0	391 11 6
Sales of Timber, &c., from Crown Lands	31 9 9	4 9 6	1 10 0	3 0 0	6 4 7	5 11 5	9 13 11	5 3 0	14 10 0	67 1 10
Stone, Sand, &c., Licences	16 0 0	6 0 0	22 10 0	5 10 0	5 10 0	5 0 0	9 0 0	11 10 0	10 10 0	12 9 6
Bark Licences	24 9 9	22 10 6	26 12 6	27 15 9	19 14 9	19 19 9	16 10 0	10 10 0	12 10 0	11 0 0
Dray Licences	47 2 6	36 5 0	25 5 0	55 17 6	60 5 0	46 12 11	98 16 9	143 19 3	99 15 0	89 5 3
Guano Rights	16 19 9	6 0 0	5 0 0	—	4 10 0	10 10 0	—	7 10 0	10 10 0	3 0 0
Woods and Forests	3,249 19 8	3,137 13 2	4,625 11 5	3,864 15 6	3,048 4 8	2,830 10 5	2,981 8 2	3,476 4 1	3,415 13 8	3,088 13 5
Unbranded Cattle	—	5 5 0	—	—	—	—	10 5 0	—	—	—
Closer Settlement Act—Leases under (except commonage)	4,091 4 1	7,655 12 3	7,534 11 2	8,319 1 2	7,622 10 0	7,083 5 3	6,834 7 6	6,546 4 5	7,457 11 7	7,134 11 11
Sundries	—	—	—	—	—	—	—	—	803 7 3	732 12 4
Education Lands	6,235 12 4	4,897 15 4	6,531 15 6	6,187 6 10	6,010 15 2	6,153 17 4	3,235 15 8	710 7 8	515 9 10	562 14 8
Total	151,887 15 1	148,419 14 2	148,975 19 10	170,747 6 5	182,247 6 6	203,758 19 11	228,805 0 9	251,412 4 8	274,186 1 3	368,049 12 7

LICENCES.

No. 5.—Decennial Return showing the Number of Licences and Certificates issued in the State, and Fees received for same.

Year.	Licences for Sale of Liquor.																									
	Publicans' General.		Publicans' on Goldfields.		Club.		Packet.		Railway Refreshment Rooms.		Wine.		Storekeepers'.		Brewers' Colonial Ale.		Auctioneers'.		Appraisers'.		Pawnbrokers'.		Legal Practitioners'.	
	Number.	Amount.	Number.	Amount.	Number.	Amount.	Number.	Amount.	Number.	Amount.	Number.	Amount.	Number.	Amount.	Number.	Amount.	Number.	Amount.	Number.	Amount.	Number.	Amount.	Number.	Amount.
		£ s. d.		£ s. d.		£ s. d.		£ s. d.		£ s. d.		£ s. d.		£ s. d.		£ s. d.		£ s. d.		£		£ s. d.		£
1900–1901	690	13,840 15 0	3	15 0 0	14	140 0 0	10	100 0 0	11	112 10 0	170	602 15 0	79	812 10 0	—	—	158	2,273 10 0	23	115	10	100 0 0	172	800
1901–2	693	14,014 15 0	1	5 0 0	19	172 10 0	8	80 0 0	11	107 10 0	165	579 10 0	64	637 10 0	2	20 0 0	157	2,197 10 0	20	100	10	100 0 0	179	880
1902–3	694	13,756 10 0	1	5 0 0	16	167 10 0	10	100 0 0	15	147 10 0	160	569 5 0	65	645 0 0	14	132 10 0	155	2,180 10 0	23	115	11	110 0 0	174	870
1903–4	695	13,924 0 0	1	5 0 0	17	170 0 0	13	130 0 0	15	145 0 0	158	553 15 0	62	610 0 0	10	95 0 0	161	2,225 12 8	23	115	12	115 10 8	177	885
1904–5	605	13,912 5 0	—	—	19	185 0 0	9	90 0 0	17	162 10 0	152	539 0 0	59	597 10 0	10	90 0 0	162	2,300 10 0	18	90	14	140 0 0	181	905
1905–6	689	13,792 10 0	—	—	15	150 0 0	12	120 0 0	16	160 0 0	148	527 0 0	62	622 10 0	8	80 0 0	184	2,480 13 4	26	130	11	105 0 0	186	930
1906–7	691	13,764 10 0	—	—	14	140 0 0	11	110 0 0	16	160 0 0	137	481 15 0	65	607 10 0	8	80 0 0	182	2,401 5 0	21	105	13	127 10 0	192	960
1907–8	693	13,842 15 0	—	—	14	140 0 0	12	120 0 0	16	160 0 0	136	475 0 0	68	615 0 0	8	80 0 0	207	2,701 0 0	25	125	12	120 0 0	190	950
1908–9	657	14,527 10 0	—	—	16	337 10 0	9	90 0 0	16	160 0 0	116	805 0 0	60	930 0 0	8	90 0 0	198	2,935 0 0	26	130	12	120 0 0	200	1,000
1909–1910	656	14,862 10 0	—	—	16	335 0 0	9	90 0 0	16	160 0 0	105	735 0 0	59	615 0 0	8	90 0 0	208	2,777 10 0	29	145	10	115 0 0	192	961

Year.	Surveyors'.		Marine Store Dealers'.		Marine Store Collectors'.		Hawkers'.*		Cattle Slaughtering.*		Oyster Beds, &c.		Public Conveyances.*		Billiards.		Gun.*		Foster-Mothers' and Lying-in Homes.		Totalizator.		Fertiliser Licences.	
	Number.	Amount.	Number.	Amount.	Number.	Amount.	Number.	Amount.	Number.	Amount.	Number.	Amount.	Number.	Amount.	Number.	Amount.	Number.	Amount.	Number.	Amount.	Number.	Amount.	Number.	Amount.
		£ s. d.		£		£ s. d.		£ s. d.		£ s. d.		£ s. d.		£ s. d.		£ s. d.		£ s. d.		£ s. d		£ s. d.		£ s. d.
1900–1901	1	4 0 0	26	26	202	10 2 0	652	753 15 0	15	1 17 6	5	2 10 0	100	56 3 0	13	73 15 0	20	2 10 0	100	17 10 0	62	65 2 0	27	83 4 0
1901–2	1	1 8 0	26	26	238	11 18 0	596	753 5 0	15	1 17 6	3	1 10 0	160	57 0 0	18	78 15 0	27	3 7 6	183	18 15 0	62	65 2 0	22	70 7 0
1902–3	1	4 15 0	34	34	285	14 5 0	554	738 10 0	10	1 5 0	4	2 0 0	108	50 1 0	10	73 15 0	11	1 7 6	153	17 1 0	63	66 3 0	21	69 6 0
1903–4	—	—	25	25	220	11 0 0	584	812 15 0	14	1 15 0	4	2 0 0	100	64 19 0	15	83 15 0	22	2 15 0	177	18 17 0	65	68 5 0	22	78 15 0
1904–5	1	1 0 0	28	28	239	11 10 0	584	708 0 0	17	2 2 6	28	14 0 0	176	58 4 0	20	93 15 0	22	2 15 0	212	23 8 0	66	69 6 0	23	70 18 0
1905–6	1	3 0 0	24	24	200	10 0 0	577	785 10 0	11	1 7 6	11	5 10 0	147	52 5 0	20	97 10 0	10	1 5 0	210	24 18 0	67	70 7 0	18	58 0 0
1906–7	6	21 10 0	34	34	162	8 2 0	576	709 10 0	15	1 17 6	35	17 10 0	165	51 0 0	22	112 10 0	32	4 0 0	219	28 19 0	72	75 12 0	28	76 18 0
1907–8	1	4 15 0	35	35	276	13 16 0	481	669 0 0	21	2 12 6	50	25 0 0	213	66 12 0	27	139 5 0	13	1 12 6	229	31 15 0	74	77 14 0	27	84 0 0
1908–9	3	14 6 0	26	26	207	10 7 0	497	680 10 0	23	2 17 6	24	28 10 0	88	28 12 0	31	157 10 0	28	3 10 0	245	35 2 0	81	85 1 0	24	76 13 0
1909–10	1	6 18 0	20	20	189	9 9 0	462	639 0 0	22	2 15 0	15	17 10 0	3	1 8 0	43	243 15 0	52	6 10 0	350	41 2 0	87	91 7 0	22	70 16 0

* Exclusive of licences issued by Corporations and District Councils.

REVENUE AND EXPENDITURE.

No. 6.—Decennial Return showing the Total General Revenue and Expenditure of the Government of South Australia (exclusive of the Northern Territory).

Year ended June 30th.	General Revenue.			General Expenditure, Total.
	Ordinary.	Territorial.	Total.	
	£	£	£	£
1901	2,350,480 *321,844	151,888	2,824,212	2,846,577
1902	1,677,901 *602,239	148,420	2,428,560	2,650,876
1903	1,767,908 *566,229	148,958	2,483,095	2,482,920
1904	1,797,508 *542,700	170,747	2,510,955	2,543,185
1905	2,030,558 *512,919	182,247	2,725,724	2,693,495
1906	2,062,373 *539,879	203,759	2,806,011	2,806,011 *a*
1907	2,339,377 *627,103	228,805	3,195,285	3,195,285 *b*
1908	2,638,271 *764,983	251,412	3,654,666	3,654,666 *c*
1909	2,570,830 *706,173	274,186	3,551,189	3,551,189 *d*
1910	2,824,577 *793,179	368,050	3,985,806	3,985,806 *e*
Total	28,037,031	2,128,472	30,165,503	30,410,010

* Balance from Commonwealth on account of Customs, Postal and Telegraph, and Defences Departments.
a Includes £87,474 Surplus Revenue transferred to Redemption of Public Debt.
b Includes £297,073 Surplus Revenue transferred to Redemption of Public Debt.
c Includes £483,666 Surplus Revenue transferred to Redemption of Public Debt.
d Includes £291,772 Surplus Revenue transferred to Redemption of Public Debt.
e Includes £472,755 Surplus Revenue transferred to Redemption of Public Debt.

LAND AND INCOME TAX AND STAMP DUTIES.

No. 7.—Decennial Return showing the number of Land and Income Tax Payers in South Australia (including the Northern Territory), and the Net Receipts from Land and Income Tax and Stamp Duties.

Year ended June 30th.	Number of Taxpayers (including Northern Territory).		Net Receipts.							
			South Australia Proper.				Northern Territory.			
	Land.	Income.	Land.	Income.	Stamp.	Total.	Land.	Income.	Stamp.	Total.
	No.	No.	£	£	£	£	£	£	£	£
1901	51,822	8,135	79,658	87,290	30,586	197,534	250	762	457	1,469
1902	52,464	8,263	76,118	80,270	29,537	185,925	233	623	239	1,095
1903	55,615	15,901 *a*	104,687	113,854	55,283	273,824	337	866	306	1,509
1904	56,786	14,048 *b*	77,155	118,434	61,354	256,943	216	3,034	545	3,795
1905	57,860	15,838	114,699	135,028	60,474	310,201	333	1,837	316	2,486
1906	58,479	15,882	94,375	127,433	66,122	287,930	226	1,323	258	1,807
1907	60,102	19,140	89,990	163,930	74,636	328,556	211	2,651	405	3,267
1908	61,557	19,554	93,544	208,795	79,189	381,528	217	3,848	255	4,320
1909	63,203	16,522 *c*	91,930	156,223	88,825	336,978	228	4,549	250	5,027
1910	64,556	14,609 *c*	93,879	177,538	97,401	368,818	247	3,385	475	4,107

(*a*) Exemption, £135; no exemption where income exceeded £400.
(*b*) Exemption, £150.
(*c*) Exemption, £200.

RAILWAY REVENUE AND EXPENDITURE.

No. 8.—Decennial Return, showing the Receipts, Working Expenses, Capital, Cost, &c., of the Railways of South Australia (exclusive of Northern Territory).

Year ended June 30th.	Miles Open at end of Year.	Average Miles Open during Year.	Capital Cost Average Miles Open.	Gross Receipts.			
				Coaching.	Goods and Livestock.	Miscellaneous.	Total.
	No.	£	£	£	£	£	£
1901	1,736¼	1,736¼	13,156,291	359,172	843,019	34,425	1,236,616
1902	1,736¼	1,736¼	13,275,037	369,677	681,045	34,453	1,085,175
1903	1,736¼	1,736¼	13,400,796	342,037	703,522	31,053	1,076,612
1904	1,736¼	1,736¼	13,517,727	367,607	761,298	31,734	1,160,639
1905	1,745¾	1,744½	13,587,406	379,034	860,037	34,250	1,273,321
1906	1,745¾	1,745¾	13,610,520	402,329	910,106	37,330	1,349,765
1907	1,832¼	1,814½	13,699,029	452,278	1,083,504	39,586	1,575,368
1908	1,879¼	1,860½	13,858,699	511,423	1,184,867	44,969	1,741,259
1909	1,888	1,881½	14,157,245	529,349	1,060,077	49,833	1,639,259
1910	1,912¼	1,893	14,352,602	582,154	1,208,373	49,872	1,840,399
Total	—	—	—	4,295,060	9,295,848	387,505	13,978,413

Year ended June 30th.	Working Expenses.		Net Revenue.		No. of Passengers Conveyed.	Tonnage of Goods and Livestock Conveyed.
	Total.	Per Cent. to Gross Revenue.	Revenue Amount.	Per Cent. to Capital Cost.		
	£	Per Cent.	£	Per Cent.	No.	Tons.
1900	729,039	58·95	507,577	3·86	8,863,632	1,628,444
1901	689,517	63·54	395,658	2·98	9,643,058	1,392,257
1902	624,511	58·01	452,101	3·37	9,061,488	1,349,617
1903	675,395	58·19	485,244	3·59	9,747,412	1,515,621
1904	736,791	57·86	536,530	3·95	9,866,621	1,681,003
1905	764,385	56·63	585,380	4·30	10,715,343	1,732,436
1906	868,005	55·10	707,363	5·16	11,497,802	2,042,939
1907	969,530	55·68	771,729	5·57	12,839,428	2,255,996
1908	940,828	57·39	698,431	4·93	13,854,588	2,165,619
1909	1,069,140	58·09	771,259	5·37	15,282,104	2,480,521
Total	8,067,141	* 57·71	5,911,272	*4·33	111,371,476	18,244,453

* Average.

LOAN EXPENDITURE.

No. 9.—Return showing Net Expenditure from Loan Fund on various Works during year 1909-10, and the Aggregate to June 30th, 1910 (Northern Territory included).

Works.		Financial Year 1909-10.	Aggregate to June 30th, 1910.
		£	£
Railways	Cr. £130	382,813	14,651,391
Telegraph and Telephone		—	991,773
Water Supply		187,524	4,349,700
Water Conservation		19,622	805,519
Sewerage		35,416	728,961
Harbor Works		74,982	1,770,559
Jetties and Lighthouses		19,096	254,535
Main Roads and Bridges		—	1,464,736
Defences		—	291,615
Village Settlements and Blockholders' Loans	Cr. £549	—	86,661
Workmen's Blocks	Cr. £1,691	—	18,956
Improvements Pastoral Leases	Cr. £4,597	—	962,027
Lands Repurchased for Settlement		175,470	1,232,158
Glanville Workshops	Cr. £20	—	41,257
Irrigation and Reclamation of Swamp Lands		39,839	61,557
Schoolhouses		27,700	572,804
Produce Stores		1,296	176,108
Explosives Magazine		—	9,505
Drainage, South-East		6,917	356,980
Vermin-proof Fences		6,900	367,601
Agricultural Farm and College		—	21,245
New Parliament Buildings		—	165,396
New Government Offices		—	76,564
South Australian Institute and Public Library, &c.		—	30,451
General Post Office, New Wing		—	19,439
South Australian Art Gallery		—	22,453
Embankment, St. Kilda		—	24,588
Quarantine Buildings		—	20,209
Geological Examinations		—	5,111
Overflow, River Sturt		—	6,477
Lessees' Reclaimed Swamp Lands—Loans		78	695
Advances to Settlers		7,416	7,864
Other (Unapportioned to Public Works)		—	785,585
		985,069	
Less Credits		6,987	
Total		£978,082	£30,380,480

PUBLIC DEBT.

No. 10.—Return showing Public Debt outstanding July 1st, 1910, where Redeemable, and Rates of Interest.

Rate of Interest.	Inscribed Stock.			Bonds.			Treasury Bills. (Redeemable Australia.)	Total Debt.		
	Redeemable.		Total.	Redeemable.		Total.	Total.	Redeemable.		Total.
	London.	Australia.		London.	Australia.			London.	Australia.	
	£	£	£	£	£	£	£	£	£	£
6 %	—	—	—	207,600	1,900	209,500	—	207,600	1,900	209,500
5 %	—	—	—	240,000	—	240,000	—	240,000	—	240,000
4 %	7,850,800	—	7,850,800	2,402,800	14,100	2,416,900	886,750	10,253,600	900,850	11,154,450
3¾ %	500,000	3,273,397	*d* 3,773,397	—	—	—	1,821,250	650,000	4,944,647	5,594,647
3½ %	4,925,900	2,173,178	7,099,078	—	—	—	1,127,850	4,929,900	3,297,028	8,226,928
3 %	3,536,288	2,426,057	*a* 5,962,345	—	—	—	—	3,536,288	2,426,057	5,962,345
Total ..	16,812,988	7,872,632	24,685,620	2,850,400	16,000	2,866,400	*b c* 3,835,850	19,817,388	11,570,482	*e* 31,387,870

a Including Consolidated Stock £2,685,000 for Redemption.
£2,437,845 for Public Works.
£5,122,845

b Redeemable in London, £154,000; in Australia, £3,681,850.
c £1,382,950 Public Works (£607,925 Municipal Tramways Trus .
1,936,600 Redemptions.
576,300 Northern Territory.
£3,835,850

d Including Municipal Tramway Trust, £699,941.
e Including Northern Territory Debt, £2,078,927.

DUE DATES OF PUBLIC DEBT.

No. 11.—Return showing the Due Dates of the Public Debt of South Australia outstanding on July 1st, 1910.

Year.	Funded Debt.	Bills.	Total.	Redeemable in	
				London.	Commonwealth.
	£	£	£	£	£
1910	—	315,550	315,550	—	315,550
1911	68,300	533,375	601,675	118,300	483,375
1912	85,000	538,275	623,275	135,000	488,275
1913	46,300	991,725	1,038,025	46,300	991,725
1914	35,000	825,300	860,300	35,000	825,300
1915	35,000	226,975	261,975	35,000	226,975
1916	2,114,173	91,475	2,205,648	1,952,800	252,848
1917	1,615,065	249,875	1,864,940	1,360,200	504,740
1918	1,525,265	13,300	1,538,565	1,476,500	62,065
1919	297,800	50,000	347,800	76,000	271,800
1920	432,489	—	432,489	26,000	406,489
1921	154,825	—	154,825	—	154,825
1922	506,238	—	506,238	—	506,238
1923	260,725	—	260,725	—	260,725
1924	2,362,085	—	2,362,085	1,651,300	710,785
1925	11,040	—	11,040	—	11,040
1926	1,021,565 (*a*)	—	1,021,565 (*a*)	839,500 (*a*)	182,065
1927	643,645	—	643,645	500,000	143,645
1928	662,080	—	662,080	—	662,080
1929	203,000	—	203,000	200,000	3,000
1930	200,250	—	200,250	—	200,250
1933	250,800	—	250,800	—	250,800
1934	544,100	—	544,100	—	544,100
1935	1,561,550 (*b*)	—	1,561,550 (*b*)	1,560,400 (*b*)	1,150 (*b*)
1936	4,944,750 (*c*)	—	4,994,750 (*c*)	4,590,500	354,250
1937	13,920	—	13,920	—	13,920
1938	101,160	—	101,160	—	101,160
1939	2,727,050	—	2,727,050	2,517,800	209,250
1940	6,000	—	6,000	—	6,000
Indefinite	5,122,845 (*d*)	—	5,122,845 (*a*)	2,696,788	2,426,057
	27,552,020	3,835,850	31,387,870	19,817,388	11,570,482

(*a*) £830,500 redeemable at any time between January 1st, 1916, and January 1st, 1926, at option of the Government.
(*b*) Redeemable at any time between October 1st, 1916, and April 1st, 1935, upon six months' notice being given by the Government.
(*c*) £2,187,800 redeemable at par at option of Government at any time between April 1st, 1917, and April 1st, 1936, upon six months' notice being given. £13,250 redeemable at any time between January, 1921, and July, 1936.
(*d*) Redeemable at par on or at any time after July 1st. 1916, upon six months' notice being given by the Government.

BANK DEPOSITS AND VALUE RATABLE PROPERTY.

No. 12.—Return showing Total Bank Deposits and Annual and Capital Value of Ratable Property in South Australia, 1902-1910.

Year Ended June 30th.	Bank Deposits		Total.	Ratable Property.	
	Banks of Issue.	Savings Bank.		Annual Value.	Capital Value.
	£	£	£	£	£
1902	5,899,702	3,974,709	9,874,411	2,629,027	52,580,540
1903	6,278,570	4,172,720	10,451,290	2,661,238	53,224,760
1904	6,054,033	4,202,638	10,256,671	2,711,238	54,224,760
1905	6,565,605	4,380,358	10,945,963	2,739,808	54,796,160
1906	7,195,450	4,750,192	11,945,642	2,858,545	57,170,900
1907	7,933,196	5,304,704	13,237,900	2,902,851	58,139,430
1908	8,165,405	5,803,301	13,968,706	3,088,066	63,534,305
1909	9,413,060	6,328,870	15,741,930	3,190,041	63,849,055
1910	10,473,962	6,771,151	17,245,113	—	—

CORPORATIONS AND DISTRICT COUNCILS—REVENUE AND EXPENDITURE.

No. 13.—Decennial Return showing the Aggregate Receipts and Expenditure of Municipal Corporations and District Councils (exclusive of Main Roads).

Year.	Amount of Assessment.	Amount of Rates collected during year.	Amount of Government Grant.	Amount derived from other sources.	Total Receipts.	Office Expenses and Salaries.	Amount expended on Public Works.
Corporations—	£ s. d.	£ s. d.	£ s. d.	£ s. d.	£ s. d.	£ s. d.	£ s. d.
1900	1,160,579 10 3	80,770 19 11	9,281 5 3	47,688 19 10	137,741 5 0	11,358 18 0	52,012 0 10
1901	1,177,850 7 0	87,288 19 11	9,733 7 5	49,341 18 5	146,364 5 9	11,637 6 11	55,533 9 3
1902	1,195,990 14 0	87,960 11 5	9,113 10 2	60,531 8 1	157,605 9 8	11,359 14 6	58,650 13 2
1903	1,208,824 15 0	85,701 13 9	10,470 5 1	57,509 11 9	153,681 10 7	10,415 0 5	55,544 4 10
1904	1,222,521 15 0	96,545 1 7	14,765 19 11	45,534 0 7	156,845 2 1	10,180 5 6	61,004 4 10
1905	1,236,578 6 0	98,632 1 6	15,127 9 0	47,266 13 6	161,026 4 0	10,606 2 1	60,719 19 5
1906	1,253,566 1 0	99,160 3 9	14,712 13 10	52,224 14 5	166,097 12 0	11,784 12 3	63,421 15 2
1907	1,254,956 0 0	100,863 0 0	14,276 0 0	39,779 0 0	154,918 0 0	17,821 0 0	88,525 0 0
1908	1,280,696 0 0	103,109 0 0	15,479 0 0	50,470 0 0	169,058 0 0	17,761 0 0	86,889 0 0
1909	1,340,755 0 0	108,480 0 0	15,828 0 0	57,837 0 0	182,145 0 0	17,275 0 0	97,118 0 0

Year.	Amount of Assessment.	Amount of Rates collected during year.	Amount of Government Grant.	Amount derived from Crown Lands.	Amount derived from other sources.	Total Receipts.	Office Expenses and Salaries.	Amount expended on Public Works.
District Councils—	£ s. d.	£ s. d.	£ s. d.	£ s. d.	£ s. d.	£ s. d.	£ s. d.	£ s. d.
1900	1,416,149 5 8	61,436 9 1	16,807 1 8	14,090 18 8	25,162 13 9	117,497 3 2	17,757 6 4	58,106 6 0
1901	1,412,507 5 6	63,321 7 7	15,225 6 11	14,546 14 11	37,372 0 11	130,465 10 4	18,186 4 10	65,405 11 0
1902	1,433,036 9 3	63,193 9 11	15,734 15 9	13,642 16 11	24,555 5 1	117,126 7 8	17,699 13 7	66,355 6 9
1903	1,452,412 16 8	64,206 13 2	15,357 16 9	13,316 6 3	27,396 18 8	120,277 14 10	18,030 3 11	64,642 5 11
1904	1,488,716 4 2	70,974 16 6	14,252 3 0	*	39,766 3 2	124,993 2 8	17,868 1 5	70,200 18 9
1905	1,503,230 2 8	71,603 2 0	15,490 10 0	*	46,603 4 11	133,696 16 11	18,316 19 3	69,769 11 8
1906	1,604,978 14 1	75,252 16 2	16,845 2 8	*	39,986 13 1	132,084 11 11	19,629 8 6	72,066 14 11
1907	1,647,895 0 0	81,295 0 0	18,296 0 0	*	28,395 0 0	127,986 0 0	19,123 0 0	81,208 0 0
1908	1,801,370 0 0	84,036 0 0	23,054 0 0	*	27,079 0 0	134,169 0 0	19,910 0 0	89,665 0 0
1909	1,849,286 0 0	89,051 0 0	20,718 0 0	*	30,783 0 0	140,552 0 0	20,530 0 0	104,834 0 0

* Included under heading "Amount derived from other sources."

CORPORATIONS AND DISTRICT

No. 14.—Return showing the Area, Population, Number of Houses, Capital and Annual Value of Ratable Property, November 30th, District

Name of Corporation or District Council.	Area.	Population. (Approx.)	Number of Houses.	Capital Value of all Ratable Property.	Annual Value of all Ratable Property.	Rates. Amount Struck in the Pound. General.	Special. Lighting.	Special. Sanitary.	Special. Police.	Special. Parks.	Special. Other.	Special. Total.
	Acres.			£	£	s. d.	s. d.	s. d.	s. d.	s. d.	s. d.	s. d.
Metropolitan.												
Corporations.												
City of Adelaide	3,778	40,465	10,870	9,968,840	498,442	1 0	0 3	0 3	0 2	0 0½	a0 0½	1 9
Port Adelaide	8,870	22,674	5,450	3,371,800	168,589	1 0	0 3	0 3	0 1	0 1	c0 6	d1 7
Unley	3,525	23,116	4,943	2,902,880	145,144	1 0	0 2	0 2	0 0½	—	e0 3½	f1 5
Brighton	1,970	1,264	258	221,600	11,080	1 0	0 0½	0 1½	—	—	—	1 2
Glenelg	532	4,212	916	240,000	38,692	1 0	0 1½	0 1½	—	—	0 4	1 7
Hindmarsh	1,208	11,735	2,262	1,213,650	60,682	1 0	0 3	0 1	0 1	—	0 1	g1 6
Norwood and Kensington	980	13,286	3,018	1,556,680	77,834	1 0	0 2	0 3	0 0½	0 0½	—	1 6
St. Peters	922	9,247	1,830	1,212,580	60,629	1 0	0 1½	0 1½	0 0½	—	0 0	1 4
Thebarton	1,112	6,599	1,568	h766,680	h38,334	0 2¾	0 0¾	0 0½	0 0¼	—	—	0 4¼
Total Corporations	22,897	132,598	31,115	21,454,710	1,099,426	—	—	—	—	—	—	—
District Councils.												
Burnside	6,080	7,973	1,743	1,129,000	56,376	1 0	0 1i	0 2	—	—	-	1 3
Crafers	10,560	1,952	405	262,300	13,115	1 2	—	—	—	—	—	1 2
Campbelltown	5,760	2,480	520	362,000	18,130	1 0	—	0 0¾	—	—	—	1 0¾
East Torrens	25,920	1,939	397	243,700	12,185	1 1	—	—	—	—	—	1 1
Marion	13,768	1,685	401	281,800	14,009	1 0	—	—	—	—	—	1 0
Mitcham	17,600	4,985	965	694,660	34,733	1 2	0 2j	—	—	—	—	1 4
Munno Para West	65,440	1,555	333	304,820	15,241	0 9	—	—	—	—	—	0 9
Payneham	1,760	2,200	436	274,280	13,714	1 0	—	0 1	—	—	—	1 1
Prospect	2,240	8,000	1,423	747,540	37,377	1 0	—	0 1	—	—	0 2	1 3
Stirling	19,840	3,188	694	400,780	20,039	1 0	—	—	-	—	—	1 0
Walkerville	600	3,700	812	550,260	27,543	1 4k	—	0 1	—	—	—	1 5
West Torrens	8,320	2,400	653	409,440	19,321	1 0	—	0 1	0 1	—	—	1 2
Woodville	10,242	6,675	1,525	898,180	44,909	1 2	—	0 1	—	—	—	1 3
Yatala North	21,760	895	190	166,760	8,338	1 0	—	—	—	—	—	1 0
Yatala South	11,200	2,168	408	305,290	15,264	1 0	—	0 0½	—	—	—	1 0½
Total District Councils	221,090	51,795	10,905	7,030,810	350,294	—	—	—	—	—	—	-
Total Metropolitan	243,987	184,393	42,020	28,485,520	1,449,720	—	—	—	—	—	—	—
Country.												
Corporations.												
Burra	3,015	1,837	513	161,700	8,085	0 11	—	0 5	—	0 1	—	1 5
Clare	405	657	234	125,200	6,260	1 0	—	0 6	—	—	—	1 6
Davenport	1,035	763	110	90,265	4,513	1 0	—	0 4	—	—	—	1 4
Edithburgh	1,470	550	175	45,640	2,282	1 0	—	0 2	—	—	—	1 2
Gawler	570	1,882	461	312,580	15,629	1 0	0 1	0 2	0 1	0 1	—	1 5
Gladstone	2,243	692	177	80,000	4,000	1 0	—	0 6	—	—	—	1 6
Goolwa	1,330	843	158	56,595	2,830	1 0	—	0 1	—	—	—	1 1
Jamestown	1,016	1,000	296	160,000	8,092	1 0	0 3	0 3		—	—	1 6
Kadina	770	1,973	525	250,000	13,053	1 0	0 3	0 1	-	—	0 3	1 7
Kapunda	566	1,700	460	195,000	9,763	1 0	—	0 4	—	—	0 2	1 6
Laura	1,115	920	206	90,000	4,577	1 0	0 2	0 7	-	—		1 9
Maitland	228	430	111	52,000	3,213	1 0		0 3		—	—	1 3
Moonta	323	1,712	348	250,000	11,308	1 0	0 1	0 4	—	—		1 5
Mount Gambier	2,050	3,608	619	512,900	25,645	1 0	0 3	0 3	—	—	0 2l	1 6
Petersburg	1,897	3,111	559	131,670	13,167	1 0	0 2	0 4	—	—	—	1 6
Port Augusta	296	826	238	183,205	9,160	1 0	0 1	0 6		0 2	0 5	1 10
Port Augusta West	2,100	369	90	30,572	3,057	1 0	-	0 1	—	0 1	—	1 2
Port Pirie	4,270	11,466	1,850	1,300,000	63,027	1 0	0 1½	0 9	—	0 0½	—	1 11
Port Wakefield	1,068	650	131	73,700	3,685	1 0			—			1 0
Quorn	425	1,018	202	108,480	5,424	1 0	0 1	0 5	—			1 6
Strathalbyn	1,090	900	235	112,000	5,600	1 0	0 3	0 1	—	—	—	1 4
Wallaroo	2,075	4,004	740	205,737	16,459	1 0	--	0 3		—	0 4m	1 7
Yorketown	190	477	136	50,000	2,500	1 0	—		—	—	—	1 0
Total Corporations	29,547	41,388	8,574	4,577,244	241,329	—	—	—	—	—	—	—
District Councils.												
Aldinga	21,760	567	117	120,885	6,043	1 0	—	—	—	—	—	1 0
Alma Plains	53,120	1,150	234	204,200	10,210	1 0	—	—	—	—	—	1 0
Angas	84,480	653	201	78,860	3,943	1 0	—	—	—	—	—	1 0
Angaston	53,440	2,470	588	382,710	19,135	1 0	—	0 0½	—	—	—	1 0½
Apoinga	190,080	560	140	144,720	7,236	1 0	—	—	—	—	—	1 0
Balaklava	110,800	2,450	496	307,200	15,360	1 1	—	—	—	—	—	1 1
Barossa	41,920	2,092	473	207,280	10,364	1 0	—	—	—	—	—	1 0
Beachport	153,928	186	45	69,890	3,494	1 0	—	—	—	—	—	1 0
Belalie	124,640	1,100	266	416,857	16,026	1 0	—	—	—	—	—	1 0

a To provide interest and sinking fund for loan of £20,000. b Woodblocked. c Street watering, 6d. per ft., not included in total. f Excluding watering rate, Unley Road, 3d. per ft. g Excluding a watering rate of 6d. and 3d. per ft. for portion of Port Road. j Wards only. k Including police rate. l Street watering, Main Street, 2d. per ft. m 2d. per ft. watering.

COUNCILS—AREA, RATES, ETC., 1909.

Rates Struck, and Amounts Levied, in the State of South Australia for the Year 1909 (Corporation Year ends Council June 30th).

Amounts Levied.							Estimated Length of Roads and Streets.				Number of Dwellings and Buildings.				
	Special Rates.														
General.	Lighting.	Sanitary.	Police.	Parks.	Other.	Total.	Macadamised.	Other.	Total.	Estimated Value.	Occupied Dwellings.	Unoccupied Dwellings.	Other Buildings, Shops, Stores, &c., not us'd as Dwellings.	Being Built.	Total.
£	£	£	£	£	£	£	Miles.	Miles.	Miles.	£	Number.	Number.	Number.	Number	
24,922	6,231	6,231	4,154	1,038	1,038*a*	43,614	62	*b* ½	62½	359,000	7,630	20	3,190	30	10,870
8,430	2,107	2,107	703	703	397	14,447	52	49	101	34,000	5,000		420	30	5,450
7,257	1,210	1,210	302	—	403	10,382	74½	15	89½	76 640	4,752	—	161	30	4,943
554	23	69	—	—	—	646	11	4½	15½	8,200	256		1	1	258
1,934	242	242	—	—	645	3,063	20	4	24	28,500	908	—	2	6	916
3,034	758	253	253	—	253	4,551	30	8	38	35,000	2,250	—	—	12	2,262
3,892	649	973	162	162	—	5,838	34	—	34	81,500	2,961	5	43	9	3,018
2,904	363	363	121	—	121	3,872	22	3	25	52,000	1,801	—	22	7	1,830
1,948	531	354	177	—	—	3,010	22	4	26	61,800	1,500	—	47	21	1,568
54,875	12,114	11,802	5,872	1,903	2,857	89,423	327½	88	415½	736,640	27,058	25	3,886	146	31,115
2,743	109	457	—	—	—	3,309	50	9	59	15,400	1,702	9	12	20	1,743
765	—	—	—	—	—	765	49	150	199	16,000	398	1	6	—	405
898	—	56	—	—	—	954	44	13	57	25,700	500		6	14	520
660	—	—	—	—	—	660	72	—	72	44,000	382	—	15	—	397
700	—	—	—	—	—	700	34	—	34	19,188	397	—	4	—	401
2,026	87	—	—	—	—	2,113	58	68	126	28,000	955	2	—	8	965
571	—	—	—	—	—	571	63	290	353	30,000	327	—	4	2	333
686	—	57	—	—	—	743	19	4	23	10,890	426	5	5	—	436
1,869	—	156	—	—	311	2,336	20	10	30	18,800	1,401	—	10	12	1,423
1,002	—	—	—	—	—	1,002	65	39	104	23,500	630	34	27	3	694
1,834	—	115	—	—	—	1,949	19	1	20	9 500	800	—	5	7	812
966	—	80	80	—	—	1,126	34	11	45	22,500	640	—	5	8	653
2,620	—	187	—	—	—	2,807	72	76	148	30,000	1,497	—	—	28	1,525
417	—	—	—	—	—	417	32	40	72	15,000	178	—	12	—	190
628	—	26	—	—	—	654	30	10	40	20,000	360	—	44	4	408
18,385	196	1,134	80	—	311	20,106	661	721	1,382	328,478	10,593	51	155	106	10,905
73,260	12,310	12,936	5,952	1,903	3,168	109,529	988½	809	1,797½	1,065,118	37,651	76	4,041	252	42,020
371	—	168	—	34	—	573	21	4½	25½	7,500	363	91	56	3	513
313	—	156	—	—	—	469	10	—	10	5,000	209	25	—	—	234
226	—	75	—	—	—	301	6	21	27	1,500	104	6	—	—	110
114	—	19			—	133	6	7	13	1,500	132	1	40	2	175
782	65	130	65	65	—	1,107	12	1	13	18,820	441		20	—	461
200	—	100	—	—	—	300	4½	15	19½	2,700	137	—	38	2	177
141	—	12	—		—	153	14	3	17	2,800	126	32	—	—	158
405	101	101	—	—	—	607	8	—	8	3,250	222	—	71	3	296
653	163	54	—	—	163	1,033	13	—	13	3,800	449	8	68	—	525
488	—	162	—		81	731	15	2	17	14,100	439	—	20	1	460
229	38	133	—		—	400	7	8	15	7,600	163	1	41	1	206
161	—	40				201	5	—	5	2,000	80	—	31	—	111
565	47	189		—	—	801	6	—	6	4,000	320	5	20	3	348
1,282	321	321		—	56*m*	1,980	15	3	18	10,000	610	1	—	8	619
658	107	220	—	—	—	985	11½	10	21½	3,000	494		—	65	559
458	38	229	—	76	139*n*	940	5	3	8	2,000	170	13	55	—	238
153	—	13		13	—	179	3	15	18	1,000	78	12	—	—	90
3,088	386	2,316	—	129	—	5,919	14	34	48	37,000	1,800	20	30		1,850
170	—	—	—	—		170	6½	5	11½	3,000	112	2	15	2	131
271	23	113		—	—	407	8	—	8	4,410	171	2	29	—	202
280	70	23	—		—	373	8	—	8	1,500	210	—	20	5	235
823	—	206		—	274	1,303	16	14	30	16,600	645	12	80	3	740
125	—		—		—	125	43	1	44	5,000	94	—	41	1	136
11,956	1,359	4,780	65	317	713	19,190	257½	146½	404	158,080	7,569	231	675	99	8,574
302	—	—	—	—	—	302	34	30	64	1,950	100	—	16	1	117
511		—	—		—	511	52	136	188	13,845	224	—	8	2	234
197	—	—	—	—	—	197	33	145	178	8,000	170	20	6	5	201
957	—	40	—	—	—	997	87	136	223	21,360	568	—	15	5	588
362	—	—	—	—	—	362	37	212	249	7,000	130	—	2	8	140
832	—	—			—	832	42	303	345	19,530	450	—	40	6	496
518	—	—	—	—	—	518	—	—	—		448	—	25	—	473
175	—	—	—		—	175	35	142	177	13,440	39	1	5	—	45
801	—	—	—	—	—	801	45	206	251	15,280	260	6	—	—	266

d Excluding street-watering rate (see *c*). *e* ½d. rate for loan of £5,000 for town hall, and 3d. per ft. frontage Unlev Road watering rate.
h 1908 valuations. Methods of rating for 1909 on land values only, the assessment value being £169,954 *i* Two wards only.
n Special Town Hall 3d., watering Main Street 2d. *o* Town Hall, 3d.; cemetery, 1d.

CORPORATIONS AND DISTRICT COUNCILS—

No. 14.—Return showing the Area, Population, Number of Houses, Capital and Rates.

Name of Corporation or District Council.	Area.	Population (Approx.)	Number of Houses.	Capital Value of all Ratable Property.	Annual Value of all Ratable Property.	Amount Struck in the Pound. General.	Special. Lighting.	Special. Sanitary.	Special. Police.	Special. Parks.	Special. Other.	Total.
	Acres.			£	£	s. d.	s. d.	s. d.	s. d.	s. d.	s. d.	s. d.
Belvidere	53,760	940	198	176,100	8,805	1 0	—	—	—	—	—	1 0
Benara	124,800	99	37	154,540	7,727	0 9	—	—	—	—	—	0 9
Blanchetown	682,240	633	120	138,540	6,927	0 9	—	—	—	—	—	0 9
Blyth	72,960	970	195	267,482	13,374	0 9½	—	0 0½	—	—	—	0 10
Booborowie	131,200	400	87	313,451	15,709	0 8	—	—	—	—	—	0 8
Booyoolie	37,760	502	92	151,296	6,125	0 11	—	—	—	—	—	0 11
Bremer	74,880	839	165	170,620	8,831	1 0	—	—	—	—	—	1 0
Brinkley	169,280	505	105	125,000	6,092	0 5	—	—	—	—	—	0 5
Broughton	122,240	1,193	305	236,100	11,805	0 9	—	—	—	—	—	0 9
Burra	206,400	515	98	199,919	9,995	0 9	—	—	—	—	—	0 9
Caltowie	111,360	1,300	275	203,080	14,154	1 0	—	—	—	—	—	1 0
Carrieton	491,200	1,640	374	127,780	6,887	1 0	—	—	—	—	—	1 0
Caurnamont	266,560	900	194	117,756	5,102	1 0	—	—	—	—	—	1 0
Clare	60,480	1,266	341	311,080	15,554	0 7	—				—	0 7
Clarendon	35,200	1,746	374	206,440	10,322	1 3	—	0 1	—	—	—	1 4
Clinton	258,234	1,428	276	311,700	15,585	1 0	—	—	—	—	—	1 0
Coglin	595,200	2,000	524	149,260	7,463	0 9			—	—		0 9
Crystal Brook	79,040	1,226	293	316,160	13,987	0 10	—	0 0½	—	—		0 10½
Dalkey	69,760	689	143	200,000	9,674	1 3	—	—	—			1 3
Dalrymple	83,256	633	111	91,120	4,556	1 0	—	—	—	—		1 0
Dublin	91,520	742	159	217,667	8,063	1 0	—					1 0
Dudley	116,480	380	160	44,687	2,234	1 0					—	1 0
Echunga	32,000	1,320	465	137,880	6,894	1 0	0 2[a]					1 2
Elliston	1,472,000	1,000	162	137,860	6,893	0 10	—	1 0				1 10
Encounter Bay	104,320	1,212	287	286,000	14,300	1 0		0 1		—	0 3[b]	1 4
English	138,240	1,559	350	170,120	8,506	1 0					—	1 0
Franklin Harbor	2,073,920	1,500	354	185,000	9,280	1 0	—		—		0 2	1 2
Gawler South	405	1,649	361	147,060	7,353	1 6			—	—		1 6
Georgetown	164,800	2,092	384	416,860	20,840	0 11	—	—	—	—	—	0 11
Gilbert	55,680	1,600	304	283,980	14,199	1 3	—	—			—	1 3
Gladstone	75,520	369	61	191,320	9,566	1 0			—			1 0
Grace	55,040	704	141	300,000	10,490	0 9		—		—		0 9
Hall	74,880	689	187	228,388	12,896	0 10		—	—	—		0 10
Hallett	193,280	350	98	92,600	4,630	1 0	—	—				1 0
Hamilton	47,680	713	169	178,080	8,904	1 0						1 0
Hamley	270	480	125	25,900	2,902	1 0	—	1 3		—		2 3
Hammond	214,400	1,900	434	32,335	6,487	1 0	—	—	—	—		1 0
Hanson	77,440	466	112	269,878	13,494	0 6	—	—		—	—	0 6
Hawker	431,040	1,050	295	108,796	5,692	1 0	—		—	—		1 0
Highercombe	8,960	776	208	140,285	5,611	1 0	—	—	—			1 0
Hutt and Hill Rivers	127,360	452	84	545,600	27,280	0 5						0 5
Julia	56,960	500	200	155,480	7,774	0 9						0 9
Kadina	155,840	9,600	2,530	789,700	14,401	1 0						1 0
Kanyaka	525,120	2,422	527	300,000	12,932	0 9						0 9
Kapunda	67,840	1,550	359	200,100	9,834	1 0						1 0
Kennion	253,760	291	49	116,847	5,843	1 0						1 0
Kingscote	958,720	424	90	135,854	6,793	1 0						1 0
Kondoparinga	62,080	1,020	205	144,806	7,219	0 9				—		0 9
Kulpara	72,000	523	123	144,000	6,296	1 0						1 0
Lacepede	745,600	892	193	200,640	10,032	1 0						1 0
Lincoln	1,176,520	3,100	606	380,000	19,000	1 0		0 9				1 9
Lucindale	427,840	365	124	128,582	6,429	1 0				—		1 0
Macclesfield	22,400	732	166	106,700	5,335	1 0						1 0
Marnum	175,360	1,756	401	205,130	10,256	1 0						1 0
Melville	115,876	1,063	205	124,225	6,211	1 0	—					1 0
Meningie	677,120	1,120	235	404,150	12,951	1 0						1 0
Millicent	56,000	2,000	310	211,776	10,550	1 0	—	0 0½			0 0½	1 1
Minlaton	229,120	1,470	310	258,080	12,904	1 0					0 1	1 1
Mobilong	126,080	1,400	274	191,320	9,566	1 2						1 2
Monarto	66,560	480	130	153,000	6,121	1 0						1 0
Morgan	533,440	1,000	126	114,531	8,160	1 0						1 0
Morphett Vale	15,360	730	159	107,790	5,408	1 0		—				1 0
Mount Barker	22,400	2,560	543	274,640	13,832	1 0						1 0
Mount Bryan	179,840	250	52	213,994	5,212	1 0					0 1½	1 1½
Mount Crawford	50,880	817	175	96,280	4,814	1 6						1 6
Mount Gambier East	141,440	2,620	503	494,745	24,735	1 0				—		1 0
Mount Gambier West	119,040	2,500	400	557,247	27,863	1 0						1 0
Mount Muirhead	72,960	1,000	206	177,300	7,675	1 0					0 0½	1 0½
Mudla Wirra North	40,320	516	124	256,500	8,662	1 0						1 0
Mudla Wirra South	39,680	1,411	337	216,760	10,838	1 0						1 0
Mundoora	121,600	1,465	285	175,120	8,756	1 0		0 0½				1 0½
Munno Para East	39,520	451	98	152,240	7,612	1 0						1 0
Nairne	55,040	1,361	283	195,360	9,791	0 10		0 1				0 11
Naracoorte	567,040	2,850	524	986,115	49,306	1 0						1 0
Neales	126,400	1,637	332	260,140	13,007	1 0						1 0
Ninnes	224,640	1,595	326	449,280	15,951	1 0						1 0
Noarlunga	24,960	1,021	199	150,850	7,542	1 0						1 0
North Rhine	115,200	1,060	240	136,880	6,844	0 9						0 9
Nuriootpa	85,760	2,582	586	489,920	24,496	1 0						1 0
Onaunga	71,680	348	76	121,860	6,093	0 9						0 9

[a] Portion of district only. [b] On Port Victor ward only.

AREA, RATES, ETC., 1909—*continued.*

Annual Value of Ratable Property, Rates Struck, and Amounts Levied, &c.—*continued.*

Amounts Levied.							Estimated Length of Roads and Streets.				Number of Dwellings and Buildings.				
	Special Rates.														
General.	Lighting.	Sanitary.	Police.	Parks.	Other.	Total.	Macadamised.	Other.	Total.	Estimated Value.	Occupied Dwellings.	Unoccupied Dwellings.	Other Buildings, Shops, Stores, &c., not used as Dwellings.	Being Built.	Total.
£	£	£	£	£	£	£	Miles.	Miles.	Miles.	£	Number.	Number.	Number.	Number	
440	—	—	—			440					159	8	30	1	198
290	—	—	—	—	-	290	13	—	13	3,900	37	—	—	—	37
260	—	—	—	—	—	260	3	60	63	1,000	120	—	—	—	120
529	—	28	—	—	—	557	20	203	223	—	163	4	25	3	195
524	—	—	—			524	72	300	372	11,300	75	10		2	87
281	—	—	—	—	—	281	43	41	84	22,000	86	6	-	-	92
442	—	—	—	—	—	442	10	50	60	3,000	155		10	-	165
127	—	-	—	—	—	127	21		21	5,000	102		3		105
443	—	—	—	-	-	443	50	50	100	10,000	285	5	15	—	305
375	—	—	—		-	375	45	367	412	28,600	90	8		—	98
708	—	—	-	-	-	708	40	314	354	23,140	256	19	-	—	275
344	—	-	—	—	—	344	76	76	152	30,760	354	10	10	-	374
255	—	—	—	-	—	255	21	420	441	4,800	189	2	—	3	194
454	-	—		-		454					284	14	40	3	341
645	—	43	-			688	57	45	102	36,000	360	10		4	374
779	-	-	—	—	-	779	150	310	460	54,100	276	—	—	—	276
280	—	—	-	-	—	280	21	309	330	5,000	520	—	4	—	524
577		29			—	606	54	62	116	12,500	291		—	2	293
605	—	-	-		—	605	12	20	32	2,000	132	3	8	—	143
228	—	—	—	-	-	228	75	111	186	22,500	108	3	—		111
403	—	—	-	—	-	403	54	103	157	22,600	157	—	—	2	159
117	—	—	—	-	—	117	19	64	83	5,000	90	4	4	2	100
344	33	—	—	—		377	38	128	166	5,600	465			—	465
287	—	345	—	—		632	60	42	102	30,000	150	9	3	—	162
505	—	42	—		52	599	32	11	43	15,000	272	3	10	2	287
425	—	—	-		-	425	100	214	314	10,000	325	25		—	350
464	—	-	—	—	77	541	30	100	130	3,000	300		42	12	354
551	—	—	—	—	-	551	2		2	800	344	—	17		361
955	-	—	—		—	955	50	100	150	20,000	375	—	9	—	384
887	—	-	—	—	-	887	74	120	194	20,000	300		4	—	304
478	-		—	—	-	478	117	110	227	5,500	60		—	1	61
410	-	—	—	-	-	410	42	190	232	10,500	133	—	6	2	141
537	—	—	-	-		537	90	164	254	18,000	166	8	13		187
232	—	—	-	—	-	232	23	210	233	8,500	90	5	2	1	98
445	—	—	—		—	445	46	132	178	10,500	160	5	4	—	169
145	—	181	—	-	-	326	½	10½	11	1,100	111	—	12	2	125
324	—	—	—			324	44		44	15,000	400	28	6	—	434
338		-	—			338	60	-	60	18,000	112	—	—	—	112
285	—	—	—	-		285	35	524	559	10,500	256	8	30	1	295
281	—		—			281	25	18	43	10,500	195	5	6	2	208
568		—		-	-	568	24	-	24	7,000	80	4	—	—	84
292	—	—		-		292	5		5	900	200	-	—	—	200
720		-	-	-		720	285	305	590	62,000	2,440	30	60	—	2,530
485		-		—		485	20	100	120	5,000	505	22		—	527
492	—	—		-		492	50	163	213	30,000	320	14	20	5	359
294	—	-	-			294	32		32	9,600	49	—	—	—	49
340	-	—	-			340	24	72	96	7,200	83	5	—	2	90
271	-	—	-			271	26	252	278	7,800	195	10	-	—	205
315	-	—				315	9	50	59	3,000	107	13	2	1	123
502		-	—	-		502	63	44	107	18,900	178	15		—	193
900	—	177				1,077	240	3,540	3,780	60,000	600	6	—	—	606
323	—	—				323	80	353	433	25,000	96	20	8	-	124
267	—	-				267	20	50	70	6,000	166	—	—	—	166
513	—	-	-			513	20	50	70	6,000	401		—	-	401
311	—	—		-		311	34	204	238	10,500	190	5	10	—	205
648	—	—		-		648	67	119	186	20,000	213	—	22	—	235
527	-	22	-	-	22	571	53	68	121	15,000	290	—	16	4	310
645			—	-	54	699	129	617	746	35,000	310	—	—	—	310
558	—	-		-		558	98	-	98	25,000	263		7	4	274
306	—	—	—	-		306	113	140	253	23,600	112	10	—	8	130
408	—	-	—		—	408	122	400	522	40,000	78	42	6	—	126
270	—	—	—		—	270	32	61	93	10,000	142	16	—	1	159
687		—	—	-	-	687	63	48	111	18,000	529	1	10	3	543
261	—	—			27	288	26	201	227	6,000	48	2	1	1	52
361	—	—	—		-	361	63	54	117	15,000	173			2	175
1,237	—	—	-	-		1,237	119	305	424	30,000	478	—	25	—	503
1,393	—	—	-		-	1,393	107	501	608	30,000	400	—	—		400
383	—	—	—	—	16	399	38	89	127	10,000	200		—	6	206
433	—	—	—	—	—	433	33	132	165	7,800	102	14	8	—	124
542	—	—	—	—	-	542	50	70	120	12,000	331		4	2	337
438	—	18	—	—	—	456	40	179	219	10,500	233	6	39	7	285
381	—	—	—	—		381	19	—	19	5,400	93	5	—	—	98
408	—	41	—	-	-	449	37	173	210	9,700	260	23		-	283
2,465	—	—	—	-	—	2,465	147	45	192	90,000	500	—	20	4	524
650	—	—	-	-	—	650	62	359	421	18,000	305	25	—	2	332
764	—	—	—	—	—	764	36	—	36	12,000	296	20	9	1	326
377	—	—	—	—	—	377	40	60	100	12,000	197	2	—	—	199
257	—	—	—	—	—	257	30	1	31	10,000	205	35	—	—	240
1,225	—	—	—	—	—	1,225	69	—	69	—	558	—	28	—	586
228	—	—	—	—	—	228	76	100	176	—	67	9	-	—	76

CORPORATIONS AND DISTRICT COUNCILS—

No. 14.—Return showing the Area, Population, Number of Houses, Capital and Rates.

Name of Corporation or District Council.	Area.	Population (Approx.)	Number of Houses.	Capital Value of all Ratable Property.	Annual Value of all Ratable Property	Amount Struck in the Pound. General.	Special. Lighting.	Special. Sanitary.	Special. Police.	Special. Parks.	Special. Other.	Total.
				£	£	s. d.	s. d.	s. d.	s. d.	s. d.	s. d.	s. d.
Onkaparinga	52,480	3,281	688	362,100	18,105	1 0						1 0
Orroroo	322,880	2,599	800	386,780	19,339	1 0						1 0
Para Wirra	30,080	930	215	107,540	5,377	0 9		0 0½				0 9½
Penola	375,680	1,900	491	759,880	37,994	1 0						1 0
Pinnaroo	697,280	2,600	450	420,760	21,038	0 8		—			—	0 8
Pirie	248,000	2,185	383	324,824	16,241	1 0		0 1				1 1
Port Elliot	107,520	1,452	361	238,560	11,928	1 0		0 6				1 6
Port Gawler	81,920	999	186	245,630	12,281	1 0						1 0
Port Germein	517,760	5,573	1,112	1,305,400	65,270	0 7					—	0 7
Port MacDonnell	116,480	1,000	201	256,554	12,828	1 0						1 0
Port Wakefield	114,240	700	160	212,720	10,636	0 10						0 10
Rapid Bay	70,080	456	94	82,767	4,103	0 6		0 1				0 7
Renmark (Irrigation Trust)	12,280	1,000	216	151,220	7,561	1 0						1 0
Rhynie	29,120	316	67	94,760	4,738	1 0						1 0
Robe	272,640	570	128	161,500	8,075	1 0						1 0
Saddleworth	45,448	1,000	199	300,000	11,858	1 0						1 0
Snowtown	289,920	1,866	524	614,720	30,736	0 7		0 4[a]				0 11
South Rhine	80,000	1,405	257	266,820	13,341	0 10						0 10
Spalding	103,680	475	96	414,720	15,762	0 9					0 0⅞	0 9⅞
Stanley	40,960	584	133	158,300	7,915	1 0						1 0
Stockport	28,160	451	113	115,840	5,792	1 0						1 0
Strathalbyn	55,040	468	101	125,340	6,267	1 0						1 0
Streaky Bay	1,506,560	1,144	258	150,000	7,300	0 11		0 5				1 4
Talunga	46,720	2,058	423	299,480	14,974	1 0		0 1				1 1
Tantanoola	69,440	700	222	179,750	16,900	1 3						1 3
Tanunda	8,960	1,200	246	132,720	6,636	1 0		0 1½				1 1½
Tatiara	995,840	1,704	339	491,567	22,348	1 0						1 0
Teatree Gully	21,440	1,500	294	156,500	7,825	1 0						1 0
Terowie	326,880	1,464	356	268,000	13,400	0 9						0 9
Truro	125,000	980	230	125,950	6,297	1 0						1 0
Tumby Bay	593,600	1,550	352	336,733	16,837	1 0						1 0
Tungkillo	75,520	695	131	190,240	9,512	0 10						0 10
Upper Wakefield	58,871	2,100	346	240,700	12,035	0 10						0 10
Warooka	362,560	420	141	120,710	6,052	0 4						0 4
Waterloo	60,160	960	208	165,300	8,265	1 0						1 0
Willunga	43,520	1,048	237	169,140	7,048	1 1			—			1 1
Woolundunga	210,580	720	140	73,420	3,671	1 0						1 0
Yankalilla	109,440	1,300	322	243,457	12,173	1 0						1 0
Yongala	200,800	1,874	397	340,205	17,917	1 0						1 0
Yorke Peninsula	384,965	2,300	510	371,480	18,574	1 0			—			1 0
Total District Councils	27,631,713	165,664	36,445	30,786,291	1,498,992	—	—	—	—	—	—	—
Total Country	27,661,260	207,052	45,019	35,363,535	1,740,321	—	—	—	—	—	—	—
Total all Corporations	52,444	173,986	39,689	26,031,954	1,340,755	—	—	—	—	—	—	—
Total all District Councils	27,852,803	217,459	47,350	37,817,101	1,849,286	—	—	—	—	—	—	—
Grand Total for State	27,905,247	391,445	87,039	63,849,055	3,190,041	—	—	—	—	—	—	—
District Council of Palmerston, Northern Territory	550	816	154	110,500	5,510	1 3	—	—	—	—	—	1 3

a Special sanitary rate of 27s. 6d. each privy in South ward only.

AREA, RATES, ETC., 1909—*continued.*

Annual Value of Ratable Property, Rates Struck, and Amounts Levied, &c.—*continued.*

Amounts Levied.							Estimated Length of Roads and Streets.				Number of Dwellings and Buildings.				
	Special Rates.														
General.	Lighting.	Sanitary.	Police	Parks.	Other.	Total.	Macadamised.	Other.	Total.	Estimated Value.	Occupied Dwellings.	Unoccupied Dwellings.	Other Buildings, Shops, Stores, &c., not used as Dwellings.	Being Built.	Total.
£	£	£	£	£	£	£	Miles.	Miles.	Miles.	£	Number.	Number.	Number.	Number.	
905			-	—	—	905	82	107	189	20,000	663	2		23	688
966	-	—	—	—	—	966	85	30	115	21,500	800	—	—	-	800
201		11	—	-	-	212	45	102	147	15,500	212	—	3	—	215
1,900	—	—	—	—		1,900	50	50	100	15,000	449	3	35	4	491
701	—	—	—	—	—	701	—	712	712	2,000	450	—	-	—	450
812	-	68	—		-	880	34	475	509	10,000	373	—	10	—	383
596	-	43	—	—	—	639	72	51	123	21,600	327	30	-	4	361
614	-	-		—		614	73	210	283	25,000	186	—	—	—	186
1,904	-	-			—	1,904	198	1,222	1,420	113,600	1,076	28		8	1,112
635			-			635	45	331	376	13,500	182	9	10	—	201
444		—			—	444	52	153	205	15,000	150	—	6	4	160
103	-	17	-	-		120	31	78	109	10,000	90	4	—	—	94
378	-	—	-	—		378	2	98	100	1,000	210	4		2	216
237				-		237	36	40	76	9,600	60	7	—	—	67
404			—			404	55	42	97	15,000	125	3	—	—	128
593						593	172	150	322	64,500	193	—	4	2	199
900	-	109		-		1,009	48		48	24,000	500		20	4	524
556		-		-		556	55	5	60	20,000	253	3	—	1	257
473			-		33	506	14	-	14	11,000	89	6	—	1	96
396	—	-		-		396	20		20	6,000	126	7	—	—	133
286						286	28	102	130	16,400	104	1	—	8	113
308						308	60	250	310	24,000	95	6	—	—	101
334	-	152	—			486	48	152	200	15,300	232	2	19	5	258
599	-	50				649	84	150	234	25,000	413	6	4	—	423
648						648	28	228	256	25,000	211	—	8	3	222
332		42				374	5	-	5	2,000	238	4	—	4	246
1,117	—					1,117	88	1,469	1,557	25,000	329	10	—	—	339
391						391	30	19	49	9,000	280	2	10	2	294
503						503	63	446	509	20,300	344	12	—	—	356
315	-		—			315	45	320	365	10,500	202	19	6	3	230
842		-				842	34	824	858	15,000	340	—	12	—	352
396						396	21	35	56	10,000	129	2	—	—	131
501	-					501	73	240	313	25,000	315	16	12	3	346
101						101	58	585	643	16,400	111	18	12	—	141
413						413	72	117	189	20,000	200	2	6	—	208
382	-	-			—	382	38	112	150	23,000	222	15	—	—	237
184				—	—	184	152	310	462	30,000	130	10	—	—	140
609	—	—	-		-	609	30	180	210	12,000	290	27	5	-	322
896	—	—	—	-	-	896	37	352	389	18,340	381	10	6	—	397
908	—	—	—	—	-	908	179	322	501	—	480	14	8	8	510
67,882	33	1,458	—	—	281	69,654	6,932½	25,262½	32,195	2,116,045	34,445	865	921	214	36,445
79,838	1,392	6,238	65	317	994	88,844	7,190	25,409	32,599	2,274,125	42,014	1,096	1,596	313	45,019
66,831	13,473	16,582	5,937	2,220	3,570	108,613	585	234½	819½	894,720	34,627	256	4,561	245	39,689
86,267	229	2,592	80	—	592	89,760	7,593½	25,983½	33,577	2,444,523	45,038	916	1,076	320	47,350
153,098	13,702	19,174	6,017	2,220	4,162	198,373	8,178½	26,218	34,396½	3,339,243	79,665	1,172	5,637	565	87,039
344	—	—	—	—	—	344	1½	15	16½	—	137	7	10	—	154

LOCAL GOVERNMENT

No. 15.—Return showing the Revenue and Expenditure of Corporations and District Councils

Name of Municipality or District Council.	Local Government — Revenue. Rates (including Arrears) Collected. General.	Special. Lighting.	Sanitary.	Police.	Parks.	Other.	Total.	Government Grant.	Other.	Total.
	£	£	£	£	£	£	£	£	£	£
Metropolitan.										
Corporations.										
City of Adelaide	24,930	6,232	6,232	4,155	1,039	1,039	43,627	5,961	30,265	79,853
City of Port Adelaide	8,369	2,092	2,092	697	698	441*a*	14,389	1,933	6,434	22,756
City of Unley	7,253	1,209	1,209	302	—	402	10,375	1,719	4,631	16,725
Brighton	547	30	68	—	—	—	645	131	87	863
Glenelg	1,934	242	242	—	—	645	3,063	476	847	4,386
Hindmarsh	3,033	758	253	253	—	252	4,549	732	1,194	6,475
Norwood and Kensington	3,893	648	973	162	162	—	5,838	963	4,002	10,803
St. Peters	2,905	363	363	121	—	121	3,873	706	721	5,300
Theberton	1,979	539	359	179	—	—	3,056	473	842	4,371
Total Corporations	54,843	12,113	11,791	5,869	1,899	2,900	89,415	13,094	49,023	151,532
District Councils.										
Burnside	2,746	108	458	—	—	—	3,312	664	372	4,348
Campbelltown	896	—	56	—	—	—	952	222	55	1,229
Crafers	737	—	—	—	—	—	737	155	145	1,037
East Torrens	665	—	—	—	—	—	665	149	120	934
Marion	704	—	—	—	—	—	704	163	77	944
Mitcham	2,044	87	4	—	—	—	2,135	408	344	2,887
Munno Para West	596	—	—	—	—	—	596	138	112	846
Payneham	685	—	57	—	—	—	742	167	135	1,044
Prospect	1,892	—	157	—	—	314	2,363	451	339	3,153
Stirling	935	—	—	—	—	—	935	225	160	1,320
Walkerville	1,839*c*	—	115	—	—	—	1,954	339	368	2,661
West Torrens	983	—	77	77	—	—	1,137	224	167	1,528
Woodville	2,378	—	179	—	—	—	2,557	517	843	3,917
Yatala North	401	—	—	—	—		401	98	91	590
Yatala South	634	—	24	—	—	—	658	138	93	889
Total District Councils	18,135	195	1,127	77	—	314	19,848	4,058	3,421	27,327
Total Metropolitan	72,978	12,308	12,918	5,946	1,899	3,214	109,263	17,152	52,444	178,859
Country.										
Corporations.										
Burra	372		169		34		575	83	161	819
Clare	313		156				469	78	147	694
Davenport	222		75				297	44	96	437
Edithburgh	113		19				132	24	52	208
Gawler	769	64	128	64	64		1,089	193	737	2,019
Gladstone	200		100				300	49	295	644
Goolwa	150		—				150	29	31	210
Jamestown	403	101	100				604	94	409	1,107
Kadina	650	162	54			163	1,029	188	1,529	2,746
Kapunda	490		164			82	736	121	116	973
Laura	229	38	133				400	56	331	787
Maitland	143		36				179	32	75	286
Moonta	565	47	189		—		801	134	152	1,087
Mount Gambier	1,249	416	208			56	1,929	167	929	3,025
Petersburg	676	107	219				1,002	151	367	1,520
Port Augusta	457	38	228		76	138	937	111	425	1,473
Port Augusta West	164		11	—	11	—	186	34	59	279
Port Pirie	3,077	384	2,307		128	—	5,896	754	780	7,430
Port Wakefield	175				—	—	175	40	58	273
Quorn	272	23	113				408	67	322	797
Strathalbyn	278	70	22			—	370	69	58	497
Wallaroo	809		201			265	1,275	189	1,589	3,053
Yorketown	126					—	126	27	96	249
Total Corporations	11,902	1,450	4,632	64	313	704	19,065	2,734	8,814	30,613
District Councils.										
Aldinga	302					—	302	75	39	416
Alma Plains	512					—	512	117	112	741
Angas	194	—			—		194	47	80	321
Angaston	957	—	40		—	—	997	235	106	1,338
Apoinga	362					—	362	67	70	499
Balaklava	827			—		—	827	184	196	1,207
Barossa	512				—	—	512	123	141	776

a Street-watering £399, and arrears all rates £42. *b* Included in roads. *c* Including police.

—FINANCE, 1909.

(District Council Year ends June 30th and Corporation Year November 30th) for the Year 1909.

(exclusive of Main Roads).										Main Roads.						
Expenditure.										Receipts.			Expenditure.			
Works and Services.			Interest.										Main Roads.			
District Roads.																
Construction.	Maintenance.	Other Works.	On Loans.	On Overdraft.	Redemption of Loans.	Sinking Fund.	Salaries and Office Expenses.	Other.	Total.	Government Grants.	Other Sources	Total.	Construction.	Maintenance.	Other.	Total.
£	£	£	£	£	£	£	£	£	£	£	£	£	£	£	£	£
5,802	30,391	16,836	2,881	111	—	2,259	6,933	13,449	78,662	559	1,353	1,912		1,912		1,912
998	7,000	b		269			1,400	11,116	20,783	1,555	702	2,257		2,257		2,257
917	6,383	328	764	29	167	510	1,443	3,950	14,491	742	—	742		674		674
	546	—	—	—	—	—	165	71	782	150	—	150		150		150
	1,638	372	212	—		536	497	1,314	4,569	152		152		77		77
	3,109	1,119	135	11		190	632	2,034	7,230	793		793	—	765		765
	3,033	252		1	—		959	6,165	10,410	314	—	314	—	353		353
	2,274	1,377	177	22	100	—	1,002	1,527	6,479	675	452	1,127		1,323	—	1,323
713	1,104	1,336	85	13		133	667	207	4,258	705		705		607		607
8,430	55,478	21,620	4,254	456	267	3,628	13,698	39,833	147,664	5,645	2,507	8,152		8,118	—	8,118
739	2,294	326		14			335	724	4,432	682		682		640	—	640
51	880	59		2			174	56	1,222	561		561		459		459
115	562	223		14			132	29	1,075	609		609		714		714
44	711	-		-			131	74	960	1,214		1,214		1,034	39	1,073
105	620			-			131	54	910	775		775		740	20	760
106	1,859		16	16		100	340	342	2,779	1,348	-	1,348		1,453		1,453
	650					-	131	92	873	1,339		1,339		1,532	52	1,584
184	617	54					113	126	1,094	544		544		425	—	425
382	1,156	—	28	9	—	300	385	698	2,958	511		511		498	20	518
—	1,080	-		8			146	157	1,391	757	-	757		776	31	807
489	1,349		4	5	100	180	267	656	3,050	218		218		239		239
-	1,060						217	104	1,471	719		719		442	—	442
1,198	1,765	493	19	6	100		299	504	4,384	1,459		1,459	--	1,669	59	1,728
100	289						73	50	512	1,150		1,150		1,081	48	1,129
56	626	11		2	-		209	34	938	1,300		1,300		1,234	44	1,278
3,569	15,518	1,166	67	76	200	580	3,083	3,790	28,049	13,186	—	13,186	—	12,936	313	13,249
11,999	70,996	22,786	4,321	532	467	4,208	16,781	43,623	175,713	18,831	2,507	21,338		21,054	313	21,367
39	201	—		-	-		155	459	854	300	-	300	-	305	—	305
--	--	322	25	—	35		125	222	729	63		63	-	63	--	63
—	123	—	—	—	—	—	98	166	387	332	50	382	181	161	37	379
—	109	58	—	--	—	-	41	16	224	150		150		146	7	153
—	586	592	104	-	100	—	287	201	1,870	197		197		246	—	246
39	243	-	25	5	--		106	161	579	93		93	-	93		93
53	32	—	--	—	---		73	82	240	59	--	59		45	—	45
--	320	290	27	—	—	-	106	432	1,175	136	-	136		145	—	145
—	91	399	79	37	236	--	165	2,381	3,388	263	--	263	--	138	-	138
—	286	—	80	3	—	—	187	404	960	171	75	246		242	—	242
55	84	78	38	3	25		88	517	888	196	-	196	—	156	4	160
14	49	—	—	—	-	—	50	171	284	77		77	77	—		77
-	214	366	—	—	—	--	88	294	962	63	-	63		63	—	63
53	1,381	203	23	3	150	—	532	772	3,117	384		384	-	308	11	319
328	367	429	—	—	—	-	150	172	1,446	349		349		372		372
--	232	—	197	2	69	--	176	863	1,539	70	1	71		71		71
—	31	-	—		—	—	197	138	366	177		177	—	212		212
—	2,133	-	—	38	—	—	521	3,684	6,376	346	-	346	--	346		346
—	118	--	18	—	39	—	51	74	300	151		151	-	141	6	147
50	400	69	—	—	-	—	104	259	882	123		123	-	107	-	107
—	302	—	6	2	—		73	83	466	87	—	87	-	85		85
84	694		128	58	72	-	173	1,789	2,998	174	—	174		174		174
73	--		17		50	--	31	32	203	73		73	—	112	6	118
788	7,996	2,806	767	151	776		3,577	13,372	30,233	4,034	126	4,160	258	3,731	71	4,060
62	263		—	—	—	—	65	35	425	853	—	853	79	696	32	807
276	472	—	-	-	—	—	88	63	899	522	—	522	17	473	20	510
140	54	—	--	-	—	--	63	45	302	254	—	254	243	62	8	313
162	402	60	—	—	—		77	—	701	794	—	794	—	1,142	46	1,188
200	54	-	—	—	—	.	133	88	475	537	—	537	200	240	21	461
407	950	-	—	—	—	---	150	157	1,664	478	-	478	—	402	15	417
50	503	--	—	11	—	--	128	73	765	1,723	—	1,723	—	1,706	66	1,772

LOCAL GOVERNMENT

No. 15.—Return showing the Revenue and Expenditure of Corporations and District Councils

Name of Municipality or District Council.	Local Government Revenue. Rates (including Arrears) Collected. General.	Special. Lighting.	Sanitary.	Police.	Parks.	Other.	Total.	Government Grant.	Other.	Total.
	£	£	£	£	£	£	£	£	£	£
COUNTRY—*continued.*										
District Councils—continued.										
Beachport	157	—	—	—	—		157	—	152	309
Belalie	802	—	—	—	—		802	200	137	1,139
Belvidere	435	—	—	—	—	—	435	107	60	602
Benara	281	—	—	—	—	—	281	72	6	359
Blanchetown	252	—	—	—	—	—	252	61	34	347
Blyth	526	—	27	—	—	—	553	131	179	863
Booborowie	522	—	—	—	—	—	522	130	296	948
Booyoolie	275	—	—	—	—	—	275	70	30	375
Bremer	448	—	—	—	—	—	448	97	124	669
Brinkley	127	—	—	—	—	—	127	30	54	211
Broughton	486	—	—	—	—	—	486	166*a*	338	990
Burra	376	—	—	—	—	—	376	93	106	575
Caltowie	704	—	—	—	—	—	704	131	136	971
Carrieton	369	—	—	—	—	—	369	67	350	786
Caurnamont	261	—	—	—	—	—	261	51	69	381
Clare	454	—	—	—	—	—	454	112	89	655
Clarendon	657	—	42	—	—	—	699	122	371	1,192
Clinton	807	—	—	—	—	—	807	180	121	1,108
Coglin	279	—	—	—	—	—	279	68	44	391
Crystal Brook	579	—	29	—	—	—	608	144	454	1,206
Dalkey	599	—	—	—	—	—	599	119	48	766
Dalrymple	229	—	—	—	—	—	229	51	369	649
Dublin	401	—	—	—	—	—	401	98	38	537
Dudley	110	—	—	—	—	—	110	23	40	173
Echunga	310	28	—	—	—	—	338	73	402	813
Elliston	290	—	346	—	—	—	636	—	318	954
Encounter Bay	504	—	42	—	—	53	599	124	361	1,084
English	425	—	—	—	—	—	425	105	87	617
Franklin Harbor	408	—	—	—	—	68	476	—	937	1,413
Gawler South	562	—	—	—	—	—	562	90	37	689
Georgetown	967	—	—	—	—	—	967	—	481	1,448
Gilbert	888	—	—	—	—	—	888	175	212	1,275
Gladstone	478	—	—	—	—	—	478	100	11	589
Grace	410	—	—	—	—	—	410	91	51	552
Hall	542	—	—	—	—	—	542	133	91	766
Hallett	231	—	—	—	—	—	231	43	112	386
Hamilton	444	—	—	—	—	—	444	110	70	624
Hammond	240	—	—	—	—	—	240	19	50	309
Hamley	316	—	—	—	—	—	316	60	121	497
Hanson	347	—	—	—	—	—	347	165	149	661
Hawker	267	—	—	—	—	—	267	65	172	504
Highercombe	281	—	—	—	—	—	281	69	53	403
Hutt and Hill Rivers	573	—	—	—	—	—	573	103	403	1,079
Julia	448	—	—	—	—	—	448	—	40	488
Kadina	712	—	—	—	—	—	712	149	422	1,283
Kanyaka	401	—	—	—	—	—	401	—	206	607
Kapunda	493	—	—	—	—	—	493	122	226	841
Kennion	369	—	—	—	—	—	369	54	659	1,082
Kingscote	321	—	—	—	—	—	321	253	209	783
Kondparinga	271	—	—	—	—	—	271	61	48	380
Kulpara	321	—	—	—	—	—	321	77	6	404
Lacepede	482	—	—	—	—	—	482	120	239	841
Lincoln	883	—	170	—	—	—	1,053	209	115	1,377
Lucindale	318	—	—	—	—	—	318	76	106	500
Macclesfield	231	—	—	—	—	—	231	216	111	558
Mannum	509	—	—	—	—	—	509	125	250	884
Melville	310	—	—	—	—	—	310	77	82	469
Meningie	647	—	—	—	—	—	647	408	501	1,556
Millicent	510	—	21	—	—	21	552	126	725	1,403
Minlaton	640	—	—	—	—	53	693	—	1,214	1,907
Mobilong	558	—	—	—	—	—	558	108	103	769
Monarto	306	—	—	—	—	—	306	76	37	419
Morgan	433	—	—	—	—	—	433	86	132	651
Morphett Vale	261	—	—	—	—	—	261	67	40	368
Mount Barker	681	—	—	—	—	—	681	167	288	1,136
Mount Bryan	261	—	—	—	—	26	287	65	84	436
Mount Crawford	349	—	—	—	—	—	349	58	79	486
Mount Gambier East	1,252	—	—	—	—	—	1,252	278	92	1,622
Mount Gambier West	1,412	—	—	—	—	—	1,412	314	303	2,029
Mount Muirhead	401	—	—	—	—	17	418	87	526	1,031
Mudla Wirra North	433	—	—	—	—	—	433	108	43	584
Mudla Wirra South	531	—	—	—	—	—	531	131	344	1,006

a Two years' grant.

—FINANCE, 1909—*continued.*

(District Council Year ends June 30th and Corporation Year November 30th) for the Year 1909—*continued.*

(exclusive of Main Roads).										Main Roads.						
Expenditure.										Receipts.			Expenditure.			
Works and Services.			Interest										Main Roads.			
District Roads.																
Construction.	Maintenance.	Other Works.	On Loans.	On Overdraft.	Redemption of Loans.	Sinking Fund.	Salaries and Office Expenses.	Other.	Total.	Government Grants.	Other Sources	Total.	Construction.	Maintenance.	Other.	Total.
£	£	£	£	£	£	£	£	£	£	£	£	£	£	£	£	£
91	24	80	—	—	—	—	109	45	349	150	—	150	152	87	32	271
—	1,072	—	—	—	—	—	140	139	1,351	622	—	622	—	639	—	639
159	309	—	—	1	—	—	85	61	615	623		623		755	1	756
—	315	—	—	—	—	—	75	63	453	—	—			—	—	—
8	7	—	—	3	—	—	119	174	311	572	54	626		227	84	311
—	934	—	9	5	86	—	91	76	1,201	247	—	247	—	287	6	293
—	458	—	—	—	—	—	126	226	810	250	—	250	—	231	10	241
109	153	—	—	—	—	—	56	38	356	392	—	392	60	310	16	386
142	412	—	—	3	—	—	77	28	662	135	—	135	90	—	—	90
83	46	2	—	—	—	—	38	15	184	211	—	211	—	198	—	198
842	213	—	—	—	—	—	168	216	1,439	443		443	448	109	—	557
99	202	—	—	—	—	—	163	124	588	635	—	635	9	608	22	639
—	538	55	—	—		—	146	123	862	1,534	—	1,534	2,062	483	96	2,641
—	174	—	—	—	—	—	272	270	716	300	—	300	—	611	44	655
200	109	—	—	—	—	—	66	49	424	100	—	100	106	2	5	113
438	—	—	—	—	—	—	118	44	600	795	—	795	—	778	17	795
133	500	—	—	26	—	—	142	159	960	534	—	534	—	684	—	684
583	96	55	—	—	—	—	180	250	1,164	614		614	—	762	2	764
149	118	—	—	—	—	—	148	45	460	250	—	250		508	—	508
650	376	—	—	—	—	—	147	338	1,511	382	—	382	—	439	11	450
720	64	—	—	—	—	—	79	161	1,024	146	—	146	—	156	—	156
22	249	—	—	—	—	—	60	85	416	297	—	297	—	315	6	321
284	199	—	—	—	—	—	87	20	590	336	—	336		321	10	331
45	14	12	—	—	—	—	39	19	129	612*a*	—	612	336	20	11	367
142	516	—	—	—	—	—	89	69	816	495	—	495	532	—	—	532
—	333	8	—	5	—	—	170	489	1,005	423	—	423	863	—	—	863
209	415	—	26	6	—	—	108	312	1,076	350	—	350	—	301	10	311
	356	—	—	—	—	—	108	119	583	194	—	194	—	241	8	249
361	559	206	16	1	25	—	229	55	1,452	368	—	368	311	149	10	470
—	—	258	—	9	—	—	74	398	739	285	—	285	—	363	13	376
611	578	—	—	—	—	—	210	343	1,742	672	—	672	360	355	28	743
—	1,179	—	—	1	—	—	132	117	1,429	615	—	615	—	628	22	650
153	467	—	—	—	—	—	80	15	715	—	—	—	—	—	—	—
131	46	85	—	—	—	—	83	44	389	268	—	268	20	380	16	416
200	448	—	—	—	—	—	75	57	780	50	—	50	—	47	—	47
82	34	—	—	—	—	—	126	62	304	137	—	137		120	—	120
231	14	323	—	—	—	—	74	50	692	402	—	402	—	417	18	435
50	59	—	—	—	—	—	43	113	265	120	—	120	120	—	—	120
26	127	—	—	—	—	—	182	130	465	363		363	—	256	47	303
161	310	—	—	—	—	—	96	53	620	302	—	302	156	189	13	358
109	190	—	—	—	—	—	131	189	619	643		643		548	22	570
139	190	22	—	—	—	—	64	56	471	716	—	716		729	30	759
956	—	—	—	—	—	—	121	64	1,141	197	—	197	—	188	3	191
76	94	—	—	—	—	—	55	18	243	100	—	100	—	—	1	1
583	287	—	—	—	—	—	229	72	1,171	400	—	400		565	22	587
452	153	—	—	—	—	—	193	113	911	—	—		164	12	—	176
157	399	50	—	4	—	—	112	106	828	727	—	727	—	692	—	692
190	34	310	—	—	—	—	166	166	866	550	—	550	101	269	34	404
930	129	—	—	—	—	—	109	257	1,425	795	—	795	366	65	18	449
72	260	—	—	—	—	—	74	38	444	451	—	451		428	16	444
292	56	54	—	4	—	—	47	33	486	165		165	—	255	11	266
196	247	—	—	—	—	—	219	110	772	372	1	373	—	339	16	355
1,529	313	—	—	—	—	—	240	455	2,537	950		950	525	362	35	922
198	139	16	—	—	—	—	161	89	603	417	—	417	—	449	21	470
36	307	—	—	—	—	—	80	138	561	222	—	222	—	96	10	106
185	287	—	5	2	11	—	174	167	831	690	—	690	128	397	—	525
	159	—	—	—	—	—	62	44	265	852	—	852	—	971	—	971
608	695	—	—	—	—	—	246	101	1,650	379		379	169	53	9	231
159	258	476	13	24	3	—	260	357	1,550	455		455		509		509
512	150	1,173	41	—	9	—	115	343	2,343	559	—	559	56	658	2	716
268	159	—	—	2	—	—	102	134	665	246		246	117	104	9	230
160	150	—	—	—	—	—	67	29	406	210	—	210		251	10	261
212	51	—	—	—	—	—	153	89	505	246		246	170	72	—	242
23	248	—	—	—	—	—	86	89	446	463	—	463		322	35	357
—	723	275	4	—	—	—	100	80	1,182	485	—	485		527	18	545
92	221	—	—	—	—	—	109	43	465	106	—	106	103	—	—	103
—	271	—	—	—	—	—	82	120	473	364		364	—	390		390
174	1,345	—	—	8	—	—	200	66	1,793	450	—	450	445	16	—	461
287	1,017	—	—	—	—	—	387	19	1,710	564		564	—	576	22	598
173	248	206	7	19	1	—	182	103	939	418	—	418	13	360	—	373
218	251	—	—	—	—	—	79	21	569	463		463	10	389	16	415
126	403	—	—	2	—	—	108	87	726	1,143	—	1,148	—	1,117	46	1,163

LOCAL GOVERNMENT

No. 15.—Return showing the Revenue and Expenditure of Corporations and District Councils

Local Government

Revenue.

Name of Municipality or District Council.	Rates (including Arrears) Collected.									
	General.	Special.					Total.	Government Grant.	Other.	Total.
		Lighting.	Sanitary.	Police.	Parks.	Other.				
	£	£	£	£	£	£	£	£	£	£
Country—*continued.*										
District Councils—continued.										
Mundoora	413	—	—	—	—	—	413	98	151	662
Munno Para East	381	—	—	—	—	—	381	67	76	524
Nairne	411	—	40	—	—	—	451	201	123	775
Naracoorte	2,418	—	—	—	—	—	2,418	587	815	3,820
Neales	648	—	—				648	161	186	995
Ninnes	789	—	—				789	191	325	1,305
Noarlunga	394		—	—	—		394	83	78	555
North Rhine	254	—	—	—	—		254	63	106	423
Nuriootpa	1,225	—	—	—			1,225	298	610	2,133
Onaunga	234	—		—			234	52	93	379
Onkaparinga	900	—		—	—	—	900	256		1,156
Orroroo	919		—				919	164	240	1,323
Para Wirra	201	—	11				212	50	134	396
Penola	1,940	—	—	—		—	1,940	424	728	3,092
Pinnaroo	413	—	—	—		—	413	1,400	—	1,813
Pirie	873		66	—	—	—	939	178	292	1,409
Port Elliot	585	—	49		—		634	143	125	902
Port Gawler	614						614	152	268	1,034
Port Germein	1,897			—		—	1,897	454	662	3,013
Port MacDonnell	647	—	—	—	—		647	141	280	1,068
Port Wakefield	442	—	—	—	—		442	111	60	613
Rapid Bay	103	—	17	—	—		120	26	89	235
Renmark (Irrigation Trust)	452						452	72	394	918
Rhynie	237		—	—	—	—	237	59	33	329
Robe	404	—	—	—	—	—	404	101	72	577
Saddleworth	588		—		—	—	588	139	364	1,091
Snowtown	890	—	33	—		75	998	288	712	1,998
South Rhine	545	—	—		—	—	545	109	109	763
Spalding	465	—		—	—	33	498	118	108	724
Stanley	396		—	—			396	75	48	519
Stockport	286	—	—		—		286	70	45	401
Strathalbyn	306	—	—	—	—	—	306	75	37	418
Streaky Bay	327	—	143			—	470	85	112	667
Talunga	668		—			—	668	145	178	991
Tantanoola	649	—	—	—			649	131	49	829
Tanunda	332	—	41	—	—		373	81	48	502
Tatiara	1,089	—	—	—	—		1,089	261	297	1,647
Teatree Gully	391	—	—	—	—	—	391	95	97	583
Terowie	496		—	—	—	—	496	1	156	653
Truro	326	—		—	—	—	326	70	63	459
Tumby Bay	793			—	—	—	793	147	166	1,106
Tungkillo	404		—		—	—	404		48	452
Upper Wakefield	491		—	—	—	—	491	99	104	694
Warooka	97		—	—	—		97	24	486	607
Waterloo	413	—					413	104	148	665
Willunga	382	—		—	—	—	382	87	48	517
Woolundunga	170	—	—		—	—	170	27	108	305
Yankalilla	597	—				—	597	149	165	911
Yongala	899		—	—	—		899	224	103	1,226
Yorke Peninsula	889	—	—	—	—	—	889	210	1,886	2,985
Total District Councils	67,712	28	1,117	—	—	346	69,203	16,590	27,362	113,225
Total Country	79,614	1,478	5,749	64	313	1,050	88,268	19,394	36,176	143,838
Total Corporations	66,745	13,563	16,423	5,933	2,212	3,604	108,480	15,828	57,837	182,145
Total District Councils	85,847	223	2,244	77	—	660	89,051	20,718	30,783	140,552
Grand Total	152,592	13,786	18,667	6,010	2,212	4,264	197,531	36,546	88,620	322,697

—FINANCE, 1909—*continued.*

(District Council Year ends June 30th and Corporation Year November 30th) for the Year 1909—*continued.*

(exclusive of Main Roads).										Main Roads.						
Expenditure.										Receipts.			Expenditure.			
Works and Services.			Interest.										Main Roads.			
District Roads.		Other Works.	On Loans.	On Overdraft.	Redemption of Loans.	Sinking Fund.	Salaries and Office Expenses	Other.	Total.	Government Grants.	Other Sources	Total.	Construction.	Maintenance.	Other.	Total.
Construction.	Maintenance.															
£	£	£	£	£	£	£	£	£	£	£	£	£	£	£	£	£
507	116	44	—	—	—		121	74	862	443	—	443	153	339	16	508
	321	—	—	1	-		95	37	454	753	—	753	—	714	—	714
—	454		-	—	—	—	102	57	613	435		435	—	449	17	466
1,375	1,648	-	-	—	—	—	687	463	4,173	495		495		597	26	623
—	592	-	-	—	—	—	164	282	1,038	724	—	724	-	758	31	789
819	384	—	—	14	—	—	190	120	1,527	478		478	95	312	88	495
—	420	13	—	- -			70	39	542	813	-	813		670	24	694
100	154	—	—	—			61	177	492	514	—	514	—	634	28	662
313	1,397	18	-	- -	- -	—	137	95	1,960	1,323	—	1,323	-	1,395	—	1,395
133	107	—	—	—	—		76	45	361	387	—	387	—	405	8	413
-	1,029	—	- -	1	—	-	206	185	1,421	1,164		1,164	—	1,343	-	1,343
—	696	-	—	11	—	—	262	256	1,225	1,137		1,137	—	856	—	856
212	57	—	-	—	—	—	66	93	428	581		581	6	715	23	744
1,131	747	153	—	—	- -		399	808	3,238	941		941		752	25	777
168	—	—	-	—	—	—	99	82	349	565	—	565	555	—	—	555
—	1,104	-	—	—		-	231	157	1,492	886	- -	886	—	810		810
115	659	—	—	—		—	87	97	958	410	—	410		447	16	463
495	394	3	—		—	—	125	27	1,044	936		936	17	926	37	980
1,041	1,632	518	—	4	—		343	221	3,759	2,467	—	2,467		2,456	92	2,548
303	282	13	-	27	—		157	229	1,011	400	- -	400	-	594		594
221	205	—	—	—	—	-	95	98	619	618		618	16	481	20	517
84	59	—	—	—	—	—	47	28	218	299		299	—	299	- -	299
455	420	50	—	—		-	149	132	1,206	265		265	215	—	—	215
72	126	-	—				61	19	278	183	—	183	14	154	6	174
—	312		—	-	-	—	161	157	630	388		388	—	454	15	469
621	205	-	-	4	—	—	133	91	1,054	733	—	733	—	690	270	960
250	422	241	-	36	—	—	290	206	1,445	495	—	495	104	230	—	334
	599	—	-	—	-	-	116	132	847	593	—	593	70	631	—	701
129	342	11	17	2	5	5	140	44	695	322	—	322	203	103	12	318
53	164	-	-	- -	—	-	103	56	376	184	—	184	—	257	8	265
130	200	—	-	3		- -	61	40	434	194	—	194	—	140	15	155
64	300	- -	—		-	-	67	22	453	308		308	—	303	12	315
391	67	290	—		—		179	5	932	767		767	224	222	13	459
—	576	-		- -	—	- -	82	214	872	1,089		1,089		840	—	840
472	215	—			—	—	177	66	930	337	-	337	153	54	6	213
	236	—	-	—	—	—	62	60	358	387	—	387	—	348	—	348
1,440	429	87	-	- -	-	—	276	246	2,478	755	—	755		520	1	521
156	422	—	-	—	—	—	102	35	715	860	-	860		845	—	845
—	517	-	—	4	—	—	124	117	762	335	- -	335		161	14	175
—	254	68	—	—	—	—	111	37	470	150	—	150	17	229	15	261
152	600	-	—	4	—	- -	245	73	1,074	600		600	—	625	—	625
202	232			—	-		117	41	592	623		623	—	705	—	705
290	263	—	—	2	—	-	129	153	837	782	—	782	—	859	19	878
565	—	16	—	- -	—	—	82	22	685	352	—	352	—	226	7	233
200	259		—	—	—	—	77	59	595	386	—	386	50	320	16	386
127	222	11	-	—	-	- -	60	15	435	440	—	440		543	20	563
-	55	- -	—	—	-		139	117	311	831	—	831	—	796	19	815
304	459	—		1		—	100	131	995	509	—	509	8	487	14	509
715	118	18	4	—	-	- -	202	59	1,116	585	—	585	179	236	17	432
1,025	184	2,138	-	—	- -	—	255	384	3,986	603	305	908	—	1,115	—	1,115
32,353	44,810	7,418	142	250	140	5	17,447	15,854	118,419	66,008	360	66,368	10,610	56,451	2,122	69,183
33,141	52,806	10,224	909	401	916	5	21,024	29,226	148,652	70,042	486	70,528	10,868	60,182	2,193	73,243
9,218	63,474	24,426	5,021	607	1,043	3,628	17,275	53,205	177,897	9,679	2,633	12,312	258	11,849	71	12,178
35,922	60,328	8,584	209	326	340	585	20,530	19,644	146,468	79,194	360	79,554	10,610	69,387	2,435	82,432
45,140	123,802	33,010	5,230	933	1,383	4,213	37,805	72,849	324,365	88,873	2,993	91,866	10,868	81,236	2,506	94,610

LOCAL GOVERNMENT—LOANS AND RATES OF INTEREST, 1909.

No. 16.—Return showing Corporation and District Council Loans current, with Rates of Interest, at the end of their respective Financial Years (November 30th and June 30th, 1909).

Name.	Amount at—												Total Amount of Loans.
	3 Per Cent.	3½ Per Cent.	3·7125 Per Cent.	3¾ Per cent.	3⅞ Per Cent.	3⅞ Per Cent.	4 Per Cent.	4¼ per Cent	4½ Per Cent.	5 Per Cent.	5½ Per Cent.	6 Per Cent.	
	£	£	£	£	£	£	£	£	£	£	£	£	£
Metropolitan.													
Corporations.													
City of Adelaide	20,000	6,000	4,000	6,000	17,000	1,000	9,000	3,000	4,000	5,900	—	—	75,900
" Unley	—	—	—	—	—	—	8,369	—	—	7,700	—	—	16,069
Glenelg	—	—	—	—	—	—	1,400	—	—	—	—	2,600	4,000
Hindmarsh	—	—	—	—	—	—	2,000	—	—	1,100	—	—	3,100
St. Peters	—	—	—	—	—	—	1,500	—	—	2,700	—	—	4,200
Thebarton	—	—	—	—	—	—	—	—	—	1,700	—	—	1,700
District Councils.													
Mitcham	—	—	—	—	—	—	400	—	—	—	—	—	400
Prospect	—	—	—	—	—	—	700	—	—	—	—	—	700
Woodville	—	—	—	—	—	—	—	—	—	350	—	—	350
Total Metropolitan	20,000	6,000	4,000	6,000	17,000	1,000	23,369	3,000	4,000	19,450	—	2,600	106,419
Country.													
Corporations.													
Clare	—	—	—	—	—	—	580	—	—	—	—	—	580
Gawler	—	—	—	—	—	—	2,500	—	—	—	—	—	2,500
Gladstone	—	—	—	—	—	—	—	600	—	—	—	—	600
Jamestown	—	—	—	—	—	—	—	—	600	—	—	—	600
Kadina	—	—	—	—	—	—	1,870	—	1,263	—	—	—	3,133
Kapunda	—	—	—	—	—	—	2,000	—	—	—	—	—	2,000
Laura	—	—	—	—	—	—	925	—	—	—	—	—	925
Mount Gambier	—	—	—	—	—	—	—	—	—	—	—	300	300
Port Augusta	—	—	—	—	—	—	—	—	4,322	—	—	—	4,322
Port Wakefield	—	—	—	—	—	—	—	—	—	—	350	—	350
Strathalbyn	—	—	—	—	—	—	200	—	—	—	—	—	200
Wallaroo	—	—	—	—	—	—	3,113	—	—	—	—	50	3,163
Yorketown	—	—	—	—	—	—	—	—	320	—	—	—	320
District Councils.													
Blyth	—	—	—	—	—	—	—	—	—	111	—	—	111
Encounter Bay	—	—	—	—	—	—	650	—	—	—	—	—	650
Franklin Harbor	—	—	—	—	—	—	372	—	—	—	—	—	372
Mannum	—	—	—	—	—	—	—	—	96	—	—	—	96
Millicent	—	—	—	—	—	—	294	—	—	—	—	—	294
Minlaton	—	—	—	—	—	—	—	—	904	—	—	—	904
Mount Muirhead	—	—	—	—	—	—	150	—	—	—	—	—	150
Spalding	—	—	—	—	—	—	—	—	374	—	—	—	374
Yongala	—	—	—	—	—	—	100	—	—	—	—	—	100
Total Country	—	—	—	—	—	—	12,754	600	7,879	111	350	350	22,044
Grand Total	20,000	6,000	4,000	6,000	17,000	1,000	36,123	3,600	11,879	19,561	350	2,950	128,463

LOCAL GOVERNMENT—LOANS OUTSTANDING, 1909.

No. 17.—Return showing Particulars of Corporation and District Council Loans Outstanding at the end of their respective Financial Years (November 30th and June 30th, 1909).

Name of Corporation or District Council.	Amount Outstanding.		Date of Maturity.	Rate of Interest.	Object for which Loan Obtained.
	£ s. d.				
Metropolitan.					
Corporations—					
City of Adelaide	75,900	5,900 0 0	Torrens Dam, £2,000 annually, and Sep., 1910, to Sep., 1912	5 per cent.	Erection of Torrens Dam, £2,849; Market, £1,526; overdrafts, £1,525.
		4,000 0 0	Markets, £2,000 annually, and Sept. 1910, to Sept., 1911	4½ "	Erection of Markets, £1,767; payment of bonds, £2,233.
		3,000 0 0	June, 1917, to September, 1925	4¼ "	Erection of Works Depot, £2,000; payment of bonds, £1,000.
		9,000 0 0	£5,000 September, 1929; £4,000 September, 1930	4 "	Payment of bonds.
		1,000 0 0	September, 1926	3⅞ "	Erection of Works Depot.
		17,000 0 0	January, 1918, to January, 1938	3½ "	Erection of refuse destructor.
		6,000 0 0	June, 1915, to September, 1927	3¾ "	Additions to Market, £1,000; purchase of dredge, £5,000.
		4,000 0 0	September, 1928	3·7125 "	Payment of bonds.
		6,000 0 0	June, 1913, to June, 1914	3½ "	Payment of bonds.
		20,000 0 0	Markets, £2,000 annually, and September, 1915, to 1924	3 "	Erection of Markets, £2,000; payment of overdrafts, £2,700.
City of Unley	16,068	7,700 0 0	July 1st, 1912	5 "	Redemption of bonds for general works.
		4,675 0 0	Until redeemed by special rate	4 "	Erection of Town Hall and reconstruction of old building.
		3,693 8 1	December, 1938	4 "	Mortgage Parkside and Eastwood Institute, £2,122; mortgage Goodwood Institute, £1,571.
Glenelg	4,000	1,400 0 0	October 1st, 1911	4 "	Erection of Town Hall
		2,600 0 0	June 1st, 1912	6 "	Improvement of Patawalonga River.
Hindmarsh	3,100	1,100 0 0	December 1st, 1910	5 "	Redemption of mortgage on Town Hall.
		2,000 0 0	July 1st, 1922	4 "	Recreation ground and street-lighting installation.
St. Peters	4,200	2,700 0 0	July 1st, 1913	5 "	Erection of Town Hall, offices, and general works.
		1,500 0 0	£100 annually	4 "	
Thebarton		1,700 0 0	April 13th, 1913	5 "	Erection of Town Hall.
District Councils—					
Mitcham		400 0 0	April 1st, 1912	4 "	Building Council Offices, &c.
Prospect		700 0 0	January 1st, 1911	4 "	Erection of District Hall and purchase of recreation grounds.
Woodville		350 0 0	£100 annually	5 "	Erection of Council Chamber.
Total Metropolitan		£106,418 8 1			
Country.					
Corporations—					
Clare		580 0 0	October 1st, 1926	4 "	Redemption of mortgage on Town Hall.
Gawler	2,500	1,700 0 0	January 1st, 1918	4 "	Erection of Town Hall.
		800 0 0	£100 annually	4 "	Erection of Exhibition Building.
Gladstone		600 0 0	At any time	4¼ "	Mortgage on Town Hall.
Jamestown	600	350 0 0	January 1st, 1910	4½ "	Redemption of former loan for fencing park lands and plantation.
		250 0 0	August 31st, 1918	4¼ "	Erection of bridge.
Kadina	3,133	1,870 10 0	1950	4 "	Electric lighting.
		1,262 14 4	April 1st, 1945	4½ "	Redemption of mortgage on Town Hall.

LOCAL GOVERNMENT—LOANS OUTSTANDING, 1909—*continued.*

No. 17.—Return showing Particulars of Corporation and District Council Loans Outstanding, &c.—(*continued*).

Name of Corporation or District Council.	Amount Outstanding.		Date of Maturity.	Rate of Interest.	Object for which Loan Obtained.
		£ s. d.			
COUNTRY—*continued.*					
Corporations—continued.					
Kapunda		2,000 0 0	June 1st, 1917	4 per cent.	Redemption of loans.
Laura		925 0 0	September 1st, 1946	4 "	Purchase of Town Hall.
Mount Gambier		300 0 0	£150, April, 1910 and 1911	6 "	Erection of Town Hall.
Port Augusta		4,321 17 6	April 1st, 1939 (*a*)	4½ "	Erection of Town Hall.
Port Wakefield		350 0 0	At any time	5½ "	Park lands.
Strathalbyn		200 0 0	Three months' notice either side	4 "	General works.
Wallaroo	3,163	3,112 12 0	December 31st, 1942 (*b*)	4 "	Erection of Town Hall.
		50 0 0	February 1st, 1913	6 "	Extension of electric light cables.
Yorketown		320 0 0	At call	4½ "	Enlargement of hall.
District Councils—					
Blyth		111 0 0	June, 1912	5 "	Erection of hall.
Encounter Bay	650	500 0 0	October 1st, 1919	4 "	Erection of baths and levelling.
		150 0 0	October 1st, 1909	4 "	Erection of baths.
Franklin Harbor		372 0 0	October 1st, 1922 (*c*)	4 "	Extension of Cowell Jetty.
Mannum		96 5 1	April 1st, 1917	4½ "	Erection of Council Chamber.
Millicent		294 3 7	April, 1946 (*d*)	4 "	Erection of isolation wards.
Minlaton	904	150 0 0	1913	4½ "	Fencing Minlaton park lands.
		754 10 0	September, 1945 (*e*)	4½ "	Construction of roads.
Mount Muirhead		150 0 0	April, 1946 (*f*)	4 "	Erection of isolation wards.
Spalding		374 6 5	October 1st, 1940 (*g*)	4½ "	Erection of District Hall.
Yongala		100 0 0	—	4 "	Institute.
Total Country		22,044 18 11			
GRAND TOTAL		£128,463 7 0			

a 42 annual payments of £266 5s. cover interest and principal. *b* Annual payments of £189 cover interest and principal. *c* 42 half-yearly payments of £20 7s. 11d. cover interest and principal. *d* Annual payments of £15 19s. 6d. cover interest and principal. *e* Annual payments of £42 12s. cover interest and principal. *f* Annual payments of £7 19s. 10d. cover interest and principal. *g* Annual payments of £22 7s. 4d. cover interest and principal.

MUNICIPAL AND DISTRICT COUNCIL LOANS, 1909.

No. 18.—Return showing Amount of Loans Outstanding at end of Year, and Particulars of Interest, Sinking Funds, Redemptions, and Renewals (District Councils Year ending June 30th, Corporations November 30th), 1909.

Name of Corporation or District Council.	Amount of Loans.		Annual Liability on Account of Interest.	Total Amount of Sinking Fund.	Amount of Loans Maturing During the Year.			
	Raised during Year.	Outstanding.			Total.	Redeemed.		Renewed.
						From Revenue.	From Loans.	
	£	£	£	£	£	£	£	£
Metropolitan.								
Corporations.								
City of Adelaide	4,000	*75,900	2,880	12,182	4,000	—	4,000	—
City of Unley	—	16,069	764	5,217	167	167	—	—
City of Port Adelaide	—	—		—	500	500	—	—
Glenelg	—	4,000	212	1,311	—	—	—	—
Hindmarsh	—	3,100	135	1,020	—	—	—	—
St. Peters	1,000	4,200	195	—	100	100	—	—
Thebarton	—	1,700	85	1,316	—	—	—	—
District Councils.								
Mitcham	—	400	16	100	—	—	—	—
Prospect	—	700	28	511	—	—	—	—
Walkerville	—	—	—	—	280	280	—	—
Woodville	—	350	17	—	100	100	—	—
Total Metropolitan	5,000	106,419	4,332	21,657	5,147	1,147	4,000	—
Country.								
Corporations.								
Clare	—	580	24	—	35	35	—	—
Gawler	—	2,500	100	—	100	100	—	—
Gladstone	—	600	25	—	—	—	—	—
Jamestown		600	27	149	—	—	—	—
Kadina	—	3,133	130	—	237	237	—	—
Kapunda	—	2,000	80	243	—	—	—	—
Laura	—	925	38	—	25	25	—	—
Mount Gambier	—	300	18	—	150	150	—	—
Port Augusta	—	4,322	194	—	69	69	—	—
Port Wakefield	—	350	18	—	39	39	—	—
Strathalbyn	—	200	8	—	—	—	—	—
Wallaroo	—	3,163	125	—	72	72	—	
Yorketown	—	320	14	—	50	50	—	—
District Councils.								
Blyth	—	111	5	—	86	86	—	—
Encounter Bay	—	650	26	235	—	—	—	—
Franklin Harbor	—	372	16	—	25	25	—	—
Mannum	—	96	4	—	11	11	—	—
Millicent	—	294	13	—	3	3	—	—
Minlaton	—	904	41	—	9	9	—	—
Mount Muirhead	—	150	6	—	1	1	—	—
Spalding	—	374	17	58	5	5	—	—
Yongala	—	100	4	—	—	—	—	—
Total Country	—	22,044	933	685	917	917	—	—
Grand Total	5,000	128,463	5,265	22,342	6,064	2,064	4,000	—

* £9,900 raised beyond the Commonwealth.

WATERWORKS.

No. 19.—Comparative Statement of Working Expenses, Revenue, and Percentage of Net Revenue to Capital Cost for the past Ten Years.

Year ended June 30th.	Assessment.		Area in Acres.	Capacity of Reservoirs, etc., in gallons.	Length of Mains.	Number of Meters.	Capital Cost.	Working Expenses.			Revenue.					Revenue.	Percentage of Net Revenue to Capital Cost.
	No.	Annual Value.						Engineering Branch.	Revenue Branch.	Total.	Rates.	Meters.	Interest and Guarantees.	Rent of Cottages, etc.	Total.		
					Mls. chs.		£ s. d.	£ s. d.	£ s. d.	£ s. d.	£ s. d.	£ s. d.	£ s. d.	£ s. d.	£ s. d.	£ s. d.	
1900-1901	75,842	1,387,501	1,458,501	5,034,224,000	1,576 56	20,246	2,981,680 19 8	23,854 7 7	7,318 17 0	31,173 4 7	71,388 16 11	23,870 19 11	1,816 2 1	780 18 10	97,856 17 0	66,683 13 2	2·236
1901-2	77,011	1,418,560	1,461,944	5,034,224,000	1,627 67	21,362	3,004,469 2 3	23 558 19 2	7,694 1 9	31,253 0 11	75,984 16 11	28,421 0 2	1,583 19 6	657 14 5	106,647 11 0	75,394 10 1	2·509
1902-3	79,105	1,437,806	2,691,855	7,365,156,000	1,738 51	22,195	3,688,289 1 4	24,346 6 2	6,901 19 6	31,248 5 8	82,863 18 7	26,909 16 4	1,680 15 11	951 19 5	112,406 10 3	81,158 4 7	2·200
1903-4	88,401	1,468,737	2,692,263	7,366,156,000	1,834 42	23,327	3,806,841 8 10	24,367 4 9	7,139 16 3	31,507 1 0	84,203 6 9	19,882 0 0	1,742 11 8	885 10 10	106,713 18 3	75,206 17 3	1·976
1904-5	91,245	1,506,430	2,694,052	7,368,703,000	1,927 29	24,390	3,852,213 4 4	35,307 4 0	7,193 10 5	42,500 10 5	88,313 19 9	25,641 0 3	1,422 9 1	1,101 3 4	116,478 12 5	73,078 2 0	1·920
1905-6	92,056	1,531,590	2,090,812	7,369,453,000	2,048 19	26,327	3,928,507 7 0	34,986 12 10	7,183 14 11	42,170 7 9	90,791 14 11	24,352 17 9	1,334 10 5	1,117 0 10	117,596 9 10	75,426 2 1	1·919
1906-7	93,088	1,549,868	2,695,124	7,369,478,000	2,177 40	27,823	4,015,647 6 9	28,124 18 7	7,459 4 3	35,584 2 10	91,318 9 3	27,068 4 10	1,262 16 0	999 11 5	121,249 2 3	85,664 10 5	2·133
1907-8	93,822	1,581,045	2,726,331	7,369,478,000	2,278 04	29,344	4,095,462 2 5	30,927 7 7	7,723 14 9	38,651 2 4	97,737 10 8	32,842 8 0	1,265 3 8	1,179 12 9	133,024 15 1	94,373 12 0	2·304
1908-9	94,448	1,641,112	2,739,077	7,379,478,000	2,457 20	31,217	4,211,093 11 0	30,989 9 8	7,953 3 7	38,942 13 3	100,175 10 2	37,302 13 8	1,333 17 7	1,079 19 10	139,892 1 3	100,049 8 0	2·307
1909-10	96,965	1,704,406	2,767,815	7,609,478,000	2,623 04	33,095	4,425,620 0 3	31,187 10 1	8,282 15 11	39,470 6 0	106,751 8 7	34,759 17 9	1,333 18 10	1,615 0 11	144,460 6 1	104,000 0 1	2·372

REGISTERED CO-OPERATIVE SOCIETIES.

No. 20.—Return showing the Registered Co-operative Societies for the Year 1909.

Name of Society.	Year Ending	Total Number of Members.	Total Income for Year.	Working Expenses for Year.	Net Profit.	Liabilities.						Assets.				
						Paid Up Capital.	Reserve Funds.	Bank Overdraft.	Sundry Creditors.	Other Liabilities.	Total.	Stock and Fittings.	Sundry Debtors.	Cash in Hand or on Deposit.	Other Assets.	Total.
			£	£	£	£	£	£	£	£	£	£	£	£	£	£
Adelaide Co-operative Society, Limited	Feb. 9, 1910	5,445	139,482	20,619	8,863	63,935	928	—	13,802	2,241	80,906	31,161	8,297	20,006	25,855	85,319
Millicent Co-operative Society, Limited	April 7, 1910	162	3,491	338	31	645	34	184	602	3	1,468	1,432	15	22	31	1,500
Petersburg Co-operative Society, Limited ..	Oct. 5, 1909	120	2,056	248	109	176	—	—	148	—	324	184	153	40	—	377
Port Adelaide Industrial Co-operative Society, Limited	Feb. 2, 1910	240	7,770	517	373	2,523	80	—	717	—	3,320	1,160	660	457	1,246	3,523
Port Pirie Co-operative Society, Limited ..	Feb. 26, 1910	213	5,771	768	171	212	95	—	22	211	540	278	90	119	53	540
The Adelaide Bottle Co-operative Society, Limited	Sept. 30, 1909	35	26,055	2,332	2,228	—	3,236	4,504	—	—	7,740	6,814	921	5	—	7,740
The Eudunda Farmers Co-operative Society, Limited	Mar. 31, 1910	1,287	94,286	8,506	4,456	24,173	2,370	—	4,483	4,138	35,164	20,770	2,433	8,001	6,327	37,531
Total	.....	7,502	278,911	33,328	16,231	91,664	6,743	4,688	19,774	6,593	129,462	61,799	12,569	28,650	33,512	136,530

BUILDING AND INVESTMENT SOCIETIES, 1909.

No. 21.—RETURN showing Particulars of Building and Investment Societies in the State for the Year 1909.

Name of Society.	Year Ending	Number of Shareholders.	Number of Shares.	Number of Borrowers at Date of Balancing.	Income for Year from Interest on Loans and Investments.	Total Amount of Loans Granted and Investments.	Loans Granted During Year.	Amount of Repayment of Loans During Year.	Amount of Deposits During Year.	Working Expenses for Year.	Liabilities.						Assets.				
											Paid Up Capital or Subscription.	Reserve Funds.	Deposits.	Bank Overdrafts.	Other Liabilities.	Total.	Advances on Mortgage.	Landed and House Property.	Cash in Hand and on Deposit.	Other Assets.	Total.
					£	£	£	£	£	£	£	£	£	£	£	£	£	£	£	£	£
Co-operative Building Society of South Australia, Incorporated	Dec. 31, 1909	1,448	4,025	329	4,020	83,803	31,594	12,350	899	849	79,588	1,188	1,094	1,772	217	83,859	83,803	—	2	54	83,859
Hindmarsh Permanent Building Society	Mar. 31, 1910	602	1,363	136	1,494	17,640	5,997	4,110	1,150	408	16,892	36	800	—	182	17,910	17,640	-	241	29	17,910
Imperial Permanent Building and Investment Society, Incorporated	Jan. 31, 1910	888	888	182	1,800	26,606	6,233	4,860	10,845	517	26,858	1,000	—	—	102	27,960	26,606	—	1,429	52	28,087
Naracoorte Permanent Building and Investment Society	Jan. 31, 1910	290	706	130	794	5,753	1,876	1,773	—	145	5,723	1,022	—	—	—	6,745	5,753	—	960	32	6,745
National Building and Investment Society, Incorporated	April 30, 1910	250	286	61	1,085	18,770	—	2,155	—	693	16,936	—	—	131	—	17,067	12,589	6,131	—	25	18,795
Permanent Economic Loan, Land, Building, and Investment Society	Jan. 25, 1910	335	617	83	752	7,618	2,432	1,411	1,889	241	6,282	—	500	—	1,364	8,146	7,618	—	372	167	8,157
The Queen Permanent Building and Investment Society	Oct. 11, 1909	440	640	90	1,243	18,225	7,190	5,758	1,500	426	17,195	700	—	158	209	18,262	18,225	-	10	27	18,262
Yorke Peninsula Permanent Building and Investment Society	Aug. 9, 1909	233	278	108	820	5,844	400	2,296	3,921	210	9,502	—	—	—	143	9,645	5,844	—	4,119	56	10,019
* Adelaide 1st Starr-Bowkett Building Society	Dec. 31, 1909	139	390	71	—	8,456	2,850	3,593	—	127	8,587	—	—	—	—	8,587	8,456	—	636	—	9,092
Gawler Starr-Bowkett Building Society, No. 2	Jan. 31, 1910	106	202	47	—	6,622	1,495	1,224	282	95	5,969	—	14	—	22	6,005	6,622	—	208	—	6,830
Unley Starr-Bowkett Building Society, No. 3	Feb. 28, 1909	191	488	120	—	17,558	3,900	3,107	—	155	16,093	—	—	—	—	16,093	17,558	—	154	5	17,717
Port Adelaide Starr-Bowkett Building Society, No. 4	Mar. 31, 1910	280	547	270	—	20,110	4,000	3,492	—	141	19,190	—	—	—	—	19,190	20,110	—	652	20	20,782
North Adelaide Starr-Bowkett Building Society, No. 5	April 26, 1909	201	561	113	—	19,356	4,200	4,367	922	181	18,897	—	—	—	—	18,897	19,356	—	688	12	20,056
Norwood Starr-Bowkett Building Society, No. 6	April 30, 1909	148	400	86	—	14,628	3,225	2,812	—	112	14,145	—	—	—	192	14,337	14,628	—	803	6	15,437
Mount Gambier Starr-Bowkett Building Society, No. 7	June 30, 1909	80	156	42	—	5,871	900	1,331	374	52	4,622	—	—	—	—	4,622	5,871	—	869	18	6,758
West Torrens Starr-Bowkett Building Society, No. 8	June 30, 1909	107	284	84	—	7,308	—	3,298	—	92	5,546	—	—	269	499	6,314	7,308	—	16	115	7,439
Port Augusta, Quorn, & District Starr-Bowkett Building Society, No. 9	Sept. 30, 1909	100	143	80	—	3,306	525	611	250	100	4,174	—	—	—	—	4,174	3,306	—	789	79	4,174
Petersburg Starr-Bowkett Building Society, No. 10	Dec. 31, 1909	70	111	36	—	3,086	750	607	—	46	3,160	—	—	—	—	3,160	3,086	—	261	15	3,362
Port Pirie 1st Starr-Bowkett Building Society, No. 11	Dec. 31, 1909	195	352	93	—	11,559	3,740	2,134	—	107	11,658	—	—	—	—	11,658	11,559	—	817	20	12,396
Metropolitan Starr-Bowkett Building Society, No. 12	Sept. 30, 1909	169	458	78	—	10,907	4,095	2,926	—	159	10,643	—	—	—	—	10,643	10,907	—	412	—	11,319
Yorke Peninsula Starr-Bowkett Building Society, No. 13	Dec. 31, 1909	65	126	23	—	3,355	800	740	—	37	4,119	—	—	—	—	4,119	3,355	—	322	545	4,222
Federal Starr-Bowkett Building Society, No. 14	Aug. 31, 1909	144	306	34	—	4,657	685	1,080	—	84	4,824	—	—	—	292	5,116	4,657	—	698	—	5,355
Port Pirie 2nd Starr-Bowkett Building Society, No. 16	April 30, 1910	189	308	59	—	5,966	1,843	1,358	—	115	6,360	—	—	—	—	6,360	5,966	—	654	25	6,645
City Starr-Bowkett Building Society, No. 19	Feb. 28, 1910	128	315	17	—	1,439	560	639	—	67	1,980	—	-		—	1,980	1,439	—	651	—	2,090
Total	.....	6,798	13,950	2,372	12,008	328,443	89,290	68,032	22,032	5,159	318,943	3,946	2,408	2,330	3,222	330,849	322,262	6,181	15,763	1,302	345,508

SOUTH AUSTRALIA.

STATISTICAL REGISTER

OF

THE STATE OF SOUTH AUSTRALIA

FOR THE YEAR

1909.

Compiled from Official Records.

PART VII.

RELIGIOUS, EDUCATIONAL, AND CHARITABLE INSTITUTIONS.

PRESENTED TO BOTH HOUSES OF PARLIAMENT BY HIS EXCELLENCY'S COMMAND.

By Authority:
R. E. E. ROGERS, GOVERNMENT PRINTER, NORTH TERRACE.

1910.

A—No. 3.

Printed in accordance with the resolution of the House of Assembly, November 22nd, 1910.

PART VII.—RELIGIOUS, EDUCATIONAL, AND CHARITABLE INSTITUTIONS.

CONTENTS.

No.	Subject.	Page.
1	Religions of the People at the Census, 1901	5
2	Public Worship—Number of Churches, Rooms, and Accommodation, 1907, 1908, and 1909 ..	6
3	" " " " " Decennial Return ..	7
4	Sunday Schools—Decennial Return	7
5	Education—Public Schools—Children Examined—Decennial Return	8
6	" Schools and Scholars under the Education Act—Decennial Return	8
7	" Adelaide University—Decennial Return	9
8	" Private Schools—Number, Ages of Scholars, and Average Attendance, 1909 ..	10
9	" " Teachers and University Degrees Held, 1909	14
10	" " Religions and Number of Scholars, 1909	14
11	" Technical Schools, 1909	15
12	Adelaide Circulating Library—Number of Volumes, Income, &c., 1909	15
13	Institutes, Country—Number of Books, Income, &c.—Decennial Return	15
14	Public Library, Museum, and Art Gallery—Decennial Return	16
15	Lunatic Asylums—Duration and Nature of Present Mental Disorder of Patients.. ..	17
16	" Mental Disorder of Insane on Admission, 1909	18
17	" Discharged Recovered, 1909	18
18	" Number of Insane Patients—Decennial Return	19
19	" Insane Patients Admitted, 1909..	19
20	" Ratio of Admissions to Population—Decennial Return	19
21	" Admissions and Discharges—Decennial Return	20
22	" Ratio of Insane to Population—Decennial Return	20
23	" Mean Annual Mortality, &c., 1846-1909	21
24	" Expenditure—Decennial Return	22
25	" History of the Insane, 1846-1909	23
26	Destitute Asylum—Decennial Return	24
27	" Number Relieved, and Cost per Head, Decennial Return	25
28	State Children's Department—Number of Children under Control, &c.—Decennial Return	25
29	Hospitals. Public—Number of Staff and Patients, 1909	26
30	" Accommodation, Admissions, and Discharges, 1909	26
31	" Diseases and Deaths in each Hospital, 1909	28
32	" Classification of Total Diseases Treated and Deaths, 1909	29
33	Aboriginal Mission Stations—Point Pearce, Hermansburgh, Point McLeay, Killalpaninna, and Koonibba (Denial Bay)—Receipts and Expenditure, 1909	31
34	Charitable Institutions—Inmates, 1909	32
35	" Finance, 1909	34

STATISTICAL REGISTER OF SOUTH AUSTRALIA, 1909.

PART VII.

RELIGIOUS, EDUCATIONAL, AND CHARITABLE INSTITUTIONS.

RELIGIONS OF THE PEOPLE AT THE CENSUS, 1901.

No. 1.—RETURN showing the Number of Persons (Male and Female) of various Religious Denominations in the State at the Census of 1901 (exclusive of Aborigines).

Religious Denominations.	Persons.	Males.	Females.
Church of England	106,987	53,794	53,193
Roman Catholic	52,193	26,184	26,009
Presbyterian	18,357	9,444	8,913
Methodist	90,125	44,254	45,871
Baptist	21,764	10,072	11,692
Congregationalist	13,338	6,195	7,143
Lutheran	26,140	13,915	12,225
Church of Christ, Christian	6,103	2,714	3,389
Christian Brethren, Plymouth Brethren	343	174	169
Unitarian	621	326	295
Society of Friends	79	45	34
Salvation Army	4,030	1,902	2,128
Moravian	231	122	109
Christadelphian	229	110	119
New Church, Swedenborgian	167	76	91
Welsh Church	17	11	6
Greek Church, Russian Church	103	69	34
Protestant (not otherwise defined)	3,073	1,739	1,334
Other Unclassified Christian sects (*a*)	267	121	146
Jews	786	406	380
Mohammedan	449	434	15
Confucian, Buddhist, &c.	3,190	3,062	128
Other Unclassified non-Christian sects (*b*)	184	128	56
No denomination or unspecified	5,416	3,619	1,797
No religion, Freethinker, &c. (*c*)	919	747	172
Object to state	7,493	4,759	2,734
Total	362,604	184,422	178,182

RELIGIONS OF THE PEOPLE—*continued.*

No. 1.—Return showing the Number of Persons (Male and Female) of various Religious Denominations in the State at the Census of 1901 (exclusive of Aborigines)—*continued.*

MEMO.—The following are included in "Other Unclassified Christian sects," "Other Unclassified non-Christian sects," and persons returned as of "no religion."

(*a*) Other Unclassified Christian Sects.	Persons.	Males.	Females.	(*b*) Other Unclassified non-Christian Sects.	Persons.	Males.	Females.	(*c*) No Religion, Freethinker, &c.	Persons.	Males.	Females.
Australian Church	6	1	5	Deist	24	19	5	Agnostic	49	39	10
Baptist Evangelist	1	1	—	Druse	16	16	—	Atheist	20	18	2
Calvinist	2	2	—	Hindoo	19	19	—	Freethinker	503	429	74
Catholic Apostolic	33	15	18	Pantheist	2	2	—	Infidel	4	4	—
Christian Socialist	10	10	—	Shintoist	35	26	9	No religion	329	245	84
Christian Scientist	10	2	8	Sikh	5	5	—	Rationalist	1	1	—
Christian Catholic Church	22	7	15	Spiritualist	22	10	12	Secularist	2	2	—
Church of God	6	4	2	Theosophist	27	12	15	Sceptic	11	9	2
City Mission	4	1	3	Universalist	27	13	14				
Deaf and Dumb Church	5	2	3	Other non-Christian sects	7	6	1				
Dutch Church	1	1	—								
Exclusive Brethren	5	4	1								
Free Church	18	7	11								
Followers of Christ	8	2	6								
Metaphysician	86	36	50								
Mormon, Latter-day Saint	22	13	9								
Swedish Church	2	2	—								
Zwinglian	1	1	—								
Other Christian sects	25	10	15								
Total	267	121	146	Total	184	128	56	Total	919	747	172

PLACES OF PUBLIC WORSHIP.

No. 2.—RETURN showing the Number of Places of Worship in connection with the various Religious Denominations (exclusive of Roman Catholic) and accommodation provided during the Years 1907, 1908, and 1909.

Denomination.	Number of Churches or Chapels.			Number of Sittings in such Churches or Chapels.			Number of Rooms, and other Buildings used for Public Worship.			Number of Sittings in such Rooms, &c.		
	1907.	1908.	1909.	1907.	1908.	1909.	1907.	1908.	1909.	1907.	1908.	1909.
Church of England	185	187	193	29,137	29,146	29,490	65	90	95	4,318	4,805	5,282
*Roman Catholic	—	—	—	—	—	—	—	—	—	—	—	—
Congregationalist or Independent	54	58	58	13,000	13,600	13,600	6	12	16	600	900	1,490
Baptist	72	75	76	14,170	14,680	14,845	9	9	9	800	800	800
German Evangelical Lutheran	142	156	155	20,792	23,425	23,192	35	44	45	1,695	938	1,000
‡Methodist	470	470	470	76,000	76,000	76,000	148	175	178	5,920	8,750	8,900
Free Presbyterian	4	5	4	600	700	600	3	1	1	100	100	100
Presbyterian Church of South Australia	31	33	34	6,920	7,200	7,300	9	9	16	680	680	1,280
Unitarian	2	2	2	550	300	300	—	—	—	—	—	—
Friends, Society of	1	1	1	108	108	108	1	1	1	120	120	120
New Church	1	1	1	170	170	170	—	—	1	—	—	150
Hebrew	1	1	1	300	300	300	—	—	—	—	—	—
Church of Christ	32	33	33	7,385	7,635	7,635	7	10	11	1,370	1,100	1,150
Christian Church	9	9	9	480	480	480	4	4	4	500	500	500
Seventh Day Adventist	4	5	6	1,000	800	930	8	8	13	400	360	500
Salvation Army	29	32	32	8,450	8,815	8,815	27	25	25	5,195	4,120	4,120
Christadelphian	1	1	1	250	250	250	—	—	—	—	—	—
Total	1,038	1,069	1,076	179,312	183,609	184,015	322	388	415	21,698	23,173	25,392

* No particulars obtainable other than the number of churches, viz., 108.
‡ Includes the Primitive Methodists, Wesleyan Methodists, and Bible Christians.

No. 3.—Decennial Return relative to the Churches and Chapels (exclusive of Roman Catholic) in the State.

Year.	Church of England.			Methodists.*			Congregationalist.			Church of Christ.			Baptist.			German Lutheran.†			Presbyterian Church of South Australia.			Other Denominations. ¶			Total.		
	Number of Churches or Chapels.	Other Buildings used for Public Worship.	Number of Persons for whom accommodation is provided.	Number of Churches or Chapels.	Other Buildings used for Public Worship.	Number of Persons for whom accommodation is provided.	Number of Churches or Chapels.	Other Buildings used for Public Worship.	Number of Persons for whom accommodation is provided.	Number of Churches or Chapels.	Other Buildings used for Public Worship.	Number of Persons for whom accommodation is provided.	Number of Churches or Chapels.	Other Buildings used for Public Worship.	Number of Persons for whom accommodation is provided.	Number of Churches or Chapels.	Other Buildings used for Public Worship.	Number of Persons for whom accommodation is provided.	Number of Churches or Chapels.	Other Buildings used for Public Worship.	Number of Persons for whom accommodation is provided.	Number of Churches or Chapels.	Other Buildings used for Public Worship.	Number of Persons for whom accommodation is provided.	Number of Churches or Chapels.	Other Buildings used for Public Worship.	Number of Persons for whom accommodation is provided.
1900	176	42	29,748	477	137	80,000	48	16	16,135	26	6	6,500	57	10	15,187	90	20	13,000	27	10	5,187	14	1	2,460	915	242	168,217
1901	177	48	30,075	476	132	79,845	48	16	16,135	26	6	6,500	67	10	14,286	90	20	13,000	27	10	5,187	13	4	2,844	924	246	167,872
1902	179	46	30,609	468	147	79,582	48	16	16,135	26	4	6,550	59	9	15,432	90	20	13,000	27	10	5,187	18	3	1,892	915	255	168,387
1903	180	46	31,352	457	147	79,326	48	16	16,135	28	10	6,850	66	9	14,395	90	20	13,000	29	8	6,030	18	3	2,298	916	259	169,386
1904	180	46	31,352	458	147	79,299	40	15	12,990	28	11	7,125	60	8	13,921	142	30	19,414	29	9	6,890	76	26	16,978	1,013	292	187,969
1905	179	59	32,811	464	141	79,445	40	15	12,990	31	8	7,465	61	8	14,256	141	29	22,018	28	8	6,183	93	20	17,679	1,037	288	192,847
1906	184	58	33,021	472	142	81,570	40	15	12,990	33	6	7,570	61	10	14,156	142	35	22,487	29	8	6,325	50	51	17,558	1,011	325	195,677
1907	185	65	33,455	470	148	81,920	54	6	13,600	32	7	8,755	72	9	14,970	142	35	22,487	31	9	7,600	52	43	18,223	1,038	322	201,010
1908	187	90	33,951	470	175	84,750	58	12	14,500	33	10	8,735	75	9	15,480	156	44	24,363	33	9	7,880	57	39	17,123	1,069	388	206,782
1909	193	95	34,772	470	178	84,900	58	16	15,090	33	11	8,785	76	9	15,645	155	45	24,192	34	16	8,580	57	45	17,443	1,076	415	209,407

* Including Wesleyan, Bible Christian, and Primitive Methodists. † Returns incomplete, 1899-1903.

¶ Other Denominations, 1909:—

Denomination.	No. of churches and chapels.	Other buildings used for public worship.	No. of persons for whom accommodation provided.
Free Presbyterian Church	4	1	700
Unitarian	2	—	300
Friends, Society of	1	1	228
New Church	1	1	320
Christian Church	9	4	980
Hebrew	1	—	300
Seventh Day Adventists	6	13	1,430
Salvation Army	32	25	12,935
Christadelphian	1	—	250
Totals	57	45	17,443

SUNDAY SCHOOLS.

No. 4.—Decennial Return relative to the Sunday Schools in the State.

Year.	Number of Sunday Schools.	Average Number of— Teachers.			Scholars.		
		Male.	Female.	Total.	Male.	Female.	Total.
1900	830	3,240	4,436	7,676	32,801	40,302	73,103
1901	814	2,051	3,737	5,788	30,113	37,812	67,925
1902	782	2,480	4,249	6,729	31,614	36,161	67,775
1903	790	2,324	4,504	6,828	29,028	38,622	67,650
1904	870	2,516	4,818	7,334	30,261	40,667	70,928
1905	879	2,493	4,729	7,222	29,782	40,080	69,862
1906	857	2,335	4,723	7,058	28,201	38,593	66,794
1907	879	2,318	4,624	6,942	27,980	38,530	66,510
1908	917	2,321	4,666	6,987	28,828	36,737	65,565
1909	929	2,323	4,685	7,008	29,137	36,892	66,029

EDUCATION—STATE SCHOOLS.

No. 5.—Decennial Return showing the Number of Children Examined in each Class.

Year.	Infant and Junior.	Class I.	Class II.	Class III.	Class IV.	Class V.	Total.
1900	10,266	8,711	8,173	7,722	6,826	3,182	44,880
1901	10,299	8,796	8,138	7,836	6,835	3,550	45,454
1902	9,624	8,577	8,340	7,699	7,064	3,686	44,990
1903	9,260	8,663	8,347	8,128	6,759	4,249	45,406
1904	9,222	8,425	8,345	8,087	6,915	4,399	45,393
1905	8,499	7,769	7,944	7,748	6,845	4,298	43,103
1906	8,481	7,380	7,598	7,574	6,509	4,626	42,168
1907	8,364	6,991	7,194	7,049	6,031	4,499	40,128
1908	8,695	6,666	7,079	6,726	5,617	4,516	39,299
1909	9,423	7,138	6,779	6,720	5,527	4,591	40,178

Note.—Reading, spelling, writing, drawing, arithmetic, and geography are taught in all classes; grammar, history, and composition in the second and higher classes; needlework to all girls except juniors.

No. 6.—Decennial Return giving Particulars of Progress of Public Education.

	No. of Schools.			Attendance.		Persons Employed in Teaching.															Total Cost of Department, exclusive of Buildings.	Revenue from Rents, Fees, and Sundries.	Net Cost of Department, exclusive of Buildings.	Amount Expended on Buildings from Loan.	Amount Expended on Buildings from Revenue.
	Public.	Provisional.	Total.	No. of Children instructed during the year.	Average daily Attendance.	Head Teachers, Public Schools and Departments.		Provisional Teachers.		Assistants.		Acting and Provisional Assistants.		Pupil Teachers.		Monitors.		Sewing Mistresses.	Total.						
						M.	F.	M.	F.	M.	F.	M.	F.	M.	F.	M.	F.	F.	M.	F.	£ s. d.	£ s. d.	£ s. d.	£ s. d.	£ s. d.
1900	283	407	690	62,439	43,104	250	35	66	336	40	136	7	74	16	69	22	174	10	410	840	152,238 18 10	11,512 7 4	140,726 11 6	7,857 15 10	5,600 9 3
1901	284	422	706	63,183	43,789	254	37	58	359	40	164	4	102	12	54	34	200	13	402	929	157,277 12 9	10,703 3 3	146,574 9 6	8,077 17 7	4,078 3 7
1902	280	436	716	62,962	43,500	250	31	62	363	35	165	6	111	21	58	31	202	10	411	940	157,099 12 7	11,249 14 10	145,849 17 9	14,528 12 10	4,062 1 1
1903	276	439	715	61,077	42,752	248	33	62	355	34	162	5	110	31	62	23	186	9	403	917	152,741 0 0	12,257 17 5	140,483 2 7	8,079 19 2	2,825 9 5
1904	275	440	715	60,879	42,234	249	31	60	363	40	158	9	117	33	68	19	178	7	410	922	153,932 4 6	12,887 13 8	141,044 10 10	5,287 10 4	3,768 7 9
1905	277	445	722	59,026	41,807	250	32	61	362	44	166	6	104	32	73	29	150	111	422	998	156,660 7 0	12,782 19 7	143,886 7 5	4,027 11 5	4,000 15 9
1906	277	431	708	57,270	40,489	246	31	59	358	39	174	6	117	37	78	23	147	110	407	1,019	157,040 3 1	12,072 6 0	145,567 17 1	6,365 8 3	5,020 19 5
1907	276	431	707	54,560	37,861	236	29	55	355	48	182	2	92	45	74	22	114	111	419	970	156,358 6 4	*4,361 11 8	151,996 14 8	8,426 16 8	6,212 18 10
1908	278	412	690	54,157	38,193	235	32	52	347	55	186	1	129	37	76	36	107	116	422	1,016	161,146 2 10	3,392 10 8	157,753 12 2	10,015 5 3	10,920 2 3
†1909	283	439	722	54,996	38,948	257	24	52	347	59	217	6	114	35	74	23	86	117	432	979	173,063 17 9	8,200 17 6	164,863 0 3	16,001 14 9	14,800 0 10

* Rent from endowed lands no longer ascertainable.

† High Schools included.

EDUCATION—ADELAIDE UNIVERSITY.

No. 7.—Decennial Return showing the Number of Students, Professors, and Lecturers, Receipts, and Expenditure of the Adelaide University.

Year.	Number of Students attending Lectures and Conservatorium.		Receipts.				Expenditure.	Number of—	
	Under-graduates.	Not Studying for Degree (not including Conservatorium).	Government Annual Grant.	College Fees.	Other Sources.	Total.		Pro-fessors.	Lec-turers.
			£ s. d.	£ s. d.	£ s. d.	£ s. d.	£ s. d.		
1900	238	227	6,556 2 3	7,237 3 10	4,767 18 8	19,022 16 1	19,079 15 10	—	—
1901	257	* 234	6,558 4 6	8,080 6 0	5,113 0 6	19,406 9 2	19,225 9 1	—	—
1902	311	† 287	6,572 6 2	8,746 8 2	4,799 11 2	20,431 14 10	20,020 6 7	9	—
1903	343	‡ 299	6,611 8 0	9,553 10 7	5,281 7 0	20,964 9 9	21,344 10 3	9	20
1904	385	§ 237	6,637 17 10	9,127 16 3	4,978 5 2	21,047 1 1	20,844 4 3	9	23
1905	366	‖ 229	6,639 8 0	9,845 2 5	5,280 6 7	21,462 15 7	21,800 6 1	9	21
1906	409	** 217	6,814 12 6	10,414 6 10	5,797 5 0	22,509 5 11	22,521 19 6	9	24
1907	388	‡‡266	6,989 17 0	9,075 1 10	4,915 10 0	21,862 3 10	21,809 13 9	10	25
1908	391	§§ 287	7,092 10 6	9,689 15 7	7,447 14 4	24,230 0 5	22,273 1 1	10	26
1909	395	‖‖ 269	7,195 4 0	9,775 10 11	5,755 4 11	22,725 19 10	22,828 5 4	10	25

* Conservatorium students, 288. † Conservatorium students, 286. ‡ Conservatorium students, 352. § Conservatorium students, 330.
Conservatorium students, 340. ** Conservatorium students, 358. ‡‡ Conservatorium students, 336. §§ Conservatorium students, 363.
‖‖ Conservatorium Students, 381.

EDUCATION—

No. 8.—Return showing the Number of Private Schools in the State, and in each Corporation and District Ages of Scholars—December

Name of District.	Number of Schools.	Teachers. Regular. M	Regular. F	Special. M	Special. F	Total. M	Total. F	Total. Total.	Teachers Holding University Degrees. M	F	Scholars—Gross Enrolment. Boarders. M	Boarders. F	Day Scholars. M	Day Scholars. F
Corporations	103	74	312	63	76	137	388	525	34	26	312	224	3,755	4,159
District Councils, &c.	87	48	110	8	23	56	133	189	2	7	395	358	1,318	1,552
Total of South Australia	190	122	422	71	99	193	521	714	36	33	707	582	5,073	5,711
Corporations—														
City of Adelaide	22	18	100	21	22	39	122	161	7	6	84	92	1,113	1,360
City of Port Adelaide	11	10	28	4	2	14	30	44	2	1	29	12	357	398
City of Unley	14	8	49	15	22	23	71	94	3	13	40	57	390	595
Burra	2	—	4	—	—	—	4	4	—	—	—	—	29	21
Clare	2	—	3	—	1	—	4	4	—	—	—	—	31	29
Gawler	2	—	10	—	—	—	10	10	—	—	—	—	79	103
Gladstone	1	—	2	—	—	—	2	2	—	—	—	—	14	16
Glenelg	8	3	19	7	5	10	24	34	1	3	4	16	104	233
Hindmarsh	6	2	10	2	2	4	12	16	—	—	—	—	214	298
Jamestown	1	—	3	—	—	—	3	3	—	—	—	—	24	25
Kadina	1	—	3	—	—	—	3	3	—	—	—	—	49	57
Kapunda	1	—	5	—	—	—	5	5	—	—	—	—	49	71
Kensington and Norwood	9	14	24	6	10	20	34	54	7	—	76	12	489	414
Moonta	1	—	1	—	—	—	1	1	—	—	—	—	—	7
Mount Gambier	6	1	10	—	—	1	10	11	—	—	—	10	120	112
Petersburg	2	—	4	1	—	1	4	5	—	—	—	—	71	56
Port Augusta	1	—	2	—	1	—	3	3	—	—	—	—	19	22
Port Pirie	3	—	10	—		—	10	10	—	—	—	16	122	147
Quorn	1	—	2	—	1	—	3	3	—	—	—	—	16	23
St. Peters	5	15	15	7	10	22	25	47	14	3	79	9	288	109
Strathalbyn	1	—	1	—	—	—	1	1	—	—	—	—	1	5
Thebarton	2	3	4	—	—	3	4	7	—	—	—	—	126	88
Wallaroo	1	—	3	—	—	—	3	3	—	—	—	—	50	60
Total Corporations	103	74	312	63	76	137	388	525	34	26	312	224	3,755	4,159
District Councils—														
Alma Plains	1	—	2	—	—	—	2	2	—	—	—	—	19	25
Angas	1	—	1	—	—	—	1	1	—	—	—	—	9	15
Angaston	4	3	4	—	2	3	6	9	—	—	—	8	55	68
Apoinga	3	—	3	—	—	—	3	3	—	—	—	—	26	22
Barossa	1	1	—	—	—	1	—	1	—	—	—	—	8	12
Belvidere	3	2	1	—	—	2	1	3	—	—	—	—	38	31
Burnside	3	—	5	1	4	1	9	10	—	2	—	4	20	43
Caltowie	1	—	3	—	—	—	3	3	—	—	6	8	10	26
Campbelltown	1	—	2	—	—	—	2	2	—	—	—	—	25	35
Clare	1	—	2	—	—	—	2	2	—	—	—	—	13	21
Crafers	1	—	1	—	—	—	1	1	—	—	—	—	13	17
Crystal Brook	1	—	1	—	—	—	1	1	—	—	—	—	6	5
Dalkey	1	—	1	—	—	—	1	1	—	—	—	—	11	15
Echunga	2	3	1	2	—	5	1	6	1	—	15	—	49	23
English	4	4	2	1	—	5	2	7	—	—	8	2	45	37
Georgetown	1	—	3	1	—	1	3	4	—	—	—	3	37	32
Gilbert	1	1	—	—	—	1	—	1	—	—	—	—	16	14
Hamilton	1	—	1	—	—	—	1	1	—	—	—	—	5	9
Kapunda	1	—	1	—	—	—	1	1	—	—	—	—	12	12
Mannum	1	1	—	—	—	1	—	1	—	—	—	—	28	21
Millicent	1	—	3	—	3	—	6	6	—	3	—	—	39	24
Mitcham	3	—	13	—	—	—	13	13	—	—	1	24	29	105
Mobilong	1	1	—	—	—	1	—	1	—	—	—	—	16	12
Monarto	1	1	—	—	—	1	—	1	—	—	—	—	8	14
Mount Barker	2	—	4	—	1	—	5	5	—	—	—	13	15	34
Mudla Wirra South	1	—	1	—	—	—	1	1	—	—	—	—	51	37
Naracoorte	2	—	3	—	—	—	3	3	—	—	—	—	10	32
Neales	3	3	—	—	1	3	1	4	—	—	—	—	55	61
North Rhine	1	1	1	—	—	1	1	2	—	—	—	—	27	28
Nuriootpa	2	2	—	—	1	2	1	3	—	—	—	—	34	33
Onkaparinga	1	2	—	—	—	2	—	2	—	—	—	—	162	123
Orroroo	1	—	2	—	—	—	2	2	—	—	—	—	11	8
Palmerston	2	1	2	—	1	1	3	4	—	—	7	—	24	24
Port Germein	1	1	—	—	1	1	1	2	—	—	—	—	19	16
Prospect	1	—	3	1	—	1	3	4	—	—	—	—	47	72
Renmark	1	—	1	—	—	—	1	1	—	—	—	—	11	11
South Rhine	2	1	1	—	1	1	2	3	—	—	—	—	25	33
Stirling	1	—	2	—	3	—	5	5	—	1	—	6	—	17
Talunga	2	1	1	—	—	1	1	2	—	—	—	—	34	37
Tanunda	2	1	2	—	—	1	2	3	—	—	—	—	52	50
Tatiara	1	—	1	—	—	—	1	1	—	—	—	—	1	3
Truro	3	2	1	—	—	2	1	3	—	—	—	—	43	31

PRIVATE SCHOOLS.

Council; also the Number of Teachers, Gross Enrolment of Scholars, Average Daily Attendance, and the Quarter, for the Year 1909.

during Year.			Average Daily Attendance.			Ages of Scholars—December Quarter.								
Total.						5 Years and under 7.			7 Years and under 13.			13 Years and over.		
M	F	Total.	M	F	Total.	M	F	Total.	M	F	Total.	M	F	Total.
4,067	4,383	8,450	3,301	3,601	6,902	468	453	921	2,341	2,401	4,742	1,243	1,044	2,287
1,713	1,910	3,623	1,136	1,335	2,471	104	96	200	1,019	1,134	2,153	199	249	448
5,780	6,293	12,073	4,437	4,936	9,373	572	549	1,121	3,360	3,535	6,895	1,442	1,293	2,735
1,197	1,452	2,649	945	1,253	2,198	136	155	291	811	631	1,442	407	376	783
386	410	796	295	297	592	60	63	123	216	250	466	55	71	126
430	652	1,082	362	533	895	65	63	128	236	331	567	117	212	329
29	21	50	31	16	47	7	1	8	20	17	37	2	3	5
31	29	60	21	21	42	2	2	4	25	19	44	7	5	12
79	103	182	58	80	138	16	13	29	55	62	117	2	14	16
14	16	30	13	13	26	2	2	4	12	13	25	—	1	1
108	249	357	82	191	273	24	21	45	63	145	208	9	59	68
214	208	422	179	179	358	22	33	55	183	157	340	7	20	27
24	25	49	19	24	43	3	2	5	19	23	42	2	—	2
49	57	106	36	50	86	6	4	10	44	47	91	4	1	5
49	71	120	40	63	103	2	—	2	39	49	88	8	22	30
565	426	991	450	336	786	32	27	59	190	252	442	299	112	411
—	7	7	—	6	6	—	—	—	—	2	2	—	5	5
120	122	242	100	99	199	15	7	22	90	80	170	15	25	40
71	56	127	56	45	101	7	6	13	41	26	67	17	11	28
19	22	41	18	20	38	2	1	3	17	19	36	—	2	2
122	163	285	101	131	232	40	27	67	73	108	181	9	28	37
16	23	39	15	20	35	4	5	9	12	12	24	—	6	6
367	118	485	350	100	450	7	3	10	59	44	103	278	60	338
1	5	6	1	4	5	—	—	—	1	3	4	—	2	2
126	88	214	83	75	158	6	6	12	96	76	172	4	6	10
50	60	110	46	45	91	10	12	22	39	35	74	1	3	4
4,067	4,383	8,450	3,301	3,601	6,902	468	453	921	2,341	2,401	4,742	1,243	1,044	2,287
19	25	44	15	20	35	—	—	—	17	24	41	2	1	3
9	15	24	9	15	24	—	—	—	9	15	24	—	—	—
55	76	131	43	63	106	4	1	5	51	68	119	—	7	7
26	22	48	23	19	42	3	—	3	22	18	40	1	4	5
8	12	20	7	8	15	—	—	—	7	8	15	1	1	2
38	31	69	33	26	59	2	2	4	36	28	64	—	1	1
20	47	67	16	35	51	4	3	7	13	26	39	1	15	16
16	34	50	13	30	43	—	—	—	14	23	37	2	11	13
25	35	60	23	33	56	1	4	5	20	27	47	2	4	6
13	21	34	8	16	24	1	1	2	10	16	26	2	4	6
13	17	30	11	13	24	3	3	6	10	11	21	—	3	3
6	5	11	5	4	9	1	—	1	5	5	10	—	—	—
11	15	26	12	13	25	—	—	—	10	14	24	1	1	2
64	23	87	58	22	80	—	—	—	39	22	61	25	1	26
53	39	92	47	36	83	2	1	3	39	35	74	12	3	15
37	35	72	33	32	65	5	3	8	29	28	57	3	4	7
16	14	30	14	13	27	2	2	4	14	12	26	—		—
5	9	14	4	8	12	—	3	3	5	6	11	—	—	—
12	12	24	11	10	21	—		—	11	10	21	1	2	3
28	21	49	24	18	42	5	—	5	21	17	38	2	4	6
39	24	63	30	20	50	3	2	5	27	19	46	9	3	12
30	129	159	25	112	137	4	9	13	23	71	94	—	43	43
16	12	28	12	8	20	—	1	1	9	11	20	1		1
8	14	22	6	12	18	—	1	1	11	7	18	3	—	3
15	47	62	13	40	53	2	2	4	13	25	38	—	20	20
51	37	88	10	8	18	—	3	3	11	6	17	—	—	—
19	32	51	18	30	48	5	2	7	10	23	33	4	7	11
55	61	116	46	48	94	2	—	2	40	48	88	7	6	13
27	28	55	25	24	49	1	3	4	26	25	51		—	—
34	33	67	31	29	60	1	—	1	33	32	65	—	1	1
162	123	285	39	28	67	—	2	2	38	24	62	2	1	3
11	8	19	11	8	19	—	1	1	8	7	15	3		3
31	24	55	27	21	48	3	4	7	17	18	35	8	3	11
19	16	35	17	14	31	—	—	—	13	9	22	—	—	—
47	72	119	43	64	107	11	12	23	36	51	87		9	9
11	11	22	10	10	20	1	2	3	7	8	15	2	2	4
25	33	58	21	29	50	—	—	—	22	33	55	3	—	3
—	23	23	—	19	19	—	—	—	—	8	8	—	15	15
34	37	71	28	34	62	1	3	4	30	31	61	3	3	6
52	56	108	38	43	81	5	1	6	39	40	79	6	8	14
1	3	4	1	3	4	—	—	—	1	2	3	—	1	1
43	31	74	37	26	63	—	—	—	40	29	69	3	1	4

EDUCATION—PRIVATE

No. 8.—Return showing the Number of Private Schools in the State, and in each Corporation and District Ages of Scholars, December

Name of District.	Number of Schools.	Teachers.							Teachers Holding University Degrees.		Scholars—Gross Enrolment			
		Regular.		Special.		Total.					Boarders.		Day Scholars.	
		M	F	M	F	M	F	Total.	M	F	M	F	M	F
District Councils—*contd.*														
Tungkillo	1	1	—	—	—	1	—	1	—	—	—	—	8	14
Upper Wakefield	1	—	1	—	—	—	1	1	—	—	—	—	4	3
Walkerville	3	—	11	1	4	1	15	16	—	1	—	11	53	79
Waterloo	1	1	—	—	—	1	—	1	—	—	—	—	16	20
Woodville	5	—	8	1	—	1	8	9	—	—	—	—	40	95
Yankalilla	2	—	2	—	—	—	2	2	—	—	—	—	7	20
Yorke Peninsula	1	1	—	—	—	1	—	1	—	—	—	—	15	11
Pyap Village Settlement	1	1	—	—	—	1	—	1		—	—	—	8	16
Schools in connection with Charitable Institutions and Reformatories—														
Corporation—														
Brighton	1	6	7	—	1	6	8	14	1	—	40	44	—	—
District Councils—														
Marion	1	—	1	—	—	—	1	1	—	—	230	235	—	—
West Torrens	1	3	—	—	—	3	—	3	—	—	34	—	—	—
Mount Barker	1	3	5	—	—	3	5	8	—	—	54	—	—	—
Total District Councils, &c.	87	48	110	8	23	56	133	189	2	7	395	358	1,318	1,552

SCHOOLS—*continued.*

Council; also the Number of Teachers, Gross Enrolment of Scholars, Average Daily Attendance, and the Quarter, for the Year, 1909—*continued.*

during Year.			Average Daily Attendance.			Ages of Scholars—December Quarter.								
Total.						5 Years and under 7.			7 Years and under 13.			13 Years and over.		
M	F	Total.	M	F	Total.	M	F	Total.	M	F	Total.	M	F	Total.
8	14	22	6	12	18	—	—	—	7	14	21	1	—	1
4	3	7	3	2	5	—	—	—	4	3	7	—	—	—
53	90	143	47	76	123	7	5	12	42	50	92	6	32	38
16	20	36	14	18	32	—	—	—	12	17	29	4	3	7
40	95	135	21	71	92	13	9	22	24	36	60	18	8	26
7	20	27	6	18	24	1	5	6	6	14	20	—	1	1
15	11	26	12	10	22	2	—	2	11	9	20	3	1	4
8	16	24	7	14	21	—	—	—	7	14	21	1	2	3
40	44	84	39	37	76	1	—	1	22	27	49	17	13	30
230	235	465	10	13	23	6	6	12	13	10	23	—	—	—
34	—	34	20	—	20	—	—	—	5	—	5	18	—	18
54	—	54	54	—	54	2	—	2	30	—	30	22	—	22
1,713	1,910	3,623	1,136	1,335	2,471	104	96	200	1,019	1,134	2,153	199	249	448

PRIVATE SCHOOLS.

No. 9.—Return showing the Number of Teachers, University Degrees held, and the Religious Denominations with which Identified, for the Year 1909.

Classification.	No. of Schools.	Teachers.							University Degrees held by Teachers.										
		Regular.		Special.		Total.			M.A.		B.A.		B.Sc.		Other.		Total.		
		M.	F.	M.	F.	M.	F.	Total.	M.	F.	M.	F.	M.	F.	M.	F.	M.	F.	Total.
Undenominational	60	25	110	18	43	43	153	196	6	1	2	8	—	6	1	2	8	18	26
Denominational—																			
Church of England	24	19	67	26	22	45	89	134	4	—	8	1	2	2	2	—	16	3	19
Roman Catholic	56	28	202	12	16	40	218	258	2	—	—	3	—	—	—	—	2	3	5
Methodist	2	11	12	8	8	19	20	39	2	2	3	5	4	1	1	—	10	8	18
Presbyterian	1	1	6	3	5	4	11	15	1	—	1	1	—	—	—	—	2	1	3
Congregationalist	1	1	—	—	—	1	—	1	—	—	—	—	—	—	—	—	—	—	—
Lutheran	45	34	20	4	5	38	25	63	—	—	1	—	—	—	—	—	1	—	1
Salvation Army	1	3	5	—	—	3	5	8	—	—	—	—	—	—	—	—	—	—	—
	190	122	422	71	99	193	521	714	15	3	15	18	6	9	4	2	39	33	72

No. 10.—Return showing the Gross Enrolment of Scholars, Average Daily Attendance, &c., and the Religious Denomination with which Identified, for the Year 1909.

Classification.	Scholars—Gross Enrolment during Year.							Average Daily Attendance.			Ages of Scholars—December Quarter.								
	Boarders.		Day Scholars.		Total.						5 and under 7.			7 and under 13.			13 years and over.		
	M.	F.	M.	F.	M.	F.	Total.	M.	F.	Total.	M.	F.	Total.	M.	F.	Total.	M.	F.	Total.
Undenominational	302	335	689	997	991	1,332	2,323	587	891	1,478	115	102	217	391	565	956	214	313	527
Denominational—																			
Church of England	92	41	975	900	1,067	941	2,008	908	780	1,688	137	134	271	409	473	882	434	283	717
Roman Catholic	145	141	2,336	2,850	2,481	2,991	5,472	1,979	2,465	4,444	286	289	575	1,884	1,860	3,744	437	485	922
Methodist	76	55	240	117	316	172	488	266	145	411	4	2	6	32	30	62	244	118	362
Presbyterian	2	8	13	69	15	77	92	12	68	80	2	2	4	10	16	26	—	50	50
Congregationalist	—	—	17	16	17	16	33	15	14	29	—	—	—	17	15	32	—	—	—
Lutheran	36	2	803	762	839	764	1,603	616	573	1,189	26	20	46	587	576	1,163	91	44	135
Salvation Army	54	—	—	—	54	—	54	54	—	54	2	—	2	30	—	30	22	—	22
	707	582	5,073	5,711	5,780	6,293	12,073	4,437	4,936	9,373	572	549	1,121	3,360	3,535	6,895	1,442	1,293	2,735

TECHNICAL SCHOOLS.

No. 11.—Return showing Teaching Staff and Enrolment of Students in the Technical Schools of the State in the Year 1909.

Name of School.	Number of Regular Teachers.			Number of Teachers Engaged to give Special Lessons.			Number of Classes Held.	Gross Number of Students Enrolled at Classes. +			Average Weekly Attendance at Classes.		
	M.	F.	Total.	M.	F.	Total.		M.	F.	Total.	M.	F.	Total.
South Australian School of Mines and Industries	16	11	27	19	3	22	118	2,593	544	3,137	*770	150	920
School of Mines, Port Pirie	1	—	1	8	1	9	23	223	26	249	101	18	119
" Moonta	1	—	1	9	—	9	17	218	6	224	89	3	92
" Kapunda	3	2	5	—	—	—	10	85	74	159	44	36	80
" Mount Gambier	2	2	4	2	—	2	9	75	181	256	30	75	105
" Gawler	1	—	1	4	3	7	27	102	52	154	35	30	65
Total	24	15	39	42	7	49	204	3,296	883	4,179	1,069	312	1,381

* Not including 306 children of the Public Schools who received instruction in domestic economies at the school.

\+ The estimated number of individual students who received instruction during the year was 2,231 (males 1,794, females 437), with an average weekly attendance at classes of 1,964.

ADELAIDE CIRCULATING LIBRARY.

No. 12.—Return showing the Number of Volumes in the Adelaide Circulating Library, Number of Subscribers, and Annual Income, &c.

Year ending December 31st, 1909.		Year ending June 30th, 1909.			
Volumes Circulated during the Year.		Volumes in Library, June 30th, exclusive of unbound Periodicals.	Subscribers throughout the Year.	Subscriptions.	Government Grant.
Bound books	44,350	25,476	455	£ s. d. 451 0 0	£ s. d. 250 0 0
Periodicals in covers	37,614				
	81,964				

COUNTRY INSTITUTES.

No. 13.—Decennial Return showing the Number of Books, &c., in Country Institutes.

Year.	Number of Country Institutes of which statistics are given.	Number of Volumes circulated during year.	Number of Books in Libraries.	Number of Subscribers.	Annual Income (including proceeds of Soirees, &c., but not including Government Grant) for Year; and including in some cases Money raised for Building Purposes.	Amount of Government Grant last received by Institutes and Societies. *
					£ s. d.	£ s. d.
1900–1	157	586,169	233,371	9,656	8,468 11 10	3,999 1 7
1901–2	165	626,635	243,888	10,885	9,675 4 2	4,000 0 0
1902–3	165	607,190	252,178	10,933	9,537 8 8	4,134 3 3
1903–4	161	640,991	263,288	11,344	10,216 17 2	4,319 7 2
1904–5	165	686,151	274,566	11,888	10,740 13 1	4,310 12 3
1905–6	168	708,213	294,241	14,344	11,412 4 11	4,662 18 3
1906 ‡	172	377,269	297,773	13,922	6,903 5 8	4,662 18 3
1907	173	685,811	309,489	14,540	14,574 0 8	4,547 15 6
1908	182	717,449	324,510	13,949	15,027 7 4	5,063 10 1
1909	192	715,999	339,441	14,544	17,222 12 10	5,217 5 8

Memo.—These statistics are for the financial year named, also the amounts of Government grants, though the latter are generally paid in the early part of the following year. From 1907 the statistics are for the calendar year.

* In addition to the amounts in this column the Board receive each year £500 (the amount was reduced to £250 during the years 1903-4 and 1904-5, and increased to £750 from 1907), to be expended by them on book boxes and other purposes connected with the Institutes.

‡ Six months only (July 1st to December 31st, 1906).

PUBLIC LIBRARY, MUSEUM, &c.

No. 14.—Decennial Return of Public Library, Museum, and Art Gallery of South Australia.

Note.—The Public Library, &c., &c., Act (No. 296 of 1883-4) came into operation on July 1st, 1884, on which day the South Australian Institute ceased to exist, and its books were divided between the Public Library, Museum, and Art Gallery of South Australia, and the Adelaide Circulating Library.

Total of Government Grants.

	£		£
1899-1900	6,365	1904-5	5,995
1900-01	6,615	1905-6	6,395
1901-2	6,865	1906-7	6,395
1902-3	5,525	1907-8	7,455
1903-4	5,595	1908-9	7,487

Year ended June 30th.	Public Library.		Museum.
	Number of Volumes in Library.	Number of Visitors.	Number of Visitors.
1900	43,584	71,340	83,717
1901	46,266	77,276	74,197
1902	48,005	78,647	86,236
1903	49,022	81,479	75,090
1904	52,209	88,785	76,920
1905	55,303	90,285	106,930
1906	60,655	95,817	85,990
1907	63,221	98,755	81,970
1908	67,933	101,294	80,230
1909	71,534	102,237	75,740

Art Gallery.

Pictures in the Gallery on June 30th.	Pieces of Statuary (Marble).	Pieces of Statuary (Plaster).	Sketches in Black and White.	Engravings and Etchings.	Ceramic Ware, Art Metal Work and other Art Works.	Number of Visitors during the Year ended June 30th.
1900 (Oil, 150; Water Colour, 48) 198..	15	4	69	24	7	95,103
1901 (Oil, 155; Water Colour, 51) 206..	15	4	102	24	7	95,968
1902 (Oil, 160; Water Colour, 59) 219..	16	4	114	25	7	112,529
1903 (Oil, 168; Water Colour, 96) 264..	16	4	131	25	7	99,489
1904 (Oil, 175; Water Colour, 99) 274..	16	4	139	41	8	96,667
1905 (Oil, 182; Water Colour, 101) 283..	17	4	141	43	398	119,012
1906 (Oil, 187; Water Colour, 101) 288..	17	4	143	45	436	131,237
1907 (Oil, 195; Water Colour, 108) 303..	17	4	157	45	478	93,589
1908 (Oil, 202; Water Colour, 110) 312..	17	4	159	48	508	92,141
1909 (Oil, 209; Water Colour, 124) 333..	18	4	162	103	541	93,984

Year.	Schools of Design, Painting, and Technical Arts.			Drawing Classes at Kapunda School of Mines.
	Central.	Port Adelaide.	Gawler.	
	Number of Students.	Number of Students.	Number of Students.	Number of Students.
1899-1900	504	28	37	35
1900-1	562	24	24	36
1901-2	575	22	18	35
1902-3	577	35	7	27
1903-4	562	41	—	—
1904-5	664	47	—	—
1905-6	605	46	16	—
1906-7	620	51	16	—
1907-8	770	52	13	—
1908-9	597	48	14	—

Reading-room (newspapers and periodicals) in the Institute Building.

The Reading-room contains all the South Australian newspapers, several of the leading newspapers from each of the other Australian States, and New Zealand; also various English, Irish, and Scotch newspapers.

The attendance, which is large, cannot be given, as there are no means of registering it.

Note.—The different departments are open to the public during the following hours, viz.:—

Public Library—Week days, 10 a.m. to 9 p.m.; Sundays, 2 p.m. to 6 p.m.
* Museum—Week days, 10 a.m. to 5 p.m.; Sundays, 2 p.m. to 5 p.m.
Art Gallery (Summer)—Week days, 10 a.m. to 5 p.m.; Sundays, 2 p.m. to 5 p.m.
(Winter)—Week days, 10 a.m. to 4 p.m.; Sundays, 2 p.m. to 4 p.m.
Reading-room—Week days, 9·30 a.m. to 9·30 p.m.; Sundays, 2 p.m. to 6 p.m.

* The Museum is closed on Fridays for cleaning.

LUNATIC ASYLUMS.

No. 15.—Showing the Total Duration of the Present Attack of Mental Disorder in the Deaths during the Year 1909, arranged according to the Form of Mental Disorder on Admission.

Form of Mental Disorder.	Total Duration of Present Attack of Mental Disorder.																																
	Less than 1 Month.		More than 1 and Less than 3 Months.		Three Months and Less than 6 Months.		Six Months and Less than 9 Months.		Nine Months and Less than 12 Months.		Twelve Months and Less than Two Years.		Two Years and Less than Three Years.		Three Years and Less than 5 Years.		Five Years and Less than 10 Years.		Ten Years and Less than 15 Years.		Fifteen Years and Less than 20 Years.		Twenty Years and Less than 25 Years.		Twenty-five Years and More.		Unknown.		Total.		
	M.	F.	M.	F.	M.	F.	M.	F.	M.	F.	M.	F.	M.	F.	M.	F.	M.	F.	M.	F.	M.	F.	M.	F.	M.	F.	M.	F.	M.	F.	M.	F.	T.
Congenital or Infantile Mental Deficiency—																																	
(*a*) Without Epilepsy	—	—	—	—	—	—	—	—	—	—	—	—	—	1	—	—	—	—	—	—	—	—	—	1	—	1	—	—	—	3	3		
(*b*) With Epilepsy	—	—	—	—	—	—	—	—	—	—	—	—	—	—	1	—	—	—	—	—	—	—	—	—	—	—	—	—	1	—	1		
Epileptic Insanity	—	—	—	—	—	—	—	—	—	—	1	—	—	—	1	1	—	—	—	—	—	—	1	—	—	—	—	—	3	1	4		
General Paralysis of the Insane	—	—	—	—	—	—	—	—	2	—	3	1	3	—	2	—	—	—	—	—	—	—	—	—	—	—	—	—	10	1	11		
Dementia from Coarse Brain Lesions	—	—	—	—	—	—	—	—	3	—	1	1	—	—	—	1	—	—	1	—	—	1	—	—	1	—	—	—	6	3	9		
Mania (Melancholia)—																																	
Recent	1	1	1	2	—	3	—	—	1	1	1	—	—	—	—	—	—	—	—	—	—	—	—	—	—	—	—	—	4	7	11		
Chronic	—	—	—	—	—	—	—	—	—	—	3	3	—	2	—	1	1	2	1	1	—	1	1	1	1	3	—	—	7	14	21		
Alternating Insanity	—	—	—	—	—	—	—	—	—	—	—	—	—	—	—	—	—	—	—	—	—	—	—	—	—	—	—	—	—	—	—		
Volitional and Emotional Insanities	—	—	—	—	—	—	—	—	—	—	—	—	—	—	—	—	—	—	—	—	—	—	—	—	—	—	—	—	—	—	—		
Delusional Insanity	—	—	—	—	—	—	—	1	—	—	—	—	—	1	1	—	1	—	—	—	—	—	1	—	3	1	—	—	6	3	9		
Stupor and States of Confusion	—	—	—	—	—	—	—	—	—	—	—	—	—	—	—	—	—	—	—	—	—	—	—	—	—	—	—	—	—	—	—		
Dementia—																																	
Primary	—	—	—	—	—	—	—	—	—	—	—	—	—	—	—	—	—	1	1	—	—	—	—	—	—	—	—	—	1	1	2		
Senile	2	—	—	—	3	—	—	—	5	1	6	3	—	1	1	1	—	—	—	—	—	—	—	—	3	—	—	—	20	6	26		
Secondary	—	—	—	—	—	—	—	—	—	—	—	—	—	—	—	—	—	—	—	—	—	—	—	—	—	—	—	—	—	—	—		
Total	3	1	1	2	3	3	—	1	11	2	15	8	3	5	6	4	2	3	3	1	—	2	3	2	8	5	—	—	58	39	97		

INSANE—MENTAL DISORDER ON ADMISSION.

No. 16.—Return showing the Form of Mental Disorder on Admission in the First Attack, and Not First Attack Cases during the Year, 1909.

Form of Mental Disorder.	First Attack Cases.		Not First Attack Cases.		Total.		
	Male.	Female.	Male.	Female.	Male.	Female.	Total.
Congenital Mental Deficiency—							
(a) Without Epilepsy	6	6	—	—	6	6	12
(b) With Epilepsy	5	5	—	—	5	5	10
Epileptic Insanity	—	—	2	1	2	1	3
General Paralysis of the Insane	12	1	1	—	13	1	14
Dementia from Coarse Brain Lesions	4	2	1	—	5	2	7
Mania—Melancholia	34	35	16	9	50	44	94
Alternating Insanity	—	—	—	—	—	—	—
Volitional and Moral Insanities	—		—	—	—	—	—
Delusional Insanity	14	10	2	-	16	10	26
Stuperose and Confusional Insanity	3	5	2	2	5	7	12
Dementia—							
Primary	2	4	1	1	3	5	8
Senile	17	19	—	2	17	21	38
Secondary	—	—	—	—	—	—	—
Total	97	87	25	15	122	102	224

MENTAL DISORDER OF INSANE RECOVERED.

No. 17.—Return showing the Form of Mental Disorder on Admission in those Discharged Recovered during the Year, 1909.

Form of Mental Disorder.	First Attack Cases.		Not First Attack Cases.		Total.		
	Male.	Female.	Male.	Female.	Male.	Female.	Total.
Congenital Mental Deficiency—							
(a) Without Epilepsy	—	—	—	—	—	—	—
(b) With Epilepsy	—	—	—	—	—	—	—
Epileptic Insanity	3	—	1	—	4	—	4
General Paralysis of the Insane		—	—	—	—	—	—
Dementia from Coarse Brain Lesions	3	—	1	—	4	—	4
Mania (Melancholia)—							
Recent	21	27	9	10	30	37	67
Chronic	2	5	2	3	4	8	12
Alternating Insanity	—	—	—	—	—	—	—
Volitional and Moral Insanities	—	—	—	—	—	—	—
Delusional Insanity	5	5	1	—	6	5	11
Stuperose and Confusional Insanity	8	10	1	5	9	15	24
Dementia—							
Primary	2	—	—	—	2	—	2
Senile	6	—	—	—	6	—	6
Secondary	—	—	—	—	—	—	—
Total	50	47	15	18	65	65	130

NUMBER OF INSANE PATIENTS.

No. 18.—Decennial Return showing the Number of Patients Treated in the Lunatic Asylums.

Year.	Remaining in Asylums, 1st January.			Admitted.			Treated.			Discharged.			Died.			Remaining in Asylums on last day of Year.			Daily average number in Asylums.		
	M.	F.	Total.	M.	F.	Total.	M.	F.	Total.	M.	F.	Total.	M.	F.	Total.	M.	F.	Total.	M.	F.	Total.
1900	564	419	983	134	87	221	698	506	1,204	†74	58	132	47	47	94	577	401	978	575	415	990
1901	577	401	978	116	98	‡214	693	499	1,192	*76	46	122	41	41	82	576	412	988	577	406	983
1902	576	412	988	107	103	‡210	683	515	1,198	†53	49	102	64	41	105	566	425	991	562	414	976
1903	566	425	991	112	99	§211	678	524	1,202	60	54	114	77	49	126	541	421	962	554	428	982
1904	541	421	962	145	112	‖257	686	533	1,219	75	62	137	57	50	107	554	421	975	553	421	974
1905	554	421	975	137	93	¶230	691	514	1,205	*74	57	131	52	39	91	565	418	983	549	410	959
1906	565	418	983	125	106	**231	690	524	1,214	61	39	100	63	57	120	566	428	994	568	421	989
1907	566	428	994	119	113	††232	685	541	1,226	51	*70	121	49	37	86	585	434	1,019	578	430	1,008
1908	585	434	1,019	142	112	254	727	546	1,273	80	51	131	50	41	91	597	454	1051	585	441	1027
1909	597	454	1,051	132	110	242	729	564	1,293	74	71	145	58	39	97	597	454	1051	593	457	1,050

* Includes 1 escaped. † Includes 2 escaped. ‡ Includes 4 males and 5 females readmitted from trial.
§ Includes 2 males and 3 females readmitted from trial. ‖ Includes 3 males and 9 females readmitted from trial.
¶ Includes 6 males and 5 females readmitted from trial. ** Includes 12 males and 10 females readmitted from trial.
†† Includes 10 males and 11 females readmitted from trial.

INSANE PATIENTS ADMITTED, &c., 1909.

No. 19.—Return showing the Admissions, Readmissions, Discharges, and Deaths, Lunatic Asylums, during the Year ending December 31st, 1909.

	Males.	Females.	Total.	Males.	Females.	Total.
In Asylums, December 31st, 1908	—	—	—	597	454	1,051
Cases admitted—						
First admission	122	102	224			
Not first admission	10	8	18			
				132	110	242
Total cases under care during the year	—	—	—	729	564	1,293
Cases discharged—						
Recovered	65	65	130			
Not improved	7	6	13			
Escaped	2	—	2			
Died	58	39	97			
Total cases discharged and died during the year	—	—	—	132	110	242
Remaining in Asylum, December 31st, 1909	—	—	—	597	454	1,051
Average number resident during the year				593	457	1,050
Persons under care during the year				729	564	1,293
Persons admitted				132	110	242

LUNATIC ASYLUMS—RATIO OF ADMISSIONS TO POPULATION.

No. 20.—Decennial Return showing the Ratio of Admissions to Lunatic Asylums to the Population.

Year.	Admissions.			* Population of the State (including the Northern Territory) at the end of each Year.			Proportion to Population.		
	M.	F.	Total.	Male.	Female.	Total.	Male.	Female.	Total.
1900	134	87	221	186,506	179,139	365,645	1 in 1,391	1 in 2,059	1 in 1,654
1901	116	98	214	187,755	181,363	369,118	" 1,705	" 1,851	" 1,725
1902	107	103	210	187,853	182,192	370,045	" 1,756	" 1,769	" 1,762
1903	112	99	211	188,898	183,310	372,208	" 1,687	" 1,852	" 1,764
1904	145	112	257	193,103	182,964	376,067	" 1,332	" 1,633	" 1,463
1905	137	93	230	199,232	182,361	381,593	" 1,454	" 1,961	" 1,659
1906	125	106	231	205,247	181,969	387,216	" 1,625	" 1,716	" 1,676
1907	119	113	232	214,049	185,364	399,413	" 1,798	" 1,640	" 1,721
1908	142	112	254	218,605	191,960	410,565	" 1,539	" 1,713	" 1,616
1909	132	110	242	224,009	195,423	419,432	" 1,697	" 1,776	" 1,733

* Including the aborigines of South Australia proper, but not those of the Northern Territory.

No. 21.—Decennial Return showing Admissions, Discharges, and Readmissions, Lunatic Asylums, with the Percentage.

Year.	Admitted.	Discharged.	Re-admitted.	Percentage of Discharges on Admissions.	Percentage of Relapses on Discharges.
1900	221	130	46	58·8	35·4
1901	214	121	50	56·5	41·3
1902	210	100	43	47·6	43·0
1903	211	114	28	54·0	24·5
1904	257	137	61	53·3	44·5
1905	230	131	40	56·9	30·5
1906	231	100	69	56·1	69·0
1907	232	120	46	51·7	38·3
1908	254	129	28	50·7	21·7
1909	242	143	18	59·0	13·9
Total	2,302	1,225	429	53·2	35·0

RATIO OF INSANE TO POPULATION.

No. 22.—Decennial Return showing the Ratio of Lunatics, Idiots, and Persons of Unsound Mind in Lunatic Asylums to the Population.

Year.	* Population of the State (including the Northern Territory) at the end of each year.	Total number of Lunatics, Idiots, and Persons of Unsound Mind.	Rate per 1,000 to the Population.
1900	365,645	978	2·67
1901	369,118	988	2·67
1902	370,045	991	2·68
1903	372,208	962	2·58
1904	376,067	975	2·59
1905	381,593	983	2·57
1906	387,216	994	2·56
1907	399,413	1,019	2·55
1908	410,565	1,051	2·56
1909	419,432	1,051	2·50

* Including the aborigines of South Australia proper, but not those of the Northern Territory.

INSANE—ADMISSIONS, RECOVERIES, AND MORTALITY, 1846–1909.

No. 23.—Table showing the Admissions, Discharges, and Deaths, with the Mean Annual Mortality and Proportion of Recoveries per cent. of the Admissions, Lunatic Asylums, since January 1st, 1846.

No. 3.

Year.	Admitted.			Discharged. Recovered.			Discharged. Not Improved.			Discharged. Not Insane.			Discharged. Died.			Remaining on December 31st in each Year.			Average Numbers Resident.			Percentage of Recoveries on Admissions.			Percentage of Deaths on Average Number Resident.		
	M.	F.	Total.	M.	F.	Total.	M.	F.	Total.	M.	F.	Total.	M.	F.	Total.	M.	F.	Total.	M.	F.	Total.	M.	F.	Total.	M.	F.	Total.
1846 to 1860	289	224	513	140	144	284	—	—	—	—	—	—	66	21	87	83	59	142	—	—	—	48·4	64·3	55·3	—	—	—
1861	39	29	68	23	10	33	—	—	—	—	—	—	7	3	10	92	75	167	86	66	152	59·0	34·5	48·5	8·1	4·5	6·5
1862	46	27	73	26	18	44	—	—	—	—	—	—	12	7	19	100	77	177	98	73	171	56·5	66·7	60·2	12·2	9·6	11·1
1863	55	28	83	31	18	49	—	—	—	—	—	—	14	6	20	110	81	191	105	78	183	56·3	64·3	59·0	13·3	7·5	10·9
1864	51	24	75	34	12	46	—	—	—	—	—	—	17	4	21	110	89	199	111	83	194	66·6	50·0	61·3	15·3	4·8	10·8
1865	39	24	63	30	21	51	—	—	—	—	—	—	11	5	16	108	87	195	107	88	195	77·0	87·5	81·0	10·3	5·6	8·2
1866	53	35	88	28	15	43	—	—	—	—	—	—	8	8	16	125	99	224	114	92	206	52·9	42·8	48·8	7·0	8·7	7·7
1867	38	25	63	23	10	33	—	—	—	—	—	—	8	4	12	132	110	242	128	103	231	60·5	40·0	52·4	6·2	3·9	5·2
1868	50	33	83	28	17	45	—	—	—	—	—	—	14	6	20	140	120	260	137	115	252	56·0	50·5	54·2	10·2	5·2	8·0
1869	62	28	90	39	13	52	—	—	—	—	—	—	15	6	21	148	129	277	145	123	268	62·9	46·6	57·7	10·3	4·9	7·8
1870	52	46	98	27	22	49	—	—	—	—	—	—	12	7	19	161	146	307	153	134	287	51·9	47·8	50·0	7·8	5·2	6·6
1871	73	38	111	35	32	67	—	—	—	—	—	—	17	10	27	182	142	324	170	144	314	47·9	84·2	60·4	10·0	6·9	8·6
1872	49	42	91	34	20	54	—	—	—	—	—	—	21	6	27	176	158	334	179	150	329	69·4	47·6	59·3	11·7	4·0	8·2
1873	62	43	105	29	31	60	—	—	—	—	—	—	14	7	21	195	163	358	185	158	343	46·7	72·1	57·1	7·5	4·4	6·1
1874	67	39	106	58	23	81	—	—	—	—	—	—	23	9	32	181	170	351	190	162	352	86·5	59·0	76·4	12·1	5·5	9·1
1875	87	67	154	45	27	72	—	—	—	—	—	—	20	12	32	203	198	401	193	182	375	51·7	40·3	46·8	10·3	6·6	8·5
1876	82	67	149	41	45	86	—	—	—	—	—	—	22	15	37	222	205	427	213	203	416	50·0	67·2	57·7	10·3	7·3	8·9
1877	120	66	186	50	37	87	—	—	—	—	—	—	31	17	48	261	217	478	244	211	455	41·6	56·1	46·8	12·7	8·0	10·5
1878	120	83	203	81	55	136	3	1	4	—	—	—	18	16	34	279	228	507	258	234	492	67·5	66·3	67·0	7·0	6·8	6·9
1879	115	80	195	61	46	107	2	—	2	—	—	—	42	17	59	289	245	534	290	238	528	53·0	57·5	54·9	14·5	7·1	11·2
1880	154	69	223	80	45	125	2	—	2	—	—	—	26	17	43	335	252	587	318	249	567	52·0	65·2	56·1	8·1	6·8	7·6
1881	119	80	199	71	55	126	2	1	3	—	—	—	37	14	51	344	262	606	334	253	587	59·6	68·7	63·3	11·0	5·5	8·7
1882	136	88	224	77	60	137	2	—	2	—	—	—	32	24	56	369	266	635	349	267	616	56·6	68·1	61·2	9·2	9·0	9·0
1883	133	80	213	67	47	114	—	—	—	—	—	—	41	22	63	394	277	671	374	278	652	50·3	58·7	53·5	10·9	7·9	9·6
1884	121	88	209	78	50	128	4	—	4	—	—	—	40	24	64	393	291	684	392	281	673	64·4	56·8	61·2	10·2	8·5	9·5
1885	125	94	219	67	60	127	3	—	3	1	—	1	28	17	45	419	308	727	400	301	701	53·6	63·8	58·0	7·0	5·6	6·4
1886	116	91	207	71	49	120	2	—	2	—	—	—	46	22	68	416	328	744	419	321	740	61·2	53·8	58·0	10·9	6·8	9·2
1887	117	75	192	59	42	101	—	—	—	—	—	—	53	32	85	421	329	750	420	325	745	50·4	56·0	52·6	12·6	9·8	11·4
1888	130	60	190	88	42	130	2	—	2	—	—	—	31	19	50	430	328	758	423	327	750	67·7	70·0	68·4	7·3	5·8	6·7
1889	131	87	218	81	50	131	1	—	1	—	—	—	34	20	54	445	345	790	440	333	773	61·8	57·4	60·1	7·7	6·0	7·0
1890	155	84	239	88	60	148	1	—	1	—	—	—	35	28	63	476	341	817	460	337	797	56·7	71·4	61·9	7·6	8·3	7·9
1891	131	93	224	79	57	136	—	—	—	—	—	—	58	32	90	470	345	815	476	340	816	60·3	61·3	60·7	12·2	9·4	11·0
1892	129	85	214	76	58	134	3	1	4	—	—	—	42	27	69	478	344	822	476	348	824	58·9	68·2	62·6	8·8	7·7	8·5
1893	135	111	246	60	60	120	—	1	1	—	—	—	37	24	61	516	370	886	491	360	851	44·4	54·0	48·8	7·5	6·6	7·1
1894	122	99	221	87	67	154	1	1	2	—	—	—	36	22	58	514	379	893	512	377	889	71·3	67·7	69·7	7·0	5·8	6·5
1895	132	80	212	67	35	102	—	—	—	—	—	—	51	22	73	528	402	930	522	390	912	50·7	43·7	48·1	9·8	5·0	8·0
1896	122	73	195	63	55	118	3	—	3	—	—	—	44	26	70	540	394	934	533	400	933	51·6	75·3	60·5	8·2	6·5	7·5
1897	117	94	211	72	47	119	4	3	7	—	—	—	33	32	65	548	406	954	546	405	951	61·5	50·0	56·4	6·0	7·9	6·8
1898	100	86	186	48	49	97	6	—	6	—	—	—	55	25	80	539	418	957	542	410	952	48·0	57·0	52·2	10·1	6·1	8·4
1899	152	102	254	67	55	122	13	2	15	—	—	—	47	44	91	564	419	983	552	421	973	44·1	54·0	48·4	8·5	10·5	9·4
1900	134	87	221	68	56	124	6	2	8	—	—	—	47	47	94	577	401	978	575	415	990	50·7	64·4	56·1	8·2	11·3	9·5
1901	116	98	214	64	45	109	12	1	13	—	—	—	41	41	82	576	412	988	577	406	983	55·1	46·0	50·9	7·1	10·1	8·3
1902	107	103	210	47	47	94	6	2	8	—	—	—	64	41	105	566	425	991	562	414	976	44·0	45·6	44·8	11·4	10·0	10·8
1903	112	99	211	56	53	109	4	1	5	—	—	—	77	49	126	541	421	962	554	428	982	50·0	53·5	51·7	13·9	11·4	12·8
1904	145	112	257	74	56	130	1	6	7	—	—	—	57	50	107	554	421	975	553	421	974	51·7	49·1	50·6	10·3	11·9	11·0
1905	137	93	230	67	54	121	7	3	10	—	—	—	52	39	91	565	418	983	549	410	959	48·9	58·1	52·6	9·4	9·5	9·5
1906	125	106	231	58	38	96	3	1	4	—	—	—	63	57	120	566	428	994	568	421	989	45·6	35·8	41·1	11·1	13·5	12·1
1907	119	113	232	45	66	111	6	4	10	—	—	—	49	37	86	585	434	1,019	578	430	1,008	37·8	58·4	47·8	8·4	8·6	8·5
1908	142	112	254	68	45	113	12	6	18	—	—	—	50	41	91	597	454	1,051	586	441	1,027	47·8	40·1	44·4	8·5	9·3	8·8
1909	132	110	242	65	65	130	9	6	15	—	—	—	58	39	97	597	454	1,051	593	457	1,050	49·2	59·0	53·7	9·8	8·7	9·2
	5,395	3,800	9,195*	2,921	2,184	5,105	120	42	162	1	—	1	1,756	1,120	2,876	—	—	—	363	277	640	54·1	57·4	55·5	9·8	8·2	9·1

* This includes returns from trial.

LUNATIC ASYLUM—EXPENDITURE.

No. 24.—Decennial Return showing Amount of Expenditure on Lunatic Asylums.

	1900.	1901.	1902.	1903.	1904.	1905.	1906.	1907.	1908.	1909.
	£ s. d.	£ s. d.	£ s. d.	£ s. d.	£ s. d.	£ s. d.	£ s. d.	£ s. d.	£ s. d.	£ s. d.
Expended on medical comforts, provisions, light, bedding, clothing, and sundries	12,470 13 10	14,519 9 4	14,593 3 7	13,800 14 6	14,334 16 5	12,683 11 5	13,764 5 3	13,255 2 10	13,902 2 9	14,633 8 5
Fuel	1,132 6 0	1,245 6 6	976 1 9	1,012 9 9	989 13 2	1,000 19 4	1,026 16 9	1,116 19 8	1,329 10 2	1,512 15 8
Salaries and allowances	10,568 4 2	11,305 5 5	12,120 0 9	11,683 7 3	11,662 2 9	11,765 15 2	12,034 4 7	12,078 18 2	12,103 6 8	12,419 19 10
Medicines	164 5 2	150 8 8	113 0 2	161 16 11	214 1 0	219 16 1	256 15 10	205 6 9	249 19 8	262 14 11
Water	284 16 6	358 0 6	378 7 6	212 7 6	311 13 4	590 2 4	322 4 2	455 13 10	469 1 4	467 17 4
Total	24,620 5 8	27,068 10 5	28,180 13 9	26,966 15 11	27,512 6 8	26,266 4 4	27,404 6 7	27,112 1 3	28,054 0 7	29,296 16 2
Daily average number of patients in the Institutions	900	983	976	982	974	959	989	1,008	1,027	1,050
Daily average cost of each patient	1s. 4⅜d.	1s. 6½d.	1s. 7d.	1s. 6 1/17d.	1s. 6½d.	1s. 6d.	1s. 6¼d.	1s. 5¾d.	1s. 5 7/16d.	1s. 6⅜d.
Daily average cost of each patient after deducting fees paid for maintenance	1s. 1⅞d.	1s. 4 1/10d.	1s. 4¾d.	1s. 3½d.	1s. 3⅝d.	1s. 3d.	1s. 3½d.	1s. 2¼d.	1s. 2⅜d.	1s. 2¼d.

Fees for maintenance received during 1909, £6,514 15s. 2d.

LUNATIC ASYLUMS—HISTORY OF THE INSANE, 1846–1909.

No. 25.—Table showing the History of the Annual Admissions to Lunatic Asylums since January, 1846, with the Discharges and Deaths and the Numbers of Each Year Remaining on December 31st, 1909.

Year.	Admitted. New Cases. M.	Admitted. New Cases. F.	Admitted. Relapsed Cases. M.	Admitted. Relapsed Cases. F.	Admitted. Total.	Of Each Year's Admissions Discharged and Died in 1909. Recovered. M.	Recovered. F.	Recovered. Total.	Not Improved. M.	Not Improved. F.	Not Improved. Total.	Died. M.	Died. F.	Died. Total.	Total Discharged and Died of Each Year's Admissions to December, 1909. Recovered. M.	Recovered. F.	Recovered. Total.	Not Improved. M.	Not Improved. F.	Not Improved. Total.	Died. M.	Died. F.	Died. Total.	Remaining of Each Year's Admissions, December 31st, 1909. M.	F.	Total.
1846 to 1860	289	224	—	—	513	—	—	—	—	—	—	—	—	—	154	156	310	—	—	—	135	66	201	—	2	2
1861	39	29	—	—	68	—	—	—	—	—	—	—	—	—	21	14	35	—	—	—	18	15	33	—	—	—
1862	46	27	—	—	73	—	—	—	—	—	—	—	—	—	30	16	46	—	—	—	16	10	26	—	1	1
1863	55	28	—	—	83	—	—	—	—	—	—	—	—	—	35	18	53	—	—	—	19	9	28	1	1	2
1864	51	24	—	—	75	—	—	—	—	—	—	—	—	—	33	15	48	1	—	1	17	6	23	—	3	3
1865	35	19	4	5	63	—	—	—	—	—	—	—	—	—	26	12	38	—	—	—	12	12	24	1	—	1
1866	50	31	3	4	88	—	—	—	—	—	—	—	—	—	32	19	51	—	—	—	20	14	34	1	2	3
1867	31	20	7	5	63	—	—	—	—	—	—	—	—	—	26	12	38	—	—	—	12	12	24	—	1	1
1868	43	23	7	10	83	—	—	—	—	—	—	—	—	—	33	18	51	—	—	—	17	13	30	—	2	2
1869	55	27	7	1	90	—	—	—	—	—	—	—	—	—	36	15	51	—	—	—	24	12	36	2	1	3
1870	44	42	8	4	98	—	—	—	—	—	—	1	—	1	26	29	55	—	—	—	25	16	41	1	1	2
1871	65	34	8	4	111	—	—	—	—	—	—	2	—	2	41	21	62	—	—	—	30	15	45	2	2	4
1872	48	41	1	1	91	—	—	—	—	—	—	—	—	—	29	27	56	—	—	—	16	15	31	4	—	4
1873	48	32	14	11	105	—	—	—	—	—	—	1	—	1	37	27	64	—	—	—	24	11	35	1	5	6
1874	56	35	11	4	106	—	—	—	—	—	—	—	—	—	45	26	71	—	—	—	20	12	32	2	1	3
1875	67	57	20	10	154	—	—	—	—	—	—	—	—	—	45	41	86	—	—	—	40	22	62	2	4	6
1876	64	54	18	13	149	—	—	—	—	—	—	—	—	—	43	38	81	—	—	—	38	26	64	1	3	4
1877	108	57	11	6	182	—	—	—	—	—	—	—	1	1	73	42	115	—	—	—	45	18	63	1	3	4
1878	99	68	21	15	203	—	—	—	—	—	—	—	—	—	76	52	128	3	1	4	37	27	64	4	3	7
1879	92	65	22	14	193	—	—	—	—	—	—	—	—	—	65	50	115	2	—	2	42	24	66	5	5	10
1880	130	44	24	25	223	—	—	—	—	—	—	2	1	3	92	50	142	3	—	3	51	17	68	8	2	10
1881	100	54	18	26	198	—	—	—	—	—	—	—	—	—	71	54	125	2	1	3	40	19	59	5	6	11
1882	117	70	19	18	224	—	—	—	—	—	—	—	—	—	77	54	131	2	—	2	42	30	72	15	4	19
1883	108	62	24	17	211	—	—	—	—	—	—	1	—	1	73	52	125	1	—	1	42	19	61	16	8	24
1884	97	67	24	20	208	—	—	—	—	—	—	—	2	2	70	57	127	4	—	4	36	20	56	11	10	21
1885	107	76	18	18	219	—	—	—	—	—	—	—	—	—	71	58	129	3	—	3	42	28	70	9	8	17
1886	100	62	16	25	203	—	—	—	—	—	—	—	—	—	63	50	113	2	—	2	41	31	72	10	6	16
1887	99	52	18	23	192	—	—	—	—	—	—	—	—	—	70	39	109	—	—	—	38	33	71	9	3	12
1888	97	55	33	5	190	—	—	—	—	—	—	—	—	—	72	35	107	2	—	2	41	22	63	15	3	18
1889	102	66	28	17	213	—	—	—	—	—	—	2	—	2	83	51	134	1	—	1	38	22	60	8	10	18
1890	121	61	31	19	232	—	—	—	—	—	—	1	—	1	95	49	144	3	—	3	44	21	65	10	10	20
1891	100	72	29	20	221	—	—	—	—	—	—	—	1	1	72	52	124	1	—	1	36	31	67	20	9	29
1892	110	64	19	20	213	—	—	—	—	—	—	—	1	1	68	53	121	3	1	4	43	21	64	15	9	24
1893	99	74	32	34	239	—	—	—	—	—	—	—	2	2	76	65	141	—	1	1	39	33	72	16	9	25
1894	97	73	25	24	219	—	—	—	—	—	—	1	—	1	65	61	126	1	1	2	39	31	70	17	4	21
1895	107	55	24	23	209	—	—	—	—	—	—	—	—	—	75	36	111	—	—	—	37	28	65	19	14	33
1896	100	56	21	15	192	—	—	—	—	—	—	2	—	2	57	41	98	5	—	5	46	23	69	13	7	20
1897	100	68	15	23	206	—	—	—	—	—	—	—	1	1	61	49	110	4	3	7	35	29	64	15	10	25
1898	82	63	14	17	176	—	—	—	—	—	—	—	1	1	44	41	85	6	1	7	33	25	58	13	13	26
1899	137	84	15	15	251	1	—	1	—	—	—	—	—	—	69	57	126	12	2	14	39	23	62	32	17	49
1900	107	68	20	15	210	1	—	1	—	—	—	—	—	—	62	45	107	6	3	9	43	28	71	16	7	23
1901	95	69	18	23	205	—	1	1	—	—	—	1	2	3	57	48	105	8	1	9	37	27	64	11	16	27
1902	85	82	18	19	204	—	—	—	—	—	—	—	1	1	44	47	91	2	3	5	32	25	57	25	26	51
1903	101	82	9	14	206	—	1	1	—	—	—	2	1	3	44	45	89	3	2	5	41	37	78	22	12	34
1904	118	86	24	17	245	2	—	2	—	—	—	1	1	2	75	50	125	1	3	4	34	31	65	32	19	51
1905	109	81	22	7	219	2	—	2	*1	—	1	2	1	3	55	35	90	12	2	14	39	31	70	25	20	45
1906	89	73	24	23	209	2	—	2	2	1	3	2	3	5	41	28	69	4	4	8	42	36	78	26	28	54
1907	99	87	10	15	211	2	5	7	2	1	3	8	3	11	39	50	89	7	1	8	36	18	54	27	33	60
1908	114	77	16	19	226	19	20	39	*2	2	4	14	9	23	57	36	93	5	5	10	28	18	46	40	37	77
1909	97	87	25	15	224	36	38	74	2	2	4	15	8	23	36	38	74	2	2	4	15	8	23	69	54	123
Totals	4,509	3,007	795	678	8,989	65	65	130	*9	6	15	58	39	97	2,840	2,074	4,914	*111	37	148	1,756	1,120	2,876	597	454	1,051

* Includes escapes.

DESTITUTE POOR.

No. 26.—Decennial Return showing the Average Number of Destitute Poor Supported or Relieved by Rations by the Government (exclusive of Patients in the Adelaide Hospital and Lunatic Asylums).

	Male.										Total.	Female.										Total.
	Australia.		England.		Ireland.		Scotland.		Other Countries.			Australia.		England.		Ireland.		Scotland.		Other Countries.		
	Adults.	Children.	Adults.	Children.	Adults.	Children.	Adults.	Children.	Adults.	Children.		Adults.	Children.	Adults.	Children.	Adults.	Children.	Adults.	Children	Adults.	Children	
In-Door.*																						
1900	15	—	127	—	68	—	24	—	31	—	265	40	1	33	—	50	—	8	—	2	—	134
1901	14	1	129	—	79	—	27	—	30	—	280	43	1	31	—	57	—	11	—	2	—	145
1902	17	2	135	—	83	—	25	—	29	—	288	39	1	31	—	60	—	8	—	2	—	141
1903	13	—	135	—	83	—	27	—	24	—	282	45	1	34	—	59	—	10	—	1	—	150
1904	15	—	128	—	70	—	25	—	24	—	262	48	1	30	—	55	—	7	—	1	—	148
1905	15	—	124	—	71	—	21	—	28	—	259	47	1	41	—	53	—	8	—	—	—	150
1906	15	1	123	—	73	—	24	—	32	—	268	49	—	33	—	52	—	8	—	—	—	142
1907	15	1	121	—	75	—	24	—	27	—	263	52	1	37	—	51	—	7	—	1	—	149
1908	14	2	120	—	83	—	23	—	27	—	269	48	1	35	—	50	—	7	—	1	—	142
1909	19	1	104	—	79	—	23	—	26	—	252	50	1	36	—	43	—	5	—	—	—	135
Out-Door.†																						
1900	—	—	183	372	141	244	47	64	35	50	1,136	—	—	273	398	170	227	44	61	60	76	1,289
1901	—	—	200	365	145	260	50	70	40	56	1,180	—	—	288	378	180	234	47	63	63	72	1,334
1902	—	—	220	375	160	278	55	78	44	66	1,276	—	—	305	418	200	250	50	70	65	76	1,440
1903	—	—	226	405	169	301	58	84	49	75	1,364	—	—	321	435	217	200	56	77	71	82	1,510
1904	—	—	238	394	178	270	61	75	49	68	1,303	—	—	333	393	225	237	58	71	74	73	1,400
1905	—		240	337	183	248	65	71	51	66	1,270	—	—	324	351	219	234	57	62	69	72	1,388
1906	—	—	251	287	181	217	67	82	48	64	1,197	—	—	319	321	215	210	54	57	65	59	1,300
1907	—	—	228	249	105	188	61	70	43	55	1,059	—	—	324	270	218	170	55	47	66	49	1,205
1908	—	—	210	229	152	173	56	64	49	51	975	—	—	303	252	204	164	51	44	62	46	1,120
1909	—	—	167	211	121	159	45	59	32	47	841	—	—	241	242	162	158	41	43	49	44	980

Total.

In-Door.*	Australia.	England.	Ireland.	Scotland.	Other Countries.	Grand Total.
1900	56	160	118	32	33	399
1901	59	160	136	38	32	425
1902	59	166	143	33	28	429
1903	59	169	142	37	25	432
1904	64	164	125	32	25	410
1905	63	165	124	29	28	409
1906	65	156	125	32	32	410
1907	69	158	126	31	28	412
1908	65	155	133	30	28	411
1909	71	140	122	28	26	387

Total.

Out-Door.†	Australia.‡	England	Ireland.	Scotland.	Other Countries.	Grand Total.
1900	—	1,106	791	210	215	2,418
1901	—	1,231	828	230	231	2,520
1902	—	1,318	894	253	251	2,716
1903	—	1,387	947	275	274	2,883
1904	—	1,328	910	265	266	2,769
1905	—	1,261	884	255	258	2,658
1906	—	1,178	823	260	236	2,497
1907	—	1,071	747	233	213	2,264
1908	—	994	693	215	199	2,101
1909	—	861	600	188	172	1,821

* The inmates comprised in this return may be classed as follows, namely—Aged, sick, and infirm. No able-bodied person is at any time admitted into the Destitute Asylum.

† All the male adults (except aged and infirm) specified in this return were relieved in consequence of sickness on a medical certificate. Many of the females received out-door relief from similar causes. The remainder with the whole of the children enumerated in the table were relieved in consequence either of the death of the husband, or the desertion of the family by the husband, or the absence of husband in search of employment, or during husband's incarceration.

‡ Impossible to state number of Australia out-door.

Note.—The numbers under the different nationalities in the out-door are only approximate.

DESTITUTE POOR.

No. 27.—Decennial Return showing Inmates of Destitute Asylum, Number Relieved, Cost per Head, and Ratio of Number Relieved to the Population.

Year.	Actual Number Relieved.									Actual Number of Inmates, including Re-admissions.							Average Number of Inmates.				Number of Deaths.		
	Town and Suburbs. By Rations.			Country Districts. By Rations.			Country Districts. Miscellaneous.	Country Districts. Total.	Total.	Destitute Asylum.			Lying-in Department.			Total.	Destitute Asylum.			Lying-in Department.	Destitute Asylum.		
	Adults.	Children.	Total.	Adults.	Children.	Total.				Adults.	Children.	Total.	Married.	Single.	Total.		Adults.	Children.	Total.		Adults.	Children.	Total.
1899-1900	539	1,049	1,588	689	1,171	1,860	684	2,544	4,132	560	1	561	7	88	95	656	374	—	374	14	68	1	68
1900-1	619	1,067	1,686	727	1,094	1,821	510	2,340	4,026	614	8	622	9	82	91	713	392	—	394	17	69	—	71
1901-2	722	1,089	1,811	784	1,156	1,940	572	2,512	4,323	606	12	618	10	70	80	698	414	—	414	17	79	2	81
1902-3	797	1,300	2,097	849	1,218	2,067	640	2,707	4,804	626	8	634	4	64	68	702	414	—	414	14	76	2	77
1903-4	804	1,222	2,026	829	1,189	2,018	683	2,701	4,727	618	5	623	5	72	77	700	405	—	405	15	95	1	96
1904-5	813	1,160	1,973	805	984	1,789	586	2,375	4,348	580	7	587	4	71	75	662	388	—	388	14	76	—	76
1905-6	809	1,075	1,884	813	916	1,729	632	2,361	4,245	592	4	596	3	69	72	668	397	—	397	15	80	1	81
1906-7	764	924	1,688	814	774	1,588	596	2,184	3,872	595	7	602	3	65	68	670	391	—	391	15	92	1	93
1907-8	710	835	1,545	757	691	1,448	560	2,008	3,553	619	8	627	5	62	67	694	398	—	398	14	75	—	75
1908-9	639	718	1,357	737	592	1,329	453	1,782	3,139	629	5	634	6	53	59	693	391	—	391	10	77	—	77

Year.	Number of Deaths. Lying-in Department.			Expenditure.				Cost per Head per Week.				Total Number Relieved.	Total Expenditure.	Estimated Population.	Ratio of Number Relieved to 1,000 of the Population.	Cost of Poor Relief per Head per Annum of the Population.
	Adults.	Children.	Total.	Town and Suburbs.	Country Districts.	Destitute Asylum.	Lying-in Department.	Town and Suburbs.	Country Districts.	Destitute Asylum.	Lying-in Department.					
				£	£	£	£	s. d.	s. d.	s. d.	s. d.		£			s. d.
1899-1900	—	3	3	4,015	7,962	5,416	454	0 11¾	1 2½	5 6¾	12 5¾	4,788	17,847	364,000	13·15	0 11¾
1900-1	1	2	3	4,576	7,501	5,744	484	1 0½	1 2¾	5 7¼	10 11½	4,739	18,306	357,000	13·27	1 0¼
1901-2	—	2	2	5,263	8,257	6,426	504	1 1⅜	1 3⅛	5 11⅝	11 4⅞	5,021	20,450	359,000	13·98	1 1⅝
1902-3	—	3	3	6,477	9,166	6,703	460	1 2¼	1 3⅜	6 2¾	12 7⅝	5,500	22,806	360,000	15·29	1 3¼
1903-4	—	6	6	6,254	9,897	6,245	507	1 2¼	1 4⅞	5 11⅛	13 0	5,427	22,903	364,000	14·91	1 3⅛
1904-5	—	2	2	5,691	8,897	5,442	453	1 1¾	1 5¼	5 4¾	12 5½	5,010	20,483	370,000	13·54	1 1¼
1905-6	—	2	2	5,330	8,679	5,508	452	1 1	1 5	5 4	11 7	4,913	19,969	376,000	13·06	1 0⅞
1906-7	—	7	7	4,530	7,969	5,383	465	1 0⅜	1 4⅞	5 3⅝	11 11⅛	4,542	18,347	383,000	11·85	0 11½
1907-8	—	1	1	4,805	7,556	5,986	468	1 2½	1 5⅜	5 9⅜	12 10½	4,247	18,875	394,000	10·77	0 11½
1908-9	—	1	1	4,583	7,811	6,256	375	1 3⅜	1 8¼	6 1⅞	14 5	3,832	10,025	406,000	9·43	0 11¼

STATE CHILDREN.

No. 28.—Decennial Return showing the Number of Admissions, Children under Control, and Deaths.

Year.	Number of Children Admitted.									Number of Children on June 30th.																Number of Deaths.			
	Industrial School.			Girls' Reformatories.	Boys' Reformatories.	Boys' Probationary School.	Girls' Probationary School.	Methodist Home.	Total.	In Institutions. Industrial School.			Girls' Reformatories.	Boys' Reformatories.	Probationary Schools.			Methodist Home.	Total.	Placed Out, &c.						Grand Total.	Industrial School.	Girls' Reformatories.	Boys' Reformatories.	Children Placed Out and in Other Institutions.	Total.
	Boys.	Girls.	Total.							Boys.	Girls.	Total.			Boys.	Girls.	Total.			Boarded Out.	Licensed to Service.	Adopted.	Apprenticed.	Otherwise.	Total.						
1899-1900	61	75	136	13	34	—	—	—	183	21	36	57	39	86	—	—	—	—	182	619	285	53	2	107	1,066	1,248	—	—	—	8	8
1900-1	65	53	118	17	30	—	—	—	165	16	33	49	46	89	15	26	41	—	225	572	277	49	2	106	1,006	1,231	—	—	—	14	14
1901-2	101	72	173	14	50	—	—	—	237	26	44	70	41	105	17	33	50	—	266	596	308	45	2	104	1,055	1,321	3	—	—	11	14
1902-3	89	70	159	22	59	—	—	—	240	14	38	52	46	96	19	28	47	—	241	652	318	41	—	103	1,114	1,355	3	1	—	7	10
1003-4	94	70	164	8	51	1	—	—	224	20	30	50	41	76	29	28	57	—	224	623	341	44	—	106	1,114	1,338	1	—	—	11	13
1904-5	56	61	117	4	45	3	—	2	171	17	29	46	37	82	25	22	47	2	214	600	313	33	2	92	1,046	1,260	1	—	—	8	9
1905-6	78	72	150	9	33	4	1	1	197	17	30	47	38	75	31	26	57	—	217	590	331	43	1	87	1,052	1,269	2	—	—	5	7
1906-7	78	76	154	3	38	1	—	2	198	16	22	38	36	53	35	21	56	1	184	613	340	51	—	101	1,105	1,289	—	—	—	8	8
1907-8	82	79	161	9	25	—	—	—	195	24	30	54	37	49	22	23	45	—	185	623	343	55	1	127	1,151	1,336	2	—	—	6	8
1908-9	60	70	130	6	36	2	1	—	175	19	29	48	36	51	23	22	45	—	180	631	358	57	1	150	1,203	1,383	4	—	—	7	11

HOSPI

No. 29.—Return showing Staff, &c., in the Public Hospitals

Hospital.	Medical Staff.						Nursing Staff.			Attendants and Others.		
	Permanent.			Honorary.								
	M.	F.	Total.	M.	F.	Total.	M.	F.	Total.	M.	F.	Total.
Adelaide (including Consumptive Home and Infectious Diseases Block)	7	—	7	30	3	33	—	132	132	36	57	93
Adelaide Children's	1	—	1	21	2	23	—	30	30	3	12	15
Burra	2	—	2	—	—	—	—	7	7	1	4	5
Clare Casualty	1	—	1	—	—	—	—	1	1	—	—	—
Jamestown	1	—	1	—	—	—	—	5	5	1	2	3
Kapunda	—	—	—	2	—	2	—	6	6	1	3	4
Mount Gambier	1	—	1	—	—	—	—	5	5	3	4	7
Naracoorte	1	—	1	4	—	4	—	4	4	2	2	4
Port Adelaide Casualty	1	—	1	—	—	—	—	2	2	—	1	1
Port Augusta	1	—	1	—	—	—	—	8	8	2	4	6
Port Lincoln	1	—	1	—	—	—	—	1	1	—	2	2
Port Pirie	1	—	1	2	—	2	—	9	9	2	5	7
Wallaroo	1	—	1	—	—	—	—	8	8	2	4	6
	19	—	19	59	5	64	—	218	218	53	100	153

HOSPI

No. 30.—Return showing Admissions, Discharges, and Deaths in the

Hospital.	Accommodation—Dormitories.						Admissions, &c., during Year.								
	Male.			Female.			Number of Inmates at beginning of Year.			Admissions and Re-admissions during Year.			Total.		
	No.	Capacity —cub. ft.	Beds.	No.	Capacity —cub. ft.	Beds.	M.	F.	Total.	M.	F.	Total.	M.	F.	Total.
Adelaide (including Consumptive Home and Infectious Diseases Block)	16	385,190	220	15	370,800	188	155	106	261	1,978	1,554	3,532	2,133	1,660	3,793
Adelaide Children's	10	106,220	96*	—		—	29	34	63	457	352	809	486	386	872
Burra	2	24,800	24	1	10,184	11	10	4	14	122	72	194	132	76	208
Clare Casualty	2	1,449	2	—	—	—	—	—	—	3	1	4	3	1	4
Jamestown	4	14,825	15	2	6,942	9	12	5	17	156	51	207	168	56	224
Kapunda	5	22,000	16	6	27,000	18	10	7	17	146	112	258	156	119	275
Mount Gambier	2	22,320	18	3	23,544	18	6	2	8	84	81	165	90	83	173
Naracoorte	3	16,875	12	4	9,017	11	5	7	12	62	76	138	67	83	150
Port Adelaide Casualty	1	4,032	4	1	4,032	4	4	—	4	74	1	75	78	1	79
Port Augusta	7	32,560	38	1	10,200	14	17	4	21	212	97	309	229	101	330
Port Lincoln	1	14,000	6	1	8,000	4	2	3	5	47	12	59	49	15	64
Port Pirie	5	41,054	32	4	15,983	17	15	13	28	240	136	376	255	149	404
Wallaroo	2	34,416	25	1	10,260	10	12	4	16	116	56	172	128	60	188
	60	719,741	508	39	495,962	304	277	189	466	3,697	2,601	6,298	3,974	2,790	6,764

* Sexes not separated.

TALS.

of the State for the Year ended December 31st, 1909.

Average Daily Number of Patients Resident.			Number of Distinct Patients Treated during the Year.			Average Length of Residence of Patients who Died.		Average Length of Residence of Persons Discharged.		Out Patients.		
M.	F.	Total.	M.	F.	Total.	M.	F.	M.	F.	M.	F.	Total.
						Days.	Days.	Days.	Days.			
150	145	295	1,830	1,589	3,419	54	54	12	15	9,550	10,216	19,766
45	33	78	486	386	872	16	36	35	38	789	741	1,530
13	5	18	132	76	208	37	43	30	18	23	31	54
—	—	—	3	1	4	18	—	11	7	—	—	—
13	4	17	168	56	224	34	8	26	22	—	—	—
11	8	19	146	119	265	3	14	27	24	29	20	49
8	8	16	88	76	164	36	45	32	38	190	274	464
4	6	10	55	70	125	12	18	11	17	11	14	25
1	—	1	78	1	79	1	—	1	—	830	5	835
20	6	26	213	91	304	43	17	34	24	111	89	200
4	2	6	49	15	64	14	—	30	30	38	45	83
15	9	24	224	122	346	15	8	20	21	1,350	1,458	2,808
15	7	22	128	60	188	26	37	52	49	618	492	1,110
299	233	532	3,600	2,662	6,262	—	—	—	—	13,539	13,385	26,924

TALS.

Public Hospitals of the State for the Year ended December 31st, 1909.

Discharged during Year.																				
Recovered or Convalescent.			Relieved.			Unrelieved.			Other Reason.			Died.			Remaining at end of Year.			Total.		
M.	F.	Total.	M.	F.	Total.	M.	F.	Total.	M.	F.	Total	M.	F.	Total.	M.	F.	Total.	M.	F.	Total.
1,034	782	1,816	460	401	861	251	215	466	—	—	—	227	157	384	161	105	266	2,133	1,660	3,793
306	224	530	105	86	191	8	8	16	—	—	—	32	20	52	35	48	83	486	386	872
100	65	165	—	—	—	7	1	8	—	—	—	9	2	11	16	8	24	132	76	208
1	1	2	—	—	—	—	—	—	—	—	—	2	—	2	—	—	—	3	1	4
144	48	192	—	—	—	—	—	—	—	—	—	11	2	13	13	6	19	168	56	224
123	80	203	22	18	40	1	—	1	2	3	5	3	5	8	5	13	18	156	119	275
66	63	129	8	13	21	—	1	1	—	—	—	9	1	10	7	5	12	90	83	173
47	67	114	6	10	16	—	—	—	1	—	1	5	5	10	8	1	9	67	83	150
75	—	75	—	—	—	—	—	—	—	—	—	3	1	4	—	—	—	78	1	79
141	63	204	48	30	78	5	1	6	—	—	—	14	5	19	21	2	23	229	101	330
31	7	38	13	6	19	—	—	—	—	1	1	2	—	2	3	1	4	49	15	64
36	38	74	164	84	248	10	4	14	4	2	6	12	11	23	29	10	39	255	149	404
86	40	126	10	7	17	1	2	3	2	—	2	19	4	23	10	7	17	128	60	188
2,190	1,478	3,668	836	655	1,491	283	232	515	9	6	15	348	213	561	308	206	514	3,974	2,790	6,764

HOSPITALS.

No. 31.—Return showing Diseases, Number of Cases, and Deaths of Patients Treated in Public Hospitals in the State for the Year ended December 31st, 1909.

Diseases.	Adelaide.		Adelaide Children's.		Burra.		Clare Casualty.		Jamestown.		Kapunda.		Mount Gambier.	
	Cases.	Deaths.	Cases.	Deaths.	Cases.	Deaths.	Cases.	Deaths.	Cases.	Deaths.	Cases.	Deaths.	Cases.	Deaths.
Class I.—General Diseases	962	183	319	23	52	6	—	—	54	7	56	1	33	2
II.—Diseases of the Nervous System and of the Organs of Special Sense	512	22	83	2	19	—	—	—	27	—	12	—	25	1
III.—Diseases of the Circulatory System	192	30	10	1	2	2	1	1	6	2	9	1	8	1
IV.—Diseases of the Respiratory System	281	28	118	3	25	—	2	1	14	2	30	1	6	1
V.—Diseases of the Digestive System	549	39	149	15	25	—	—	—	29	1	48	4	23	-
VI.—Diseases of the Genito-Urinary System and Adnexa	540	36	12	—	25	1	—	—	15	1	33	—	25	—
VII.—Puerperal Condition ..	129	5	—	-	—	—	—	—	10	—	18	—	1	—
VIII.—Diseases of the Skin and of the Cellular Tissue	142	3	48	—	13		—	—	16		3	—	4	—
IX.—Diseases of the Organs of Locomotion	106	1	22	—	9	—	—	—	14	—	10		8	—
X.—Malformation (exclusive of Stillborn).....	9	1	30	2	.	—	—	—	1	—	1	—	—	—
XI.—Infancy	4		9	4					—	—			-	
XII.—Old Age	10	5	—	—	5	1	—	—	1	—	4	—	20	3
XIII.—Violence	330	30	72	2	33	1	1	—	34	—	39	—	20	2
XIV.—Ill-defined Diseases....	27	1	—	—		—	—	—	3	—	12	1		—
Total	3,793	384	872	52	208	11	4	2	224	13	275	8	173	10

Diseases.	Naracoorte.		Port Adelaide Casualty.		Port Augusta.		Port Lincoln.		Port Pirie.		Wallaroo.		Total.	
	Cases.	Deaths.	Cases.	Deaths.	Cases.	Deaths.	Cases.	Deaths.	Cases.	Deaths.	Cases.	Deaths.	Cases	Deaths.
Class I.—General Diseases	23	2	—	—	87	5	19	—	113	9	49	8	1,767	246
II.—Diseases of the Nervous System and of the Organs of Special Sense.	14	3	—	—	28	—	5	—	27	2	14	2	766	32
III.—Diseases of the Circulatory System	8	2	—	—	24	4	—	—	13	1	17	1	290	46
IV.—Diseases of the Respiratory System	29	2	1	1	28	1	8	—	34	2	14	3	590	45
V.—Diseases of the Digestive System	18	1	—	—	29	2	6	1	52	1	25	2	953	66
VI.—Diseases of the Genito-Urinary System and Adnexa	12	—	—	—	30	1	2	—	28	1	12	2	734	42
VII.—Puerperal Condition ..	6	—	—	—	2	1	—	—	14	1	7	1	187	8
VIII.—Diseases of the Skin and of the Cellular Tissue	4	—	—	—	29	—	3	—	25	1	10	—	297	4
IX.—Diseases of the Organs of Locomotion	2	—	—	—	8	—	2	—	16	—	3	—	200	1
X.—Malformation (exclusive of Stillborn).....	—	—	—	—	2	—	—	—	—	—	1	—	44	3
XI.—Infancy.....	—		—	—	—	—	—	—	3	—	1	—	17	4
XII.—Old Age	2	—	—	—	4	3	—	—	4	—	3	1	53	13
XIII.—Violence	22	—	77	2	35	2	16	1	56	5	30	3	765	48
XIV.—Ill-defined Diseases....	10	—	1	1	24	—	3	-	19	—	2	—	101	3
Total	150	10	79	4	330	19	64	2	404	23	188	23	6,764	561

HOSPITALS—DISEASES TREATED.

No. 32.—Return showing the Diseases and Deaths of Patients in the Public Hospitals of the State for the Year 1909.

Diseases.	In-Patients. Cases.	In-Patients. Deaths.
I. General Diseases.		
1. Typhoid Fever	213	22
3. Recurrent Fever	1	—
4. Intermittent Fever and Malarial Cachexia	6	1
6. Measles	16	—
7. Scarlet Fever	19	—
8. Whooping Cough	11	1
9A. Diphtheria	222	11
10. Influenza	70	—
14. Dysentery	4	—
15. Plague	2	2
18. Erysipelas	9	—
20. Purulent Infection and Septicæmia	13	2
26. Tuberculosis of the Larynx	4	—
27. Tuberculosis of the Lungs	186	75
28. Tuberculosis of the Meninges	19	14
29. Tuberculosis of the Peritonæum	15	4
30. Pott's Disease	49	3
31. Cold Abscess; Sympomatic Abscess	13	—
32. White Swellings	2	—
33. Tuberculosis of Other Organs	99	4
34. General Tuberculosis	5	2
36. Syphilis—		
(a) Primary	2	—
(b) Secondary	10	—
(c) Tertiary	26	2
36A. Soft Chancre	7	
37. Blenhorrhagia of Adults	44	
38. Gonococcic Diseases of Children under 5 years of age	7	—
39. Cancer, &c., of the Mouth	43	5
40. Cancer, &c., of the Stomach and Liver	45	24
41. Cancer, &c., of the Peritonæum, Intestines, and Rectum	25	11
42. Cancer, &c., of the Female Genital Organs	22	4
43. Cancer, &c., of the Breast	20	2
44. Cancer, &c., of the Skin	39	2
45. Cancer, &c., of Other Organs	112	39
46. Other Tumors (Tumors of the Female Genital Organs excepted)	37	—
47. Acute Articular Rheumatism	95	2
48. Chronic Rheumatism and Gout	77	1
50. Diabetes	15	3
51. Exophthalmic Goître	7	—
52. Addison's Disease	1	—
53. Leucæmia	1	1
54. Anæmia, Chlorosis	25	4
55. Other General Diseases	1	—
56. Acute and Chronic Alcoholism	113	4
57. Lead Poisoning	14	1
58. Other Chronic Poisonings due to Occupations	1	—
Total	1,767	246
II. Diseases of the Nervous System and of the Organs of Special Sense.		
61. Simple Meningitis	8	6
61A. Epidemic Cerebro-spinal Meningitis	1	—
62. Progressive Locomotor Ataxia	3	—
63. Other Diseases of the Spinal Cord	67	2
64. Congestion and Hæmorrhage of the Brain	16	13
66. Paralysis without indicated cause	33	5
68. Other Forms of Mental Alienation	46	—
69. Epilepsy	35	2
70. Eclampsia (non-puerperal)	1	—
71. Convulsions of Children under 5 years of age	4	—
72. Tetanus	7	4
73. Chorea	9	—
74A. Hysteria	28	—
74B. Neuralgia	38	—
74C. Other Diseases of the Nervous System	87	—
75. Diseases of the Eyes and their Appendages	273	—
75B. Trachoma	74	—
76. Diseases of the Ear	36	—
Total	766	32
III. Diseases of the Circulatory System.		
78. Acute Endocarditis	1	1
79. Organic Diseases of the Heart	128	37
80. Angina Pectoris	1	—
81. Diseases of the Arteries, Atheroma, Aneurism, &c.	9	3
82. Embolism and Thrombosis	5	4
83. Diseases of the Veins (Varices, Varicose, Ulcer, &c.)	124	—
84. Diseases of the Lymphatic System	11	—
85. Hæmorrhage	6	—
86. Other diseases of the Circulatory System	5	1
Total	290	46
IV. Diseases of the Respiratory System.		
87. Diseases of the Nasal Fossæ	97	—
88. Diseases of the Larynx	17	—
89. Diseases of the Thyroid Body	6	1
90. Acute Bronchitis	44	3
91. Chronic Bronchitis	70	3
92. Broncho-pneumonia	23	3
93. Pneumonia	204	26
94. Pleurisy	88	8
95. Congestion of the Lungs and Pulmonary Apoplexy	1	—
96. Gangrene of the Lungs	2	1
97. Asthma	18	—
98. Pulmonary Emphysema	3	—
99. Other Diseases of the Respiratory System (Consumption excepted)	17	—
Total	590	45
V. Diseases of the Digestive System.		
100. Diseases of the Mouth and its associated organs	19	—
101. Diseases of the Pharynx	74	—
102. Diseases of the Œsophagus	3	—
103. Diseases of the Stomach	38	—
104. Other Diseases of the Stomach (Cancer excluded)	129	—
105A. Diarrhœa and Enteritis, Chronic (children under 2 years of age only)	26	9
106 Diarrhœa and Enteritis (children over 2 years and adults)	67	4
107. Intestinal Parasites	1	—
108. Hernia, Intestinal Obstruction	185	13
109. Other Diseases of the Intestines	29	—
109A. Other Diseases of the Anus and Fœcal Fistulæ	49	—
110. Icterus Gravis	1	—
111. Hydatid Tumors of the Liver	40	6
112. Cirrhosis of the Liver	14	5
113. Biliary Calculi	34	2
114. Other Diseases of the Liver	19	4
116. Simple Peritonitis (non-puerperal)	19	8
117. Other Diseases of the Digestive System (Cancer and Tuberculosis excepted)	1	—
118. Appendicitis and Abscess of the Iliac Fossa	205	15
Total	953	66
VI. Diseases of the Genito-Urinary System and Adnexa.		
119. Acute Nephritis	6	1
120. Bright's Disease	99	26
121. Other Diseases of the Kidneys and their Adnexa	30	1
122. Calculi of the Urinary System	22	—
123. Diseases of the Bladder	55	2
124. Other Diseases of the Uretha, Urinary Abscess, &c.	66	2
125. Diseases of the Prostate	34	5
126. Non-venereal Diseases of the Male Genital Organs	53	—
127. Metritis	15	—
128. Uterine Hæmorrhage (non-puerperal)	8	—
129. Uterine Tumor (non-cancerous)	11	1
130. Other Diseases of the Uterus	163	—
131. Cysts and other Ovarian Tumors	33	2
132. Other Diseases of the Female Genital Organs	132	2
133. Non-puerperal Diseases of the Breast (Cancer excepted)	7	—
Total	734	42

No. 32.—Return showing the Diseases and Deaths of Patients, &c.—*continued.*

Diseases.	In-Patients. Cases.	In-Patients. Deaths.
VII. Puerperal Condition.		
134. Accidents of Pregnancy	107	1
134A. Normal Childbirth	6	—
136. Other Accidents of Childbirth	20	2
137. Puerperal Septicæmia	46	3
138. Puerperal Albuminuria and Eclampsia	3	2
139. Puerperal Phlegmasia alba dolens	1	—
141. Puerperal Diseases of the Breast	4	—
Total	187	8
VIII. Diseases of the Skin and of the Cellular Tissue.		
142. Gangrene	11	1
143. Carbuncle	4	—
144. Phlegmon, Acute Abscess	142	2
145B. Tinea, Tonsurans, Tricophytosis	1	—
145D. Psora	1	—
145E. Other Diseases of the Skin and Adnexa	138	1
Total	297	4
IX. Diseases of the Organs of Locomotion.		
146. Non-tuberculous Diseases of the Bones	77	1
147. Arthritis and other Diseases of the Joints (Tuberculosis and Rheumatism excepted)	51	—
148. Amputation	30	—
149. Other Diseases of the Organs of Locomotion.	42	—
Total	200	1
X. Malformations.		
150. Congenital Malformations (exclusive of Still-born)	44	3
XI. Infancy.		
150A. Newly-born Infants leaving Hospital, &c., without having been ill	6	—
151. Congenital Debility, Icterus and Scleroma of children under three months of age	3	1
152. Other Diseases peculiar to Infancy	8	3
Total	17	4
XII. Old Age.		
154. Senile Debility	53	13
XIII. Violence.		
160. Suicide, or attempts at, by Cutting Instruments	9	2
164. Fractures	220	12
165A. Sprains	22	—
165B. Dislocations	31	—
166. Other Accidental Injuries	426	23
167. Burning by Fire	39	10
168. Burning by Corrosive Substances	1	—
169. Insolation	1	—
174. Inhalation of Noxious Gases (Suicides excepted)	1	—
175. Other Accidental Poisoning	14	—
176. Other External Violence	1	1
Total	765	48
XIV. Ill-defined Diseases.		
177. Dropsy	2	—
179. Unspecified or Ill-defined Diseases	99	3
Total	101	3
Total from all Causes	6,764	561

ABORIGINAL MISSION STATIONS.

No. 33.—Return showing Receipts from and Expenditure upon Aboriginal Mission Stations during the year ended December 31st, 1909.

	Point Pearce, Yorke Peninsula.	Hermansburgh, Finke River, Central Australia.	* Point McLeay	†Killalpaninna (Far North).	Koonibba (Denial Bay).	Total.
	£ s. d.	£ s. d.	£ s. d.	£ s. d.	£ s. d.	£ s. d.
Amount of assets	14,955 0 0	15,427 17 6	6,583 11 2	8,126 5 0	1,775 0 0	46,867 13 8
Amount of liabilities	—	600 0 0	—	440 0 0	—	1,040 0 0
Estimated value of works, buildings, stock, implements, and machinery	5,300 0 0	15,427 17 6	2,774 8 0	7,336 5 0	1,260 0 0	32,098 10 6
Receipts—						
Balance in hand January 1st, 1909	1,917 2 8	199 9 1	103 13 2	—	—	2,220 4 11
Amount of private subscriptions and donations collected	—	78 18 1	229 12 5	1,248 12 10	186 1 9	1,743 5 1
Amount of Government grant-in-aid	—	299 19 11	1,000 0 0	—	—	1,299 19 11
Proceeds of produce sold	4,929 7 10	1,350 12 10	3,335 5 7	1,440 14 9	1,744 0 0	12,800 1 0
Other receipts	840 10 5	—	543 5 0	1,502 9 4	137 4 9	3,023 9 6
Total Receipts	7,687 0 11	1,928 19 11	5,211 16 2	4,191 16 11	2,067 6 6	21,087 0 5
Expenditure—						
Office expenses, salaries, and allowances	524 10 4	135 0 0	344 4 11	306 0 0	350 0 0	1,659 15 3
Wages to Europeans	—	148 3 5	—	217 2 6	299 0 0	664 5 11
" aborigines	1,418 4 0	—	911 10 9	195 3 8	468 0 0	2,992 18 5
Material, stock, machinery, stores, &c.	3,997 3 6	700 14 8	3,655 2 9	1,776 1 4	690 12 1	10,819 14 4
Miscellaneous expenditure	172 2 10	759 17 2	278 2 10	1,697 9 5	165 0 0	3,072 12 3
Balance in hand, December 31st, 1909	1,575 0 3	185 4 8	22 14 11	—	94 14 5	1,877 14 3
Total Expenditure	7,687 0 11	1,928 19 11	5,211 16 2	4,191 16 11	2,067 6 6	21,087 0 5

* For year ended June 30th, 1909. † Previously known as Kopperamanna.

CHARITABLE INSTITUTIONS—INMATES.

No. 34.—Return showing the Number of Admissions, Discharges, and Deaths in the various Charitable Institutions of the State for the Year ended December 31st, 1909.

Institution.	Admissions.										Dis-charged during Year.	Deaths.	Inmates at end of Year.		
	Inmates at beginning of Year.			Admitted during Year.		Births.		Total.							
	Males.	Females.	Total.	Males.	Females.	Males.	Females.	Males.	Females.	Total.			Males.	Females.	Total.
Lying-in Homes.															
The Destitute Asylum, Adelaide	5	32	37	—	39	18	15	23	86	109	64	2	8	35	43
The Queen's Home, Victoria Park	—	13	13	—	284	141	114	141	411	552	524	17	—	11	11
	5	45	50	—	323	159	129	164	497	661	588	19	8	46	54
Benevolent Asylums.															
The Destitute Asylum, Adelaide	274	118	392	170	72	—	—	444	190	634	170	77	267	120	387
Orphan Asylums.															
The Orphan Home for Girls, Adelaide	—	15	15	—	3	—	—	—	18	18	4	—	—	14	14
St. Vincent de Paul's Orphanage, Goodwood	23	44	67	26	34	—	—	49	78	127	58	—	25	44	69
St. Joseph's Orphanage, Largs Bay	8	19	27	9	19	—	—	17	38	55	—	—	17	38	55
	31	78	109	35	56	—	—	66	134	200	62	—	42	96	138
Neglected Children's Homes.															
Children's Home, Walkerville	18	—	18	2	—	—	—	20	—	20	9	—	11	—	11
The Industrial School, Edwardstown	25	29	54	220	274	—	—	245	303	548	499	2	24	23	47
Methodist Children's Home, Largs Bay	2	4	6	5	5	—	—	7	9	16	7	—	5	4	9
Probationary School for Girls, Beaumont	—	33	33	—	17	—	—	—	50	50	20	—	—	30	30
Probationary School for Boys, Mount Barker	39	—	39	51	—	—	—	90	—	90	36	—	54	—	54
	84	66	150	278	296	—	—	362	362	724	571	2	94	57	151
Reformatories.															
Protestant Boys' Reformatory, Magill	22	—	22	54	—	—	—	76	—	76	50	1	25	—	25
Reformatory for Roman Catholic Boys, Brooklyn Park	23	—	23	11	—	—	—	34	—	34	12	—	22	—	22
Reformatory for Roman Catholic Girls, Kapunda	—	15	15	—	7	—	—	—	22	22	22	—	—	—	—
Reformatory for Protestant Girls, Redruth	—	22	22	—	45	—	—	—	67	67	38	—	—	29	29
	45	37	82	65	52	—	—	110	89	199	122	1	47	29	76
Deaf, Dumb, and Blind.															
Angas Home, Parafield	8	6	14	4	2	—	—	12	8	20	2	—	10	8	18
Royal Institution for Blind, North Adelaide	60	24	84	2	—	—	—	62	24	86	—	1	61	24	85
South Australian Institution for Blind, Deaf, and Dumb, Brighton	35	39	74	7	6	—	—	42	45	87	7	—	36	44	80
	103	69	172	13	8	—	—	116	77	193	9	1	107	76	183

Hospitals for the Insane.															
Lunatic Asylum, Parkside	597	454	1,051	132	110	—	—	729	564	1,293	145	97	597	454	1,051
"Minda," Home for Weakminded Children, Fullarton	18	14	32	5	1	—	—	23	15	38	5	—	19	14	33
	615	468	1,083	137	111	—	—	752	579	1,331	150	97	616	468	1,084
Creches.															
The Creche, Adelaide	—	—	—	2,087	2,564	—	—	2,087	2,564	4,651	4,651	—	—	—	—
Sanatoria.															
"Kalyra," Belair	14	7	21	67	65	—	—	81	72	153	123	—	17	13	30
Convalescent Home.															
St. Margaret's Convalescent Hospital, Semaphore	15	25	40	222	285	—	—	237	310	547	509	—	15	23	38
Refuges and Night Shelters.															
The Catholic Refuge, Fullarton	17	108	125	—	95	16	24	33	227	260	138	3	16	103	119
Adelaide Rescue Society	—	6	6	6	72	—	—	6	78	84	78	2	—	4	4
Rescue Home, Adelaide	—	21	21	—	15	—	—	—	36	36	15	1	—	20	20
Woman's Shelter and Slum Home	—	—	—	—	1,937	—	—	—	1,937	1,937	1,937	—	—	—	—
Prison Gate Home	24	—	24	179	—	—	—	203	—	203	168	—	35	—	35
South Australian Female Refuge, Norwood	—	22	22	—	67	—	—	—	89	89	64	1	—	24	24
	41	157	198	185	2,186	16	24	242	2,367	2,609	2,400	7	51	151	202
Other Charitable Institutions.															
Home for Incurables, Fullarton	59	58	117	5	13	—	—	64	71	135	9	16	55	55	110
Sisters of St. Joseph's Home of Providence, West Terrace	—	23	23	—	32	—	—	—	55	55	31	4	—	20	20
Home for Discharged Prisoners, Thebarton	3	—	3	163	—	—	—	166	—	166	164	1	1	—	1
Escourt House, Grange	27	15	42	2	5	—	—	29	20	49	5	5	23	16	39
Home of Mercy, Walkerville	9	34	43	1	20	8	11	18	65	83	36	4	9	34	43
Aboriginal Mission Station, Point Pearce	88	70	158	8	1	7	3	103	74	177	16	6	91	64	155
" " Finke River	42	52	94	9	10	4	5	55	67	122	14	2	50	56	106
" " Point McLeay	96	139	235	8	4	5	3	109	146	255	—	12	104	139	243
" " Kopperamanna (Far North)	63	75	138	—	—	1	—	64	75	139	—	15	57	67	124
" " Denial Bay	36	38	74	17	17	1	5	54	60	114	—	6	52	56	108
Total	423	504	927	213	102	26	27	662	633	1,295	275	71	442	507	949
Grand Total	1,650	1,574	3,224	3,472	6,120	201	180	5,323	7,874	13,197	9,630	275	1,706	1,586	3,292

CHARITABLE INSTITUTIONS AND SOCIETIES—FINANCE.

No. 35.—Return showing the Revenue and Expenditure of the various Charitable Institutions and Societies of the State for the Year ending December 31st, 1909.

Institutions and Societies.	Revenue.						Expenditure.				
	Government Aid.	Municipal Aid.	Subscriptions, Legacies, &c.	Fees.	Other.	Total.	Buildings (New and Repairs).	Maintenance (including Out-door Patients).	Salaries and Wages.	Other.	Total.
	£	£	£	£	£	£	£	£	£	£	£
Lying-in Homes.											
The Destitute Asylum, Adelaide	297	—	—	83	—	380	5	198	177	—	380
The Queen's Home, Victoria Park	250	—	232	402	331	1,215	33	729	485	76	1,323
	547	—	232	485	331	1,595	38	927	662	76	1,703
Benevolent Asylums.											
The Destitute Asylum, Adelaide	17,964	—	—	515	322	18,801	151	15,520	3,130	—	18,801
Orphan Asylums.											
The Orphan Home for Girls, Adelaide	—	—	925	—	13	938	2,168	146	96	127	2,537
St. Vincent de Paul's Orphanage, Goodwood	—	—	526	384	9	919	17	624	89	11	741
St. Joseph's Orphanage, Largs Bay	—	—	350	—	—	350	70	200	50	30	350
	—	—	1,801	384	22	2,207	2,255	970	235	168	3,628
Neglected Children's Homes.											
Children's Home, Walkerville	—	—	567	68	8	643	17	166	108	—	291
The Industrial School, Edwardstown	82	—	—	1,278	14	1,374	52	806	516	—	1,374
Methodist Children's Home, Largs Bay	—	—	219	6	—	225	53	90	58		201
Probationary School for Girls, Beaumont	459	—	—	—	309	768	52	527	152	37	768
Probationary School for Boys, Mount Barker	416	—	6	—	686	1,108	26	930	126	26	1,108
	957	—	792	1,352	1,017	4,118	200	2,519	960	63	3,742
Reformatories.											
Protestant Boys' Reformatory, Magill	1,364	—	—	78	359	1,801	285	898	618	—	1,801
Reformatory for Roman Catholic Boys, Brooklyn Park	347	—	521	—	221	1,089	—	676	—	330	1,006
Reformatory for Roman Catholic Girls, Kapunda	379	—	1	—	—	380	34	451	—	60	545
Reformatory for Protestant Girls, Redruth	1,105	—	—	58	3	1,166	29	836	301	—	1,166
	3,195	—	522	136	583	4,436	348	2,861	919	390	4,518
Deaf, Dumb, and Blind.											
Angas Home, Parafield	—	39	1,604	26	642	2,311	157	770	789	532	2,248
Royal Institution for Blind, North Adelaide	700	—	2,509	28	10,629	13,866	75	—	6,494	6,847	13,416
South Australian Institution for Blind, Deaf, and Dumb, Brighton	800	61	2,597	360	402	4,220	75	1,961	1,838	34	3,908
	1,500	100	6,710	414	11,673	20,397	307	2,731	9,121	7,413	19,572
Hospitals for the Insane.											
Lunatic Asylum, Parkside	25,443	—	—	6,515	—	31,958	2,661	16,877	12,420	—	31,958
"Minda," Home for Weakminded Children, Fullarton	200	59	1,462	640	133	2,494	3,426	685	569	16	4,696
	25,643	59	1,462	7,155	133	34,452	6,087	17,562	12,989	16	36,654
Creches.											
The Creche, Adelaide	—	—	86	38	121	245	—	81	79	31	191
Sanatoria.											
"Kalyra," Belair	200	350	30	1,211	483	2,274	—	1,015	900	400	2,315
Convalescent Home.											
St. Margaret's Convalescent Hospital, Semaphore	—	—	514	476	152	1,142	28	572	386	27	1,013

Refuges and Night Shelters.											
The Catholic Refuge, Fullarton	—	—	100	—	4,502	4,602	—		507	3,989	4,496
Adelaide Rescue Society	—	—	179	24	2	205	—	85	40	54	179
Rescue Home (Salvation Army)	—	—	39	—	461	500	36	340	112	12	500
Women's Shelter and Slum Home (Salvation Army)	—	—	257	—	42	299	25	148	113	13	299
Prison Gate Home (Salvation Army)	200	—	92	—	1,151	1,443	94	1,042	251	56	1,443
South Australian Female Refuge, Norwood	—	—	122	—	242	364	16	178	88	122	404
	200	—	789	24	6,400	7,413	171	1,793	1,111	4,246	7,321
Other Charitable Institutions.											
Home for Incurables, Fullarton	1,000	—	1,744	423	310	3,477	215	1,500	1,019	717	3,451
Sisters of St. Joseph's Home of Providence, West Terrace	—	—	68	190	79	337	8	250	8	6	272
Home for Discharged Prisoners, Thebarton	—	—	98	—	—	98	—	50	—	53	103
Estcourt House, Grange	—	—	15	338	975	1,328	—	686	370	291	1,347
Home of Mercy, Walkerville	—	—	651	19	614	1,284	174	335	112	656	1,277
Aboriginal Mission Station, Point Pierce	—	—	--	—	5,770	5,770	1,273	2,652	1,942	245	6,112
" " Finke River	300	—	79	—	1,351	1,730	—	434	283	1,027	1,744
" " Point McLeay	1,000	—	230	—	3,878	5,108	186	1,303	1,107	2,593	5,189
" " Killalpaninna (Far North)	—	—	1,249	—	2,943	4,192	289	615	718	2,570	4,192
" " Denial Bay	—	—	186	—	1,881	2,067	—	530	1,117	325	1,972
	2,300	—	4,320	970	17,801	25,391	2,145	8,355	6,676	8,483	25,659
Charitable and Benevolent Societies.											
Lady Kintore Cottage Trust	—	—	—	29	—	29	—	—	7	7	14
Adelaide Benevolent Society's Cottage Scheme	—	—	—	224	2	226	34	—	22	149	205
The Cottage Homes, Incorporated	—	—	202	—	138	340	592	—	—	20	612
Somerset Cottage Trust	—	—	—	122	—	122	—	—	20	54	74
The Cottage Homes, Gawler	—	—	30	6	—	36	25	—	—	6	31
The Queen's Jubilee Cottages, Moonta	—	—	27	21	—	48	—	40	—	12	52
Adelaide Benevolent and Strangers Friends' Society	—	—	688	—	67	755	—	803	140	37	980
DaCosta Samaritan Fund	—	—	—	—	384	384	61	54	9	243	367
St. John's Ambulance Association	50	—	—	93	54	197	—	—	28	171	199
Adelaide Hebrew Philanthropic Society	—	—	27	—	23	50	—	22	3	6	31
Adelaide Hebrew Ladies' Benevolent Society	—	—	55	—	36	91	—	15	6	12	33
District Trained Nursing Society of South Australia	—	—	1,497	—	36	1,533	—	—	1,446	196	1,642
The Sick Poor Fund	—	—	18	—	—	18	—	10	—	—	10
Prisoners' Aid Association	100	—	130	—	—	230	—	216	—	—	216
Adelaide City Mission	—	—	444	—	22	466	—	131	315	54	500
Wallaroo Benevolent Society	—	—	57	—	—	57	2	13	—	3	18
Port Augusta Benevolent Society	—	—	20	—	—	20	—	23	—	—	23
Clare Victoria Benevolent Society	—	—	34	—	—	34	—	25	—	—	25
Quorn Benevolent Society	—	—	9	—	—	9	—	7	—	—	7
Kadina Benevolent Society	—	—	81	—	—	81	—	76	—	—	76
Burra Benevolent Society	—	—	50	—	—	50	—	50	—	—	50
Port Pirie Ladies' Benevolent Society	—	—	30	—	36	66	—	51	—	—	51
Port Adelaide Benevolent Society	—	—	65	—	—	65	—	58	—	—	58
St. Vincent de Paul's Benevolent Society, Port Adelaide	—	1	11	—	1	13	—	18	—	3	21
St. Vincent de Paul's Benevolent Society, Gawler	—	—	27	—	—	27	—	15	—	—	15
St. Vincent de Paul's Benevolent Society, Mount Gambier	—	—	30	—	—	30	—	30	—	—	30
St. Peter's Clothing Guild	—	—	19	—	15	34	—	—	—	41	41
St. Peter's Sick Poor Fund	—	—	20	—	—	20	—	24	—	—	24
Port Adelaide Seamen's Mission	—	—	303	—	28	331	—	—	224	173	397
Hindmarsh Town Mission	—	—	199	—	—	199	—	160	52	7	219
	150	1	4,073	495	842	5,561	714	1,841	2,272	1,194	6,021
Grand Total	52,656	510	21,331	13,655	39,880	128,032	12,444	56,747	39,440	22,507	131,138

SOUTH AUSTRALIA.

STATISTICAL REGISTER

OF

THE STATE OF SOUTH AUSTRALIA

FOR THE YEAR

1909.

Compiled from Official Records.

STATISTICAL SUMMARY OF SOUTH AUSTRALIA

FROM ITS FOUNDATION.

1836—1909.



PRESENTED TO BOTH HOUSES OF PARLIAMENT BY HIS EXCELLENCY'S COMMAND.

Printed in accordance with the resolution of the House of Assembly, November 22nd, 1910.

By Authority:
R. E. E. ROGERS, GOVERNMENT PRINTER, NORTH TERRACE.
1910.

A—No. 3.

STATISTICAL REGISTER OF SOUTH AUSTRALIA, 1909.

SUMMARY.

STATISTICAL SUMMARY OF SOUTH AUSTRALIA FROM ITS FOUNDATION.

YEAR.	POPULATION, &c.															
	Population (South Australia Proper).			Births.			Deaths.			Marriages.	Immigration (as Recorded).			Emigration (as Recorded)[1].		
	Persons.	Male.	Female.	Persons.	Male.	Female.	Persons.	Male.	Female.		Persons.	Males.	Females.	Persons.	Male.	Female.
1836	546	—	—	—	—	—	—	—	—	—	546	—	—	—	—	—
1837	—	—	—	—	—	—	—	—	—	—	1,279	—	—	—	—	—
1838	6,000	—	—	83	—	—	67	—	—	75	3,154	—	—	—	—	—
1839	—	—	—	—	—	—	—	—	—	—	5,320	—	—	—	—	—
1840	14,630	8,272	6,358	355	—	—	320	—	—	186	3,148	—	—	—	—	—
1841	—	—	—	—	—	—	—	—	—	—	776	—	—	—	—	—
1842	—	—	—	377	—	—	143	—	—	76	—	—	—	—	—	—
1843	17,196	9,520	7,670	934	—	—	158	—	—	140	1,213	—	—	1,477	—	—
1844	18,999	10,733	8,260	671	—	—	140	—	—	110	1,114	—	—	436	—	—
1845	22,460	12,810	9,650	708	—	—	238	—	—	141	2,336	—	—	449	—	—
1846	25,893	14,711	11,182	937	—	—	360	—	—	220	4,458	—	—	863	—	—
1847	31,153	17,531	13,622	994	—	—	495	—	—	346	5,645	—	—	885	—	—
1848	38,666	21,527	17,139	1,293	—	—	509	—	—	311	7,664	—	—	1,042	—	—
1849	52,904	29,361	23,543	1,605	—	—	834	—	—	255	16,166	—	—	2,694	—	—
1850	63,700	35,902	27,798	2,174	—	—	986	—	—	233	10,358	—	—	4,221	—	—
1851	66,538	37,321	29,217	2,759	*1,405	*1,354	973	*532	*441	189	8,464	—	—	6,025	—	—
1852	68,663	36,310	32,353	2,727	1,431	1,296	1,098	595	503	726	20,789	—	—	16,425	—	—
1853	78,944	43,400	35,544	2,774	1,401	1,373	1,275	691	584	1,020	20,128	—	—	11,648	—	—
1854	92,545	50,517	42,028	3,451	1,728	1,723	1,346	715	631	1,002	17,258	—	—	5,467	—	—
1855	97,387	48,843	48,544	3,944	2,054	1,890	1,663	888	775	953	17,211	—	—	4,501	—	—
1856	107,886	56,264	51,622	4,488	2,336	2,152	1,147	658	489	1,171	9,525	—b	—b	7,278	—b	—b
1857	109,917	55,735	54,182	5,183	2,640	2,543	1,304	728	576	1,218	8,138	5,262	2,876	4,909	3,205	1,704
1858	118,665	60,723	57,942	5,672	2,935	2,737	1,859	1,054	805	1,173	7,855	4,826	3,029	3,609	2,499	1,110
1859	122,735	62,328	60,407	5,738	2,976	2,762	1,923	1,061	862	1,045	4,869	2,910	1,959	3,651	2,271	1,380
1860	124,112	62,630	61,482	5,568	2,819	2,749	2,336	1,216	1,120	1,031	4,374	3,109	1,265	4,902	3,444	1,458
1861	130,627	67,254	63,373	5,551	2,868	2,683	1,962	1,095	867	1,158	3,127	2,181	946	2,077	1,243	834
1862	135,329	69,608	65,721	6,075	3,090	2,985	1,918	1,040	878	1,189	3,230	2,091	1,139	2,685	1,787	898
1863	140,416	72,109	68,307	5,966	3,018	2,948	2,221	1,180	1,041	1,152	4,234	2,685	1,549	2,892	2,022	870
1864	147,341	75,888	71,453	6,208	3,183	3,025	2,565	1,348	1,217	1,291	5,958	3,720	2,238	2,676	1,776	900
1865	156,605	80,686	75,919	6,672	3,369	3,303	2,174	1,220	954	1,436	8,469	5,318	3,151	3,703	2,669	1,034

1866	169,153	88,272	80,881	6,782	3,470	3,312	2,753	1,537	1,216	1,299	6,955	4,400	2,555	4,135	2,899	1,236
1867	172,860	89,991	82,869	7,041	3,616	3,425	2,939	1,564	1,375	1,379	3,651	2,482	1,109	4,046	2,815	1,231
1868	176,298	91,347	84,951	7,247	3,709	3,538	2,516	1,381	1,135	1,286	2,900	2,069	831	4,193	3,041	1,152
1869	181,146	93,860	87,286	6,976	3,652	3,324	2,211	1,283	928	1,211	2,807	1,879	928	2,724	1,778	946
1870	183,797	94,928	88,869	7,021	3,572	3,449	2,544	1,373	1,171	1,260	2,302	1,574	728	4,128	2,705	1,423
1871	188,817	96,919	91,898	7,082	3,695	3,387	2,378	1,352	1,026	1,250	2,532	1,681	851	3,182	2,037	1,145
1872	192,022	98,309	93,713	7,105	3,553	3,552	2,896	1,595	1,301	1,361	2,401	1,604	797	3,405	2,173	1,232
1873	197,874	101,368	96,506	7,107	3,602	3,505	2,631	1,481	1,150	1,562	4,548	3,064	1,484	3,172	2,126	1,046
1874	204,422	104,698	99,724	7,696	3,913	3,783	3,434	1,912	1,522	1,611	5,557	3,555	2,002	3,271	2,226	1,045
1875	210,241	107,772	102,469	7,408	3,774	3,634	4,136	2,218	1,918	1,688	6,566	4,311	2,255	4,019	2,718	1,301
1876	224,934	116,558	108,376	8,224	4,134	4,090	3,550	1,983	1,567	1,852	13,841	8,750	5,091	4,995	3,605	1,390
1877	236,121	122,742	113,379	8,640	4,382	4,258	3,235	1,740	1,495	2,002	15,016	9,934	5,082	9,008	6,213	2,795
1878	248,052	129,351	118,701	9,282	4,801	4,481	3,749	2,081	1,668	2,299	14,572	9,715	4,857	8,174	5,826	2,348
1879	258,544	134,405	124,139	9,902	5,013	4,889	3,580	2,041	1,539	2,238	13,480	8,962	4,518	9,137	6,737	2,400
1880	266,830	138,525	128,305	10,262	5,398	4,864	3,912	2,207	1,705	2,291	14,765	10,180	4,585	13,002	9,391	3,611
1881	282,873	148,971	133,902	10,708	5,522	5,186	4,012	2,223	1,789	2,308	19,552	13,438	6,114	16,800	12,154	4,646
1882	289,096	151,005	138,091	10,844	5,589	5,255	4,393	2,430	1,963	2,530	14,870	9,966	4,904	14,136	10,108	4,028
1883	300,100	156,256	143,844	11,173	5,677	5,496	4,435	2,444	1,991	2,539	19,830	12,879	6,951	15,562	10,858	4,704
1884	307,433	159,802	147,631	11,847	6,051	5,796	4,789	2,638	2,151	2,555	17,290	12,155	5,135	16,082	11,280	4,802
1885	306,212	158,136	148,076	12,046	6,070	5,976	3,987	2,205	1,782	2,447	14,500	10,152	4,348	20,596	14,089	6,507
1886	304,336	156,934	147,402	11,177	5,711	5,466	4,234	2,349	1,885	1,976	17,623	13,485	4,138	25,231	17,508	7,723
1887	308,215	158,761	149,454	10,831	5,666	5,165	3,944	2,239	1,705	1,977	15,468	11,006	4,462	17,667	12,213	5,454
1888	306,641	156,564	150,077	10,510	5,501	5,009	3,759	2,126	1,633	2,084	c 60,850	44,545	16,305	c 66,739	48,998	17,741
1889	311,112	159,970	151,142	10,318	5,286	5,032	3,501	1,966	1,535	2,062	46,086	33,625	12,461	46,727	32,781	13,946
1890	314,195	161,587	152,608	10,364	5,222	5,142	3,923	2,187	1,736	2,235	47,835	34,832	13,003	48,849	35,283	13,566
1891	319,804	164,248	155,556	10,737	5,481	5,256	4,211	2,252	1,959	2,315	58,706	41,993	16,713	58,300	41,589	16,711
1892	329,650	169,274	159,976	10,544	5,227	5,317	3,711	2,039	1,672	2,119	57,583	41,895	15,688	52,677	38,178	14,499
1893	338,912	174,511	164,401	10,683	5,444	5,239	4,520	2,467	2,053	2,110	50,556	35,710	14,846	45,816	32,587	13,229
1894	343,237	175,412	167,825	10,476	5,407	5,069	4,001	2,184	1,817	2,094	62,399	47,242	15,157	62,285	47,715	14,570
1895	346,716	175,791	170,925	10,537	5,404	5,133	3,921	2,165	1,756	2,048	65,944	48,150	17,794	66,677	49,107	17,570
1896	347,252	174,888	172,364	10,012	5,085	4,927	4,038	2,121	1,917	2,183	92,591	68,151	24,440	94,620	69,331	25,289
1897	348,117	174,749	173,368	9,535	4,881	4,654	3,973	2,192	1,781	1,949	96,827	67,292	29,535	98,037	67,504	30,533
1898	350,877	176,369	174,508	8,945	4,568	4,377	4,075	2,584	2,091	2,214	94,060	63,682	30,378	92,306	61,657	30,649
1899	354,935	179,261	175,674	9,397	4,841	4,556	4,406	2,362	2,044	2,265	73,557	48,269	25,288	71,966	46,071	25,895
1900	357,099	180,341	176,758	9,143	4,641	4,502	3,774	1,994	1,780	2,305	77,789	48,940	28,849	78,264	48,622	29,642
1901	360,977	181,853	179,124	9,079	4,665	4,414	3,974	2,206	1,768	2,304	83,780	52,037	31,743	82,880	51,548	31,332
1902	362,178	182,182	179,996	8,927	4,579	4,348	4,236	2,316	1,920	2,376	71,896	44,202	27,694	72,810	44,454	28,356
1903	364,691	183,584	181,107	8,475	4,464	4,011	3,873	2,171	1,702	2,260	70,465	41,869	28,596	70,115	41,229	28,886
1904	368,652	187,906	180,746	9,100	4,665	4,435	3,719	2,019	1,700	2,526	44,022	29,134	14,888	44,416	27,018	17,398
1905	374,398	194,241	180,157	8,832	4,491	4,341	3,761	2,003	1,758	2,594	53,389	35,086	18,303	51,797	30,931	20,866
1906	380,245	200,451	179,794	8,921	4,605	4,316	3,872	2,053	1,819	2,679	58,797	36,927	21,870	57,018	32,923	24,095
1907	*389,067	205,066	184,001	9,209	4,675	4,534	3,736	1,998	1,738	3,070	76,112	48,894	27,218	68,631	42,402	26,229
1908	403,819	214,105	189,714	9,756	4,924	4,832	3,834	2,029	1,805	3,112	73,802	46,325	27,477	65,665	40,661	25,004
1909	412,808	219,587	193,221	10,064	5,224	4,840	3,782	2,080	1,702	3,275	62,283	39,953	22,330	59,567	37,631	21,936
Aggregates	—	—	—	492,872	247,103 *a*	235,638 *a*	193,472	103,811 *a*	85,411	110,947	1,917,161	1,188,096 *b*	572,513 *b*	1,757,342	1,133,636 *b*	560,295 *b*

* Population revised since previous issue in consequence of new method of recording migration adopted by the Commonwealth Statistician.

a Births, Deaths.—Sexes not recorded prior to 1851. *b* Migration.—Sexes not recorded prior to 1857. *c* From 1888 passengers by land as well as by sea included.

Statistical Summary of South Australia from its Foundation—*continued.*

YEAR.	PUBLIC FINANCE. (From 1882 year ends June 30th.)							GOVERNMENT RAILWAYS AND TRAMWAYS. (From 1878 year ends June 30th.)						
	General Revenue.				General Expenditure.	Net Expenditure from Loans, exclusive of Redemption.	Public Debt (N.T. included).	Miles Open for Traffic at end of Year.	Passengers.	Goods Carried.	Working Expenses.	Gross Receipts.	Percentage of Working Expenses to Gross Receipts.	Capital Cost. (Average miles open for traffic).
	Total.	Taxation.	Territorial.	Other.										
	£	£	£	£	£	£	£		Number.	Tons.	£	£	£	£
1836	—	—	—	—	—	—	—	—	—	—	—	—	—	—
1837	—	—	—	—	5,283	—	—	—	—	—	—	—	—	—
1838	1,448	—	—	—	16,580	—	—	—	—	—	—	—	—	—
1839	19,826	—	—	—	96,186	—	—	—	—	—	—	—	—	—
1840	30,618	—	—	—	171,430	—	—	—	—	—	—	—	—	—
1841	25,329	—	—	—	89,999	—	—	—	—	—	—	—	—	—
1842	23,404	—	—	—	68,434	—	—	—	—	—	—	—	—	—
1843	24,953	—	—	—	34,386	—	—	—	—	—	—	—	—	—
1844	26,899	—	—	—	29,362	—	—	—	—	—	—	—	—	—
1845	32,433	—	—	—	40,775	—	—	—	—	—	—	—	—	—
1846	47,286	—	—	—	38,690	—	—	—	—	—	—	—	—	—
1847	66,342	—	—	—	58,879	—	—	—	—	—	—	—	—	—
1848	82,911	—	—	—	80,129	—	—	—	—	—	—	—	—	—
1849	108,301	—	—	—	82,637	—	—	—	—	—	—	—	—	—
1850	238,983	—	—	—	239,081	—	—	—	—	—	—	—	—	—
1851	222,559	—	—	—	183,500	—	—	—	—	—	—	—	—	—
1852	243,174	—	—	—	140,048	—	—	—	—	—	—	—	—	—
1853	539,754	—	—	—	239,784	—	—	—	—	—	—	—	—	—
1854	595,356	—	—	—	422,409	—	135,000	7	5,000	4,400	938	833	112·61	—
1855	453,641	—	—	—	689,696	—	135,000	7	6,000	5,000	1,665	1,268	131·31	—
1856	479,978	—	—	—	579,927	—	294,900	14	248,451	31,804	20,684	21,952	94·22	—
1857	455,211	—	—	—	538,213	—	597,700	41	366,250	82,036	51,598	53,898	95·73	—
1858	469,637	—	—	—	528,773	—	662,000	41	389,296	111,889	64,948	71,615	90·69	—
1859	511,927	—	—	—	620,756	—	830,200	41	319,605	115,940	59,836	67,580	88·54	—
1860	438,827	—	—	—	492,656	—	870,100	65	306,792	109,881	62,666	74,788	83·79	—
1861	558,587	—	—	—	482,951	—	866,500	65	309,727	145,171	81,306	92,731	87·51	—
1862	548,709	—	—	—	579,381	—	853,300	65	293,302	150,167	81,616	97,311	83·87	—
1863	631,700	—	—	—	635,205	—	866,850	65	312,921	152,880	81,472	99,685	81·73	—
1864	775,838	—	—	—	626,688	—	839,300	68	365,368	186,972	102,399	131,817	77·68	—
1865	1,089,129	—	—	—	790,504	—	796,200	68	410,597	196,195	118,572	136,832	86·65	—
1866	949,774	—	—	—	1,064,323	—	775,600	68	424,614	171,355	109,419	118,064	92·68	—
1867	716,295	—	—	—	1,003,272	—	1,077,750	68	466,062	181,712	126,419	130,199	97·10	—
1868	716,004	—	—	—	852,689	—	1,663,100	73	387,036	168,248	110,428	86,172	128·15	—

1869	777,351	—	—	—	802,252	—	1,781,300	118	407,885	165,449	108,704	95,966	113·27	—
1870	657,576	—	—	—	736,818	—	1,944,600	193	357,738	149,977	100,437	68,256	147·15	—
1871	778,094	—	—	—	759,478	—	2,167,700	193	393,767	227,594	93,629	117,435	79·73	1,551,849
1872	697,442	—	—	—	700,255	—	2,094,800	193	397,076	189,820	77,891	88,302	88·21	1,565,787
1873	972,814	—	—	—	839,153	—	2,174,900	193	556,860	296,372	95,840	150,670	63·61	1,583,803
1874	1,003,820	—	—	—	1 051,622	—	2,989,750	193	814,434	256,764	132,508	140,179	94·53	1,641,268
1875	1,143,312	—	—	—	1,176,413	—	3,320,600	210	1,071,135	331,488	132,508	176,092	75·25	1,675,765
1876	1,320 205	—	—	—	1,323,337	—	3,837,200	302	1,400,104	386,564	166,381	201,191	82·70	2,008,598
1877	1,441,401	—	—	—	1,443,653	—	4,737,200	302	1,578,210	372,305	180,013	198,023	90·91	2,230,334
1878	1,592,635	—	—	—	1,620,310	—	5,329,600	a 353	a 1,075,263	a 280,243	a 84,809	a 136,811	a 61·99	a 2,440,228
1879	1,662,498	—	—	—	1,847,256	—	6,605,750	505	2,469,052	535,791	213,689	312,428	68·39	3,343,074
1880	2,027,964	—	—	—	1,923,605	—	9,865,500	631	2,778,884	600,091	242,527	369,845	65·58	3,673,388
1881	2,171,988	—	—	—	2,054,285	—	11,196,800	688	2,901,864	682,566	266,666	418,331	63·75	4,328,599
1882	c 1,088,224	—	—	—	c 1,094 850	b 10,747,105	11,369,300	945	3,209,376	718,190	304,832	442,371	68·91	5,355,389
1883	2,092,287	675,902	365,794	1,050,591	2,225 380	1,036,496	13,891,900	972	3,810,121	755,120	333,790	485,660	68·73	5,923,159
1884	2,009,484	576,874	290,394	1,142,216	2,370,242	1,152,980	15,527,200	1,036	4,301,892	955,973	372,187	557,055	66.81	6,663,614
1885	2,157,931	527,379	467,547	1,163,005	2,430,513	1,043,284	17,052,200	1,063	4,376,144	1,068,386	403,800	659,104	61·26	7,242,605
1886	2,279,039	801,726	262,035	1,215,278	2,383,290	1,399,971	18,340,200	1,211	3,961,650	779,129	370,653	549,092	67·50	7,533,500
1887	1,869,943	588,072	204,776	1,077,095	2,165,246	1,222,482	19,168,500	1,429	3,366,452	844,594	382,306	595,192	64·23	8,461,274
1888	2,354,743	740,833	303,124	1,310,786	2,245,931	988,803	19,397,700	1,500	3,846,127	988,275	432,274	883,713	48·92	9,395,533
1889	2,302,494	713,873	211,150	1,377,471	2,273,204	1,137,502	20,685,500	1,543	4,312,047	955,671	493,326	887,065	55·61	9,902,369
1890	2,478,981	745,518	233,235	1,500,228	2,404,179	892,267	21,151,500	1,610	4,805,934	1,229,955	529,005	1,043,878	50·68	10,234,749
1891	2,732,222	827,302	245,573	1,659,347	2,603,498	483,911	21,657,300	1,666	5,295,991	1,427,123	617,179	1,223,999	50·42	11,398,839
1892	2,741,623	812,869	242,285	1,686,469	2,687,133	547,382	22,103,525	1,660	5,744,487	1,337,859	652,941	1,213,290	53·82	11,714,434
1893	2,459,906	752,250	228,133	1,479,523	2,660,994	598,197	22,306,825	1,664	d 5,434,047	d 970,805	640,122	1,007,059	63·56	11,936,256
1894	2,526,705	759,220	234,835	1,532,650	2,525,606	659,753	23,101,815	1,666	5,260,079	1,014,010	569,592	999,707	56·98	12,154,417
1895	2,433,689	762,656	206,163	1,464,870	2,533,245	502,160	23,153,557	1,722	5,224,854	1,000,408	568,973	960,155	59·26	12,520,378
1896	2,521,409	800,241	212,220	1,508,948	2,509,468	443,051	24,216,425	1,722	5,435,956	1,056,963	583,022	986,500	59 10	12,583,443
1897	2,628,049	904,644	165,286	1,558,119	2,635,860	271,611	24,414,000	1,724	5,789,297	1,146,293	614,254	1,025,035	59·92	12,599,892
1898	2,566,611	853,599	179,274	1,533,738	2,598,939	495,192	24,309,035	1,724	6,050,189	1,189,095	603,474	984,228	61·31	12,764,106
1899	2,665,477	907,504	164,376	1,593,597	2,632,840	581,577	24,916,310	1,724	6,171,081	1,403,727	617,380	1,058,397	58·33	12,886,359
1900	2,700,858	864,801	143,496	1,772,561	2,779,317	602,650	26,131,780	1,736	7,416,506	1,485,976	657,841	1,116,987	56·37	13,014,428
1901	2,824,212	601,554	151,888	e 2,070,770	2,846,577	422,343	26,064,480	1,736	8,863,632	1,628,444	729,039	1,236,616	58·95	13,156,291
1902	2,428,560	266,291	148,420	e 2,013,849	2,650,876	566,080	27,297,545	1,736	9,643,058	1,392,257	689,517	1,085,175	63·54	13,275,037
1903	2,483,094	397,027	148,958	e 1,937,110	2,482,920	465,554	27,843,370	1,736	9,061,488	1,349,617	624,511	1,076,612	58·01	13,400,796
1904	2,510,955	349,241	170,747	e 1,990,967	2,543,185	415,728	28,593,645	1,736	9,747,412	1,515,621	675,395	1,160,639	58·19	13,517,727
1905	2,725,724	439,048	182,247	e 2,104,430	2,693,495	449,214	28,773,695	1,746	9,866,621	1,681,003	736,791	1,273,321	57·86	13,587,406
1906	2,806,011	367,379	203,759	e 2,234,873	f 2,718,537	449,930	30,082,635	1,746	10,715,343	1,732,436	764,385	1,349,765	56·63	13,610,520
1907	3,195,285	408,155	228,805	e 2,558,325	f 2,897,612	499,132	30,526,718	1,832	11,497,802	2,042,939	868,005	1,575,368	55·10	13,699,029
1908	3,654,666	472,752	251,412	e 2,930,502	f 3,171,144	495,928	29,985,858	1,879	12,839,428	2,255,996	969,530	1,741,259	55·68	13,858,699
1909	3,551,189	444,717	274,186	e 2,832,286	f 3,259,417	832,114	30,436,183	1,888	13,854,588	2,165,619	940,828	1,639,259	57·39	14,157,245
1910	3,985,806	476,477	368,050	e 3,141,279	f 3,513,051	978,082	30,380,480	1,912	15,282,104	2,480,521	1,069,140	1,840,399	58·09	14,568,031
Aggregates	102,227,110	—	—	—	102,337,618	£30,380,480	—	—	225,996,999	44,800,679	20,783,660	34,365,174	60·48	—

a Railways.—For six months ending June 30th, 1878, and from that date for complete financial years. b Aggregate to 1882. c Revenue and Expenditure.—For 1882 the figures are for six months ending June 30th, and from that date for the complete financial year ending June 30th. d A passenger or a ton of goods passing over several systems in the one journey has since the year 1891-2 been recorded as one only, not as previously credited, one for each system. e Includes surplus Commonwealth revenue returned to State. f Excluding surplus revenue, which under Acts 788/02 and 911/06 is paid to a sinking fund for the redemption of public securities.

Statistical Summary of South Australia from its Foundation—*continued.*

YEAR.	POSTAL.						TELEGRAPHS.				MONEY ORDERS.		POSTAL NOTES PAID.	MAIN ROADS.	MUNICIPALITIES AND DISTRICT COUNCILS.	
	Number of Offices.	Letters.	Newspapers.	Packets, Books, and Parcels.	Receipts.	Expenditure (including Telegraphs).	Number of Stations.	Miles of Wire.	Telegrams.	Receipts.	Issued in South Australia.	Value Drawn in South Australia.			Ratable Annual Value.	Receipts.
		Number.	Number.	Number.	£	£			Number.	£	£	£	£	Miles.	£	£
1836	—	—	—	—	—	—	—	—	—	—	—	—	—	—	—	—
1837	—	—	—	—	—	—	—	—	—	—	—	—	—	—	—	—
1838	—	—	—	—	—	—	—	—	—	—	—	—	—	—	—	—
1839	—	—	—	—	—	—	—	—	—	—	—	—	—	—	—	—
1840	—	—	—	—	—	—	—	—	—	—	—	—	—	—	—	—
1841	—	—	—	—	—	—	—	—	—	—	—	—	—	—	—	—
1842	—	—	—	—	—	—	—	—	—	—	—	—	—	—	—	—
1843	—	—	—	—	—	—	—	—	—	—	—	—	—	—	—	—
1844	—	—	—	—	—	—	—	—	—	—	—	—	—	—	—	—
1845	—	—	—	—	—	—	—	—	—	—	—	—	—	—	—	—
1846	—	—	—	—	—	—	—	—	—	—	—	—	—	—	—	—
1847	—	—	—	—	—	—	—	—	—	—	—	—	—	—	—	—
1848	—	—	—	—	—	—	—	—	—	—	—	—	—	—	—	—
1849	—	—	—	—	—	—	—	—	—	—	—	—	—	—	—	—
1850	63	266,588	393,177	—	5,413	—	—	—	—	—	—	—	—	—	—	—
1851	72	364,595	517,722	—	6,805	4,844	—	—	—	—	—	—	—	—	—	—
1852	69	353,018	474,525	—	7,271	5,616	—	—	—	—	—	—	—	—	—	5,707
1853	62	416,373	502,718	—	8,685	7,641	—	—	—	—	—	—	—	33	—	14,881
1854	75	553,151	657,776	—	7,477	9,559	—	—	—	—	—	—	—	37	—	45,452
1855	87	676,287	795,041	—	7,841	15,033	—	—	—	—	—	—	—	57	—	43,849
1856	102	844,853	785,608	—	8,926	15,716	7	36	14,738	366	—	—	—	81	—	56,031
1857	110	934,550	849,946	—	10,354	17,985	12	92	35,792	1,169	—	—	—	96	580,034	66,324
1858	126	1,104,451	916,648	—	12,689	15,704	17	392	46,716	2,818	—	—	—	119	603,618	55,472
1859	130	1,256,633	1,015,306	—	13,779	17,047	19	448	64,688	6,086	—	—	—	149	566,376	52,611
1860	146	1,360,341	1,052,077	—	14,582	18,025	26	654	71,368	7,323	—	—	—	175	616,317	53,193
1861	160	1,540,472	1,089,424	—	16,496	16,434	27	914	76,709	7,289	—	—	—	191	620,738	56,819
1862	177	1,640,153	1,136,023	—	17,449	18,582	35	1,026	76,725	8,083	—	—	—	210	590,137	54,427
1863	189	1,817,379	1,254,893	—	19,020	19,694	38	1,064	86,411	8,293	—	—	—	236	625,337	59,050
1864	205	2,189,474	1,457,914	—	22,001	21,485	41	1,084	106,874	10,567				259	636,468	63,546
1865	221	2,444,207	1,760,415	—	25,023	23,418	45	1,173	112,344	11,126	e 91,063	58,103	—	293	684,095	75,297
1866	226	2,703,105	1,968,120	—	27,987	27,062	58	1,565	121,153	11,883				348	719,806	81,379
1867	248	2,804,418	1,924,760	—	28,495	37,754	64	1,642	122,138	12,543	39,599	28,531	—	416	787,635	108,236
1868	254	2,850,926	2,086,799	—	28,244	40,131	65	1,642	110,400	11,241	39,709	31,049	—	496	867,737	90,330
1869	270	3,052,757	2,086,777	—	29,851	39,714	66	1,642	122,299	10,744	42,501	32,565	—	574	940,981	94,086
1870	271	3,019,818	2,198,477	—	30,398	65,405	75	1,718	128,485	10,518	39,663	31,774	—	597	920,951	86,499

1871	286	3,162,774	2,212,620	—	28,757	61,330	75	1,718	158,303	10,780	42,785	35,555	—	614	971,555	99,712
1872	305	3,421,870	2,296,019	—	30,235	79,876	86	3,731	170,902	12,688	42,717	35,435	—	637	962,921	101,947
1873	328	3,989,84	2,515,534	—	35,742	78,861	94	3,829	*d* 253,646	*d* 39,338	57,577	41,958	—	653	980,835	105,676
1874	344	4,234,831	2,774 003	—	39,254	87,752	102	3,900	268,240	34,814	61,190	42,283	—	698	1,045,711	125,352
1875	357	4,451,525	2,950,997	—	45,809	132,744	105	3,904	325,051	33,009	70,556	48,984	—	884	1,105,287	132,928
1876	372	5,723,578	3,360,914	—	57,077	117,488	112	4,486	374,141	32,191	76,604	51,886	—	1,012	1,171,624	146,265
1877	407	7,241,431	3,868,484	—	62,267	131,909	127	5,153	421,432	40,506	84,758	54,332	—	1,031	1,296,202	164,059
1878	429	8,849,743	4,657,254	—	66,457	146,796	135	5,686	495,560	49,640	98,689	62,344	—	1,116	1,450,233	192,734
1879	449	10,088,414	5,141,956	—	74,324	164,284	149	5,934	515,157	49,722	108,826	72,398	—	1,321	1,616,674	247,939
1880	468	10,340,772	5,790,768	—	81,009	169,013	159	6,904	564,449	55,153	123,461	79,822	—	1,449	1,685,894	242,369
1881	488	10,758,605	5,927,332	—	82,781	181,990	165	7,227	628,286	61,343	133,382	91,832	—	1,608	1,812,374	270,164
1882	517	11,532,392	5,237,741	—	*b* 47,857	*b* 93,042	172	8,070	691,212	*b* 33,301	138,597	103,242	—	1,753	1,902,024	278,877
1883	541	12,381,600	6,029,426	*a* 485,261	96,232	190,063	179	8,824	696,453	70,657	146,868	109,039	—	1,932	2,094,660	295,895
1884	555	12,051,482	6,890,810	627,660	106,121	199,092	188	9,067	731,128	75,976	165,159	129,356	—	1,982	2,223,807	323,580
1885	555	13,158,626	6,070,227	595,786	106,510	202,618	193	9,378	713,379	83,533	181,689	158,558	—	2,074	2,273,183	279,464
1886	569	13,119,921	6,572,013	700,531	107,033	189,474	200	10,310	669,442	79,957	172,630	175,018	—	2,126	2,269,300	264,449
1887	588	15,181,309	7,376,953	708,542	105,806	176,053	205	11,008	757,363	82,711	190,556	192,243	*f* 11,677	2,126	2,109,089	207,781
1888	594	17,012,577	7,884,453	816,579	109,277	181,512	210	11,448	994,930	98,750	222,340	208,133	20,502	3,777	2,324,787	218,384
1889	593	16,388,607	9,085,714	913,122	105,017	176,512	210	11,677	984,180	98,580	208,060	201,503	29 545	4,200	2,520,115	305,157
1890	609	16,794,679	9,460,075	1,251,414	110,575	179,698	218	12,178	1,068,282	106,587	216,060	202,176	38,343	4,485	2,535,714	399,682
1891	620	17,836,092	8,883,103	1,314,724	113,385	188,327	220	12,707	985,633	100,643	230,256	214,115	44,265	4,505	2,543,526	388,688
1892	636	17,409,769	8,733,718	1,297,327	118,429	196,994	247	12,911	853,273	87,986	232,278	211,057	49,607	*g* 3,678	2,538,094	375,706
1893	638	16,597,917	8,909,279	1,402,540	120,750	198,806	248	13,081	747,563	91,426	248,498	234,205	59,622	3,678	2,562,406	280,343
1894	648	16,445,556	8,016 400	1,420,660	119,227	193,448	248	13,170	739,385	98,960	226,160	219,509	66,447	3,678	2,552,819	264,757
1895	665	17,073,913	8,723,501	2,129,994	117,745	192,668	248	13,473	860,463	94,845	226,627	230,927	74,612	3,678	2,494,326	257,517
1896	676	18,765,041	9,551,729	1,894,958	125,037	194,525	254	14,280	1,209,419	120,798	236,974	321,563	79,246	3,678	2,463,564	265,463
1897	681	19,128,982	9,421,986	2,039,686	130,400	199,922	264	14,447	1,229,469	129,495	234,187	343,479	82,952	3,678	2,485,995	264,497
1898	693	19,391,816	8,803,154	1,501,082	131,652	205,377	268	14,858	1,062,503	123,703	237,590	307,858	84,945	3,678	2,518,688	283,854
1899	692	19,765,396	8,937,040	1,531,400	133,368	208,058	280	16,937	1,237,008	120,803	246,476	277,110	90,400	3,678	2,553,415	254,588
1900	699	20,387,301	9,956,351	1,386,624	134,766	210,696	285	17,543	1,207,288	136,753	256,542	287,760	94,500	3,678	2,576,729	255,238
1901	713	21,401,518	9,827,071	1,300,842	*c* 140,837	*c* 224,091	286	17,853	1,224,109	*c* 131,453	264,330	283,875	97,576	3,678	2,590,358	276,830
1902	702	20,734,629	10,682,378	1,511,525	148,292	246,752	287	18,265	1,260,487	127,477	246,826	295,372	100,156	3,632	2,629,027	274,732
1903	706	24,407,908	8,274,442	1,984,312	146,800	254,756	290	19,418	1,511,785	105,700	251,655	310,059	110,647	3,632	2,661,238	273,959
1904	711	24,768,641	7,234,578	1,829,662	162,495	259,691	300	20,013	1,708,389	95,965	257,034	307,039	118,848	3,632	2,711,238	281,838
1905	711	26,230,337	6,717,787	1,659,775	158,316	254,718	299	20,737	1,789,608	108,403	264,609	303,526	129,316	3,632	2,739,808	294,723
1906	713	32,795,694	7,714,693	1,704,997	170,777	266,597	304	15,615	2,058,034	121,139	269,233	292,540	136,151	3,632	2,858,545	298,182
1907	716	24,643,888	6,346,097	*h* 6,338,593	200,428	278,234	317	22,981	2,069,159	126,840	293,053	322,256	147,640	4.158	2,902,851	282,904
1908	715	23,531,093	6,652,955	8,166,325	206,943	310,810	332	24,621	2,108,014	131,250	298,144	314,932	158,469	4,158	3,088,066	303,227
1909	723	27,913,515	7,610,855	11,455,571	213,016	316,681	346	26,568	2,110,455	132,280	323,932	319,983	175,035	4,158	3,190,041	322,697
1910	—	—	—	—	237,383	333,904	—	—	—	*j* 143,633	—	—	—	—	—	—
Aggregates	—	641,337,138	292,024,556	57,969,492	4,876,992	8,115,044	—	—	38,750,480	3,598,837	7,639,443	7,675,284	2,000,501	—	—	11,065,946

(*a*) Postal.—Included with letters prior to 1883.

(*b*) Postal and Telegraph —Six months only to June 30th, 1882; afterwards for complete financial year.

(*c*) Postal and Telegraph.—Taken over by Commonwealth from March 1st, 1901; from this date expenditure includes new works, and postal revenue includes miscellaneous.

(*d*) Telegraph.—Overland Telegraph opened October, 1872.

(*e*) Money Order Office established 1859; no record prior to 1864.

(*f*) Postal Notes business commenced March 1st, 1887.

(*g*) Main Roads.—Mileage reduced under Act No. 546 of 1892.

(*h*) Packets posted at G.P.O. were not counted in previous years.

j Includes Telephone Revenue.

Statistical Summary of South Australia from its Foundation—*continued.*

YEAR.	LAND ALIENATED		TOTAL AREA UNDER CULTIVATION including Land in Fallow and Permanent Artificially Sown Grasses.	LAND UNDER CULTIVATION.						PRODUCE.							
	Acres.	Amount.		Grain.			Hay.	Fallow.	Vines.	Wheat.	Barley.	Oats.	Hay.	Potatoes.	Wine Made.	Butter.	Cheese.
				Wheat.	Barley.	Oats.											
		£		Acres.	Acres.	Acres.	Acres.	Acres.	Acres.	Bushels.	Bushels.	Bushels.	Tons.	Tons.	Gallons.	Lbs.	Lbs.
1836	60,915	36,645	—	—	—	—	—	—	—	—	—	—	—	—	—	—	—
1837	3,711	6,714	8	—	—	—	—	—	—	—	—	—	—	—	—	—	—
1838	48,040	48,040	86	—	—	—	—	—	—	—	—	—	—	—	—	—	—
1839	170,841	170,841	443	—	—	—	—	—	—	—	—	—	—	—	—	—	—
1840	15,765	15,565	2,087	1,059	388	425	—	—	—	20,180	7,770	8,925	—	400	—	—	—
1841	7,651	7,651	6,722	4,154	500	600	—	—	—	86,280	10,000	15,000	—	350	—	—	—
1842	17,081	17,081	18,940	14,000	2,700	700	—	—		210,000	67,500	14,000	—	690	—	—	—
1843	1,887	1,902	28,690	23,000	3,300	790	—	—		250,000	75,000	16,000	—	500	—	—	—
1844	5,022	5,666	26,906	19,808	4,434	1,205	—	—	—	297,900	100,000	26,000	—	400	—	—	—
1845	49,658	52,902	26,218	19,087	4,398	1,556	—	—	—	343,566	78,864	24,896	—	2,295	—	—	—
1846	59,402	98,594	33,292	26,135	3,489	1,963	—	—	112	522,680	104,670	39,266	—	1,770	—	—	—
1847	35,003	36,336	36,440	25,920	5,840	2,946	—	—	198	466,560	128,480	58,920	—	1,143	—	—	—
1848	29,200	32,935	48,912	29,737	8,479	3,977	—	—	219	624,477	210,975	99,425	—	2,380	—	—	—
1849	56,611	58,196	44,973	35,183	5,750	1,470	—	—	197	668,477	172,500	44,100	—	3,488	—	—	—
1850	64,949	90,386	64,728	41,807	4,029	2,112	—	—	283	668,912	80,580	63,360	—	7,140	—	—	—
1851 *a*	82,590	88,740		—		—	—	—	—	—	—			—	—	—	—
1852 *a*	86,672	99,081	—	—	—	—	—	—	—	—	—			—	—	—	—
1853 *a*	213,321	291,660	—	—	—	—	—	—		—		—	—	—		—	—
1854	213,925	383,470	129,699	89,947	6,455	4,360	23,402	No returns	410	718,576	64,000	43,000	20,000	4,150	—	—	—
1855 *a*	171,610	233,745	*a* 129,699	*a* 89,000	*a* 6,000	*a* 4,000	*a* 20,000	—	412	*a* 1,780,000	*a* 180,000	*a* 120,000	*a* 30,000	*a* 7,500		—	—
1856	187,451	235,460	203,423	162,011	7,828	2,822	22,510	—	753	4,050,275	165,760	56,440	27,500	6,900	—	—	—
1857	177,600	212,365	235,966	175,865	10,209	2,912	37,958	—	1,055	2,637,975	224,598	72,800	50,900	6,300	100,624	—	—
1858	158,015	197,820	264,462	188,703	14,526	3,934	45,919	—	1,626	2,109,544	239,318	76,366	52,896	3,685	140,970		—
1859	188,065	211,574	361,884	218,216	13,540	3,858	55,210	56,266	2,201	2,103,411	174,496	71,056	50,097	4,361	180,324		—
1860	129,262	149,755	428,816	273,672	11,336	2,273	55,818	67,696	3,180	3,576,593	189,163	52,989	71,241	7,112	182,087		—
1861	147,354	183,353	486,667	310,636	10,637	1,638	62,874	85,112	3,918	3,410,756	168,137	33,160	78,886	7,726	312,021	—	—
1862	129,910	148,695	494,511	320,160	10,848	2,310	73,747	72,017	4,777	3,841,824	196,342	44,018	88,985	3,972	472,797	—	—
1863	159,791	181,084	555,968	335,758	13,980	3,923	75,590	110,177	5,779	4,691,919	254,001	74,964	102,293	6,717	606,365		—
1864	224,171	265,441	587,775	390,836	12,585	5,093	66,570	94,777	6,364	4,252,949	207,022	75,135	76,656	6,493	798,647	—	—
1865	316,477	510,268	660,569	410,608	9,362	2,872	101,996	110,037	6,629	3,587,800	130,679	42,642	88,731	4,823	839,979	—	—
1866	214,429	322,429	739,714	457,628	11,723	3,909	111,339	130,391	6,361	6,501,451	235,941	87,143	147,159	6,045	734,983	—	—
1867	144,020	163,787	810,734	559,456	13,816	4,846	97,432	119,481	6,209	2,579,894	193,341	78,554	109,135	6,538	863,584	—	—

1868	199,693	224,458	808,234	533,035	21,244	4,210	106,644	118,404	6,063	5,173,970	311,142	59,213	113,167	6,335	812,118	—	—
1869 *b*	233,050	217,173	850,576	532,135	20,114	4,438	141,899	126,922	5,823	3,052,320	180,807	65,777	108,107	9,293	895,795	—	—
1870 *b*	205,662	234,620	959,006	604,761	22,912	6,188	140,316	153,723	6,131	6,961,164	337,792	88,383	197,149	9,563	801,694	—	—
1871 *b*	423,349	530,373	1,044,656	692,508	17,225	3,586	97,812	201,713	5,455	3,967,079	164,161	38,894	98,266	10,989	852,315	—	—
1872 *b*	409,380	515,116	1,164,846	759,811	12,608	2,206	115,704	234,241	5,424	8,735,912	180,442	36,152	140,123	10,808	657,604	—	—
1873 *b*	319,159	497,467	1,225,073	784,784	11,827	2,011	142,167	235,210	5,217	6,178,816	126,398	21,337	145,389	13,014	733,478	—	—
1874 *b*	362,219	614,168	1,330,484	839,638	13,724	2,785	160,931	264,327	5,051	9,862,693	208,373	40,701	202,934	17,046	648,186	—	—
1875 *b*	572,199	797,083	1,444,586	898,820	13,969	3,640	161,429	303,700	4,972	10,739,834	197,315	60,749	194,794	26,833	727,979	—	—
1876 *b*	554,316	748,994	1,514,916	1,083,732	10,056	2,914	91,937	264,101	4,554	5,857,569	107,023	31,043	179,868	14,463	493,217	—	—
1877 *b*	638,676	859,181	1,828,115	1,163,646	11,991	3,515	223,905	356,515	4,164	9,034,692	143,586	42,039	253,374	13,452	339,277	—	—
1878 *b*	590,170	955,777	2,011,319	1,305,851	12,089	2,931	218,359	408,600	4,297	9,332,049	142,933	35,202	210,974	14,378	458,183	—	—
1879 *b*	409,730	584,796	2,271,058	1,458,096	15,107	4,117	265,463	449,119	4,117	14,260,964	202,166	61,818	296,141	27,832	459,468	—	—
1880 *b*	464,615	585,045	2,574,489	1,733,542	13,074	4,355	272,567	463,255	4,337	8,606,510	151,886	50,070	261,371	16,170	500,955	—	—
1881 *b*	640,476	784,586	2,613,903	1,768,781	11,953	3,023	333,467	441,058	4,202	8,087,032	137,165	32,219	240,827	18,154	313,060	—	—
1882 *b*	389,570	450,720	2,875,410	1,746,531	12,186	3,457	391,058	421,240	4,312	7,356,117	134,464	38,472	253,379	16,133	347,340	—	—
1883 *b*	225,766	257,516	2,754,560	1,846,151	13,475	5,491	366,934	453,637	4,280	14,649,230	188,806	80,467	388,719	25,557	358,606	—	—
1884	144,408	180,125	2,785,490	1,942,453	15,697	7,264	308,429	450,536	4,590	14,621,755	211,207	88,639	285,839	23,192	473,535	—	—
1885 *a*	123,622	146,358	—	*a*1,630,000	—	—	—	—	—	*a*5,161,000	—	—	—	—	500,000	—	—
1886 *a*	65,569	73,819	—	*a*1,970,000	—	—	—	—	—	*a*10,835,000	—	—	—	—	500,000	—	—
1887 *a*	33,235	37,175	—	*a*1,950,000	—	—	—	—	—	*a*19,012,000	—	—	—	—	510,000	—	—
1888 *a*	32,205	41,833	—	*a*1,605,000	—	—	—	—	—	*a*6,187,000	—	—	—	—	707,980	—	—
1889	25,853	36,706	2,864,877	1,842,961	19,679	10,297	329,643	591,432	7,352	14,577,358	246,841	131,449	395,920	23,853	510,674	—	—
1890	37,732	45,041	2,649,098	1,673,573	14,472	12,475	345,150	534,152	9,535	9,399,389	175,583	116,229	310,125	23,963	762,776	3,028,460	840,921
1891	61,048	58,808	2,533,291	1,552,423	11,461	12,637	304,171	588,083	12,314	6,436,488	107,183	80,876	193,317	27,824	801,835	2,947,902	415,862
1892	43,670	44,670	2,625,741	1,520,580	13,285	15,745	434,116	567,878	15,418	9,240,108	175,468	166,489	389,277	20,057	594,038	3,110,093	661,314
1893 *a*	31,268	32,742	*a*2,758,304	*a*1,732,711	*a*13,072	*a*13,619	*a*361,145	*a*563,371	*a*17,418	*a*13,618,062	*a*205,577	*a*172,605	*a*334,769	*a*22,958	*a*712,845	—	—
1894 *a*	28,413	27,973	—	*a*1,576,950	—	—	—	—	—	*a*7,781,223	—	—	—	—	1,158,900	—	—
1895 *a*	31,325	30,676	—	*a*1,410,955	—	—	—	—	—	*a*5,929,300	—	—	—	—	1,578,590	—	—
1896	31,699	35,987	2,584,395	1,693,045	14,484	40,215	339,257	512,561	18,333	2,804,493	107,798	189,716	170,808	16,139	1,473,216	4,616,675	907,123
1897	37,091	36,048	2,604,122	1,522,668	13,232	31,398	449,167	507,484	18,761	4,014,852	162,065	204,444	298,184	9,308	1,283,094	3,900,118	849,845
1898	31,986	53,876	2,967,370	1,788,770	16,962	25,823	316,413	734,610	19,159	8,778,900	234,135	304,002	258,518	14,445	1,080,772	4,559,683	923,123
1899	37,664	42,491	3,081,846	1,821,137	15,767	20,229	311,440	822,013	19,438	8,453,135	188,917	218,331	229,800	19,716	954,367	5,581,231	946,930
1900	53,884	50,044	3,279,406	1,913,247	15,352	27,988	341,330	887,540	20,158	11,253,148	211,102	366,229	353,662	14,566	1,388,847	5,525,606	1,030,680
1901	76,656	81,308	3,122,800	1,743,452	15,517	34,660	369,796	862,738	20,860	8,012,762	243,362	469,254	346,467	15,059	2,077,923	4,954,523	1,053,160
1902	112,103	117,567	3,137,175	1,746,842	21,493	50,296	325,789	888,946	21,692	6,354,912	317,155	620,823	308,825	28,312	2,145,525	4,521,246	705,969
1903	144,509	139,925	3,291,083	1,711,174	28,697	57,558	370,152	1,010,141	22,617	13,209,465	487,920	902,936	479,723	31,415	2,345,270	5,995,756	972,584
1904	221,166	209,993	3,316,574	1,840,157	23,904	50,630	269,626	1,016,156	23,210	12,023,172	346,718	555,696	294,252	19,521	2,625,430	6,836,170	851,800
1905	93,128	59,669	3,368,708	1,757,036	26,250	56,950	317,924	1,087,057	23,603	20,143,798	505,916	869,146	435,546	20,238	2,845,853	8,226,805	1,174,867
1906	73,492	53,707	3,246,835	1,686,374	28,122	57,000	298,396	1,065,921	22,586	17,466,501	491,246	896,166	398,866	22,277	2,441,504	8,873,632	1,398,785
1907	128,239	72,856	3,308,385	1,753,755	37,321	66,297	328,672	1,008,733	21,080	19,135,557	566,937	874,388	376,170	20,373	2,061,987	8,519,340	1,385,790
1908	147,534	81,883	3,442,295	1,693,501	44,911	78,494	424,924	1,097,186	22,031	19,397,672	825,740	1,280,235	591,141	21,588	3,132,247	8,130,560	1,556,894
1909	257,185	118,939	3,752,094	1,895,738	41,895	85,346	424,448	1,198,450	22,441	25,133,851	691,424	1,209,131	574,475	18,567	2,569,797	8,482,168	1,578,378
Aggregates	*c*8,598,751	*c*10,301,943	—	—	—	—	—	—	—	480,898,851	13,075,890	11,837,479	11,304,745	766,271	51,868,661	97,809,968	17,254,025

a No production statistics collected. Any figures shown for these years are estimated. *b* From 1869 to 1883 the figures include credit sales, many of which were not completed, the aggregate alienation for cash to 1883 being 6,494,067 acres—£8,391,724.
c These totals represent actual sales, including credit sales on which purchase has been completed, and exclude 122,093 acres granted for public purposes without purchase, 1,297,277 acres in process of alienation under system of deferred payments, and 170,943 acres dedicated for forest reserves.

Statistical Summary of South Australia from its Foundation—*continued.*

YEAR.	IMPORTS AND EXPORTS.				CHIEF STAPLE EXPORTS. (Copper, *see* Production, p. 12.)										
	Total Value Imports and Exports.	All Imports.	All Exports.	Total Value Produce of South Australia Exported.	Wool.		Wine.		Wheat (included also in Breadstuffs).		Breadstuffs.		Salt.		Wattle Bark.
					Lbs.	Value.	Gallons.	Value.	Bushels.	Value.	Tons.	Value.	Tons.	Value.	
	£	£	£	£		£		£		£	£	£		£	£
1836	—	—	—	—	—	—	—	—	—	—	—	—	—	—	—
1837	165,024	158,582	6,442	5,040	17,400	770	—	—	—	—	—	—	—	—	—
1838	362,688	346,649	16,039	9,165	8,500	350	—	—	480	120	—	—	—	—	—
1839	335,436	303,357	32,079	15,650	185,800	8,740	—	—	2,960	740	—	—	—	—	—
1840	392,995	288,348	104,647	40,561	641,825	35,485	—	—	—	—	—	—	—	—	—
1841	222,597	147,349	75,248	29,070	528,032	22,036	—	—	—	—	—	—	—	—	180
1842	189,995	109,137	80,858	66,160	1,159,574	45,568	—	—	10,682	2,351	—	—	—	—	442
1843	214,187	118,915	95,272	82,268	819,897	42,769	—	—	61,900	12,015	—	—	—	—	3,310
1844	333,278	184,819	148,459	131,800	1,331,888	72,235	—	—	90,172	13,626	—	—	—	—	883
1845	642,937	330,099	312,838	287,059	2,042,195	106,510	—	—	58,744	12,167	—	—	—	—	1,900
1846	761,171	410,823	350,348	275,115	1,114,862	56,130	—	—	112,760	26,021	—	—	—	—	—
1847	888,394	384,326	504,068	465,878	2,170,793	98,582	—	—	88,728	20,357	—	—	—	—	—
1848	1,002,401	599,548	402,853	373,842	2,585,512	108,539	—	—	82,040	14,996	—	—	—	—	50
1849	1,416,389	845,572	570,817	545,040	3,266,017	131,731	—	—	108,872	21,457	1,800	38,312		—	193
1850	1,292,864	690,777	602,087	540,962	3,694,672	148,036	—	—	20,080	6,414	3,500	73,359	—	—	155
1851	2,586,552	798,811	1,787,741	736,899	2,714,504	115,877	—	—	68,416	19,737	10,500	212,566	—	—	709
1852	4,578,104	2,336,290	2,241,814	731,595	4,607,281	230,020	82	29	61,856	29,133	13,079	257,144	—	—	330
1853	3,469,929	2,147,107	1,322,822	694,422	3,463,760	182,419	480	155	57,744	29,349	13,706	316,217	—	—	845
1854	2,359,153	1,370,938	988,215	686,953	5,590,171	283,479	880	271	8,456	6,026	8,228	236,400	—	—	1,345
1855	3,032,269	1,366,529	1,665,740	1,398,867	8,236,221	412,163	334	156	69,120	32,004	28,428	556,371	—	—	2,345
1856	3,581,594	1,623,022	1,958,572	1,744,184	9,695,203	504,520	1,636	531	200,328	64,087	45,757	755,840	—	—	3,162
1857	3,281,536	1,769,351	1,512,185	1,355,041	7,775,225	420,833	1,525	772	287,152	93,994	37,746	525,398	—	—	2,542
1858	3,163,370	1,507,494	1,655,876	1,502,165	9,496,715	484,977	2,915	1,023	292,736	107,814	33,148	554,205	—	—	3,698
1859	3,423,307	1,639,591	1,783,716	1,576,326	11,731,371	573,368	3,435	1,430	238,984	87,177	32,276	499,102	—	—	5,815
1860	4,008,329	1,976,018	2,032,311	1,838,639	13,164,391	623,007	2,796	1,139	674,160	199,375	56,127	712,789	—	—	2,268
1861	3,966,452	1,820,656	2,145,796	1,920,487	13,229,009	635,270	22,574	6,777	696,960	164,599	59,728	633,241	—	—	2,866
1862	4,387,096	2,028,279	2,358,817	2,095,356	15,566,787	715,935	27,705	7,243	932,272	220,193	70,410	747,116	—	—	5,999
1863	5,718,476	2,412,931	3,305,545	3,015,537	16,092,095	775,656	20,674	4,816	1,563,080	563,713	89,103	1,464,593	—	—	5,900
1864	6,057,442	2,927,596	3,129,846	2,754,657	16,269,890	821,482	23,481	4,399	1,001,768	412,096	68,114	1,228,480	—	—	13,853
1865	5,693,879	2,835,142	2,858,737	2,539,723	19,739,523	990,173	12,984	2,851	374,048	126,601	42,407	645,401	—	—	19,109
1866	5,671,016	2,506,394	3,164,622	2,776,095	19,350,195	919,532	8,924	1,901	2,412,314	521,690	97,311	1,037,085	—	—	18,294

1868	5,057,810	2,238,510	2,819,300	2,603,826	28,899,190	1,305,280	24,316	6,131	447,008	148,603	33,520	568,491	—	—	11,547
1869	5,747,805	2,754,770	2,993,035	2,722,438	27,022,671	1,008,669	26,732	5,825	1,560,248	371,221	73,325	890,343	—	—	19,299
1870	4,449,281	2,029,793	2,419 488	2 123,297	25,908,728	902,753	50,085	12,097	376,632	99,600	35,741	470,828	214	234	22,497
1871	5,740,419	2,158,022	3,582,397	3,289,861	28,539,567	1,170,885	21,788	4,837	2,520,432	639,348	102,851	1,253,429	1	3	21,393
1872	6 540,194	2,801,571	3,738,623	3,524,087	33,709,717	1,647,387	44,910	10,851	1,261,424	333,890	69,854	860,202	199	332	33,747
1873	8,428,959	3,841,100	4,587,859	4,285,191	32,967,941	1,617,588	46,400	10,833	3,837,616	965,577	153,111	1,711,746	34	78	20,268
1874	8,386,145	3,983,290	4,402,855	3,868,275	39,844,024	1,762,987	59,174	17,399	1,538,464	428,753	97,196	1,230,331	62	181	14,552
1875	9,008,853	4,203,802	4,805,051	4,442,100	39,723,249	1,833,519	45,879	11,224	3,839,120	831,265	172,187	1,680,996	65	150	26,007
1876	9,392,353	4,576,183	4,816,170	4,338,959	36,435,346	1,547,268	36,299	9,357	5,909,744	1,171,529	218,932	1,988,716	20	65	54,104
1877	9,252,042	4,625,511	4 626,531	3,922,962	47,199,928	2,010,843	37,966	10,696	952,736	291,432	86,085	1,184,368	71	267	31,382
1878	11,074,631	5,719,611	5,355,020	4,198,034	56,710,851	1,834,071	49,691	25,256	3,113,832	844,218	149,530	1,672,628	37	163	54,379
1879	9 776,876	5,014,149	4,762,727	3,957,854	43,149,981	1,694,976	46,908	16,020	3,376,912	818,679	163,969	1,648,112	45	177	25,666
1880	11,156,002	5,581,497	5,574,505	4,829,577	43,390,566	1,716,171	29,800	8,481	7,131,096	1,621,362	271,528	2,469,720	621	1,339	42,828
1881	9,631,820	5,224,063	4,407,757	3,463,402	43,631,017	1,606,306	54,872	12,879	2,444,608	543,408	140,521	1,336,761	973	2,528	38,070
1882	12 067,678	6,707,788	5,359,890	4,187,840	45,295,229	1,818,537	68,426	19,523	2,573,390	635,365	141,936	1,551,106	490	1,348	40,131
1883	11,193,516	6,310,055	4,883,461	3,487,827	41,119,043	1,682,143	90,242	23,743	1,057,544	265,588	93,593	1,030,496	673	2,831	48,576
1884	12,373,057	5,749,353	6,623,704	5,292,222	46,741,075	1,864,903	50,080	14,343	8,371,099	1,675,935	328,873	2,491,896	855	2,113	45,049
1885	10 706,159	5,289,014	5,417,145	4,385,599	45,367,066	1,417,245	70,904	22,784	8,989,981	1,576,873	314,407	2,185,057	1,890	2,681	43,825
1886	9,341,758	4,852,750	4,489 008	2,822,138	44,792,613	1,447,971	83,309	23,731	389,601	82,134	62,209	663,426	3,659	4,544	51,176
1887	10 427,073	5,096,293	5,330,780	3,348,561	42,062,579	1,358,116	89,838	23,787	1,878,463	360,374	127,801	1,090,831	1,589	1,708	56,987
1888	12,397,736	5,413,638	6,984,098	4,670 773	42,907,457	1,353,632	130,037	33,903	8,600,727	1,492,145	298,623	2,197,735	2,691	3,294	41,299
1889	14,063 816	6,804,451	7,259,365	3,694,692	44,826,472	1,541,972	180,135	44,891	1,049,568	236,898	92,180	957,585	3,285	3,669	42,967
1890	17,090,051	8,262,673	8,827,378	4,410,062	39,281,447	1,353,762	221,885	50,738	7,775,805	1,382,418	281,073	2,018,719	5,598	6,803	56,006
1891	20,468,591	9,956,542	10,512,049	4,685,313	51,561,485	1,618,487	286,188	58,684	6,205,120	1,259,397	233,100	1,927,483	7,507	9,939	39,274
1892	15,214,717	7,395,178	7,819,539	3,232,259	45,850,292	1,380,409	325,038	64,780	1,521,366	326,613	69,029	944,264	6,373	6,844	34,131
1893	16,398,136	7,934,200	8,463,936	3,295,475	49,431,510	1,381,766	260,247	47,297	4,588,193	732,218	181,884	1,074,583	7,115	9,341	28,718
1894	13,528,464	6,226,690	7,301,774	3,347,464	47,093,807	1,275,611	256,216	49,475	6,303,950	741,912	247,075	1,082,665	7,624	11,047	40,333
1895	12,762,639	5,585,601	7,177,038	3,537,751	54,550,423	1,438,776	343,405	58,826	3,527,033	445,461	160,892	873,872	17,686	20,376	48,781
1896	14,754 824	7,160,770	7,594,054	3,269,612	47,042,861	1,228,991	391,233	73,316	455,942	89,515	69,612	643,332	18,824	25,050	51,682
1897	14,054,800	7,126 385	6,928,415	2,484,140	36,683,239	995,393	513,714	82,553	9 282	2,473	18,069	230,868	28,804	34,706	39,665
1898	12,980,579	6,184,805	6,795,774	2,487,009	35,118,644	945,589	514,065	78,381	97,073	15,911	27,911	261,898	30,950	38,492	62,132
1899	15,272,754	6,884,358	8,388,396	3,945,045	37,386,313	1,511,693	496,510	77,773	3,114,781	422,439	140,404	785,341	35,053	44,080	69,985
1900	16,063,709	8,034,552	8,029,157	3,610,517	33 277,660	1,003,391	476,646	78,153	3,625,051	492,394	156,947	863,463	33,424	37,236	63,732
1901	15,387,477	7,371,588	8,015,889	4,216,601	37,530,720	1,029,063	595,853	92,418	6,087,863	839,731	246,066	1,329,059	41,013	53,286	67,601
1902	13,772,296	6,073,782	7,698,514	4,768,947	34,168,346	1,061,809	846,721	124,916	4,186,107	744 680	171,727	1,229,212	37,570	65,440	68,850
1903	14,919,072	6,618,627	8,300,445	5,157,519	39,281,604	1,326,236	561,830	94,660	2,541,376	615,582	122,690	1,147,356	33,728	57,043	65,062
1904	16,115,716	7,450,716	8,665,000	5,730,105	37,530,211	1,367,473	686,159	107,573	6,934,207	1,115,281	263,469	1,649,414	38,047	62,609	59,902
1905	17,930,276	8,439,609	9,490,667	6,031,619	40,784,613	1,491,943	718,660	103,138	7,805,512	1,341,752	280,794	1,877,318	40,442	68,368	54,475
1906	21,635,435	9,702,264	11,933,171	7,439,841	41,771,082	1,561,564	562,819	99,247	12,306,087	2,012,915	424,001	2,676,959	44,080	76,248	59,996
1907	26,018,637	12,120,052	13,898,585	8,802,038	50,639,368	2,100,067	737,664	120,393	13,146,662	2,267,735	443,332	2,974,860	49,124	85,604	57,248
1908	25,010,004	11,231,470	13,778,534	8,551,351	46,334,258	1,629,662	760,526	123,957	13,560,341	2,785,159	454,139	3,588,813	50,999	90,622	47,143
1909	23,982,370	11,335,669	12,646,701	8,845,483	46,533,849	1,815,653	1,045,678	156,083	14,673,069	3,145,505	462,581	3,775,635	50,893	94,529	54,432
Aggregates	622,773,390	298,055,195	324,718,195	211,542,222	1,928,385,950	71,232,752	12,067,271	2,144,445	199,261,907	39,068,140	8,394,135	72,583,596	602,328	925,368	1,951,060

Imports and Exports.—Northern Territory included from 1904.

Statistical Summary of South Australia from its Foundation—*continued.*

YEAR.	LIVE STOCK.			MINERAL PRODUCTION.										BANKS (December Quarter).			
	Horses.	Cattle.	Sheep.	Total	Copper.		Copper Ore.		Gold.		Lead and Silver-lead Ore.		Other.	Assets.	Liabilities.	Notes in Circulation.	Deposits.
					Tons.	Value.	Tons.	Value.	Ozs.	Value.	Tons.	Value.	Value.				
				£		£		£		£		£	£	£	£		£
1836	—	—	—	—	—	—	—	—	—	—	—	—	—	—	—	—	—
1837	—	—	—	—	—	—	—	—	—	—	—	—	—	—	—	—	—
1838	480	2,500	28,000	—	—	—	—	—	—	—	—	—	—	—	—	—	—
1839	800	7,600	108,700	—	—	—	—	—	—	—	—	—	—	—	—	—	—
1840	1,060	16,052	200,160	—	—	—	—	—	—	—	—	—	—	—	—	—	—
1841	—	—	—	—	—	—	—	—	—	—	—	—	—	—	—	—	—
1842	1,560	26,000	300,000	103	2	103	—	—	—	—	—	—	—	224,905	69,521	11,589	54,554
1843	1,576	29,000	331,000	186	—	—	6	81	—	—	19	105	—	229,286	64,464	8,890	50,913
1844	1,500	22,711	355,689	6,459	—	—	276	4,000	—	—	167	2,459	—	218,781	64,743	10,739	51,646
1845	—	30,000	480,669	19,116	—	—	981	17,179	—	—	178	1,937	—	223,882	88,192	14,520	69,855
1846	1,826	56,986	681,374	142,253	—	—	6,461	140,794	—	—	147	1,459	—	315,291	121,635	23,957	91,708
1847	1,705	56,375	784,811	174,190	—	—	9,152	171,883	—	—	154	2,307	—	436,567	137,271	30,231	100,048
1848	—	55,083	838,394	320,943	4	215	16,323	310,172	—	—	688	10,556	—	485,458	174,049	41,873	124,084
1849	—	53,661	885,918	219,775	423	33,812	9,900	183,007	—	—	262	2,956	—	533,624	191,448	47,514	131,550
1850	6,488	100,000	1,000,000	366,779	2,247	174,574	8,784	179,316	—	—	982	3,399	9,490	550,048	240,199	59,998	168,826
1851	—	—	—	310,992	2,538	196,021	4,947	102,309	—	—	131	1,592	11,070	802,071	299,238	76,931	212,881
1852	—	100,000	1,500,000	374,778	1,959	161,847	11,311	200,301	—	—	—	—	12,630	1,021,581	860,924	259,593	586,786
1853	8,000	100,000	1,500,000	176,744	1,215	113,235	3,767	63,112	—	—	24	397	—	1,865,112	1,700,961	241,004	1,443,776
1854	10,184	74,220	1,708,724	94,831	406	35,312	3,247	56,784	—	—	22	425	2,310	1,759,105	1,630,051	271,816	1,339,067
1855	—	—	—	155,557	612	67,383	4,039	80,724	—	—	145	3,730	3,720	1,584,283	1,102,657	219,230	852,634
1856	22,260	272,746	1,962,460	408,042	2,249	248,460	9,468	156,351	—	—	35	377	2,854	1,352,891	936,000	199,247	709,594
1857	26,220	310,400	2,075,805	458,839	2,844	290,739	8,036	141,285	—	—	1,422	23,855	2,060	1,568,200	1,113,019	235,787	842,219
1858	34,629	375,507	2,486,881	373,282	2,389	250,042	6,697	104,786	—	—	853	14,200	4,260	1,591,619	870,156	201,805	616,888
1859	40,471	—	—	411,018	2,837	289,841	7,306	101,745	—	—	325	13,778	5,654	1,339,036	800,713	192,040	586,721
1860	49,399	278,265	2,824,811	446,537	3,271	331,775	7,097	89,130	—	—	159	10,755	14,877	1,643,469	947,141	236,541	670,312
1861	52,597	265,434	3,038,356	452,172	3,052	294,572	7,817	133,749	—	—	78	4,726	19,125	1,829,990	1,021,387	243,480	739,810
1862	56,251	258,342	3,431,000	547,619	4,293	400,591	6,216	124,263	—	—	128	3,247	19,518	1,930,914	958,825	233,548	703,036
1863	59,008	226,166	3,891,642	542,393	4,802	447,944	5,343	83,263	—	—	464	9,532	1,654	2,079,957	1,052,323	237,495	787,104
1864	62,899	204,892	4,106,230	691,624	6,702	637,791	4,545	38,125	—	—	564	13,228	2,480	2,361,301	1,498,474	312,284	1,158,932
1865	73,993	158,057	3,779,308	620,112	5,009	433,795	16,176	184,677	—	—	90	1,640	—	3,031,705	1,947,217	340,321	1,568,151
1866	70,829	123,820	3,911,610	824,501	6,463	584,509	16,824	225,683	—	—	715	14,399	—	3,620,062	1,715,395	269,182	1,401,565
1867	74,228	122,200	4,477,445	753,413	7,843	627,384	11,430	113,409	—	—	381	8,817	3,803	3,168,414	1,569,885	255,315	1,272,165

1868	75,409	123,213	4,987,024	624,022	5,211	400,691	20,725	207,519	—	—	229	6,915	8,897	3,234,210	1,549,195	242,904	1,293,420
1869	73,828	119,697	4,436,955	627,152	4,639	371,566	26,835	250,259	—	—	171	4,767	560	3,478,165	1,696,861	250,828	1,406,980
1870	83,744	136,832	4,400,655	574,401	5,471	394,919	20,886	173,861	—	—	131	4,110	1,511	3,343,781	1,462,516	211,921	1,196,678
1871	78,125	143,463	4,412,055	648,569	6,395	518,080	20,127	119,903	—	—	169	5,497	5,089	3,524,412	1,802,634	248,435	1,521,719
1872	82,215	151,662	4,900,687	806,364	7,402	680,714	26,964	122,020	—	—	61	2,324	1,306	3,509,452	2,010,183	269,748	1,679,725
1873	87,455	174,381	5,617,419	770,590	7,087	635,131	27,382	133,371	76	293	1	20	1,775	4,325,320	2,633,194	372,101	2,183,754
1874	93,122	185,342	6,120,211	700,323	6,629	557,306	22,854	136,530	1,111	4,175	24	332	1,980	4,736,675	2,714,212	374,325	2,237,524
1875	107,164	219,240	6,179,395	762,386	6,841	578,065	26,436	175,101	1,802	7,034	132	66	2,120	5,157,868	3,278,122	419,333	2,762,546
1876	106,903	219,441	6,133,291	602,772	5,463	427,403	22,682	164,597	2,501	9,888	18	229	655	5,768,953	3,826,354	442,541	3,316,096
1877	110,684	230,679	6,098,359	565,099	5,143	397,602	18,532	165,408	—	—	20	415	1,674	6,341,128	4,044,041	458,080	3,481,465
1878	121,553	251,802	6,377,812	409,749	3,544	252,206	17,007	155,381	324	1,225	—	—	937	7,058,738	3,984,595	483,390	3,378,863
1879	130,052	266,217	6,140,396	353,781	3,318	217,186	13,715	134,202	20	90	3	90	2,213	7,207,815	3,550,924	445,333	3,010,365
1880	155,915	287,457	6,454,579	347,246	3,255	233,374	14,622	112,773	—	—		—	1,099	7,179,660	4,861,911	506,887	4,265,274
1881	157,109	294,410	6,804,377	420,558	3,824	263,370	21,638	154,926	220	880	90	1,182	200	8,414,743	5,555,594	525,265	4,942,554
1882	158,738	268,355	6,382,102	462,270	3,648	259,884	25,897	195,686	764	3,080	82	2,111	1,509	10,812,500	5,776,668	538,229	5,140,766
1883	160,549	272,027	6,670,463	402,450	3,398	234,780	18,687	140,545	2,671	10,534	907	13,757	2,834	11,868,025	5,306,595	525,035	4,648,618
1884	163,313	258,245	6,645,406	491,950	4,572	287,753	23,968	181,477	3,970	15,469	386	5,898	1,353	11,546,829	5,553,159	548,022	4,923,989
1885*a*	—	—	—	344,451	3,517	194,090	18,639	128,893	4,692	18,295	45	1,633	1,540	12,380,723	6,504,792	522,556	5,881,222
1886*a*	—	—	—	275,280	3,635	172,330	14,782	58,538	8,825	32,535	36	620	11,257	11,446,883	5,474,662	397,879	4,962,066
1887*a*	—	—	*a*6,500,000	319,954	3,875	186,624	12,695	53,709	19,082	72,003	134	1,923	5,695	10,412,043	5,712,296	388,751	5,251,005
1888*a*	—	—	*a*6,500,000	369,889	3,165	252,627	12,873	72,600	8,728	34,205	310	5,523	4,934	10,757,663	6,651,263	431,448	6,156,903
1889	170,515	324,412	6,386,617	348,940	4,009	212,933	17,730	82,355	10,124	57,305	585	8,174	8,173	11,189,194	7,368,528	449,230	6,822,502
1890	187,686	359,938	7,004,642	284,893	2,962	155,417	15,380	71,575	5,184	20,808	523	8,452	28,641	11,489,843	7,759,926	480,425	7,198,637
1891	188,587	399,077	7,646,239	267,796	3,552	182,142	13,035	53,175	6,904	27,380	128	1,787	3,312	10,805,548	8,303,506	459,082	7,774,907
1892	186,726	411,793	7,152,047	204,418	2,654	132,040	10,506	43,485	6,569	26,097	103	855	1,941	9,691,621	7,960,038	400,157	7,499,518
1893*a*	—	—	*a*7,250,000	235,221	4,319	208,967	11,259	5,808	3,262	12,561	54	605	7,280	8,971,060	7,596,687	350,771	7,180,989
1894*a*	—	—	*a*7,250,000	250,908	4,944	208,639	300	1,963	8,904	33,401	4	34	6,871	8,019,346	7,204,456	349,359	6,802,886
1895*a*	—	—	*a*7,250,000	255,402	5,167	226,494	212	1,607	7,473	26,060	6	50	1,191	7,436,051	7,270,982	402,596	6,750,877
1896	180,211	337,225	6,323,993	238,214	4,603	219,052	348	3,150	4,031	14,350	49	707	955	7,754,673	7,797,520	399,787	7,332,709
1897	164,820	274,255	5,032,541	300,851	4,705	238,277	546	4,640	10,322	39,020	439	2,668	16,246	7,473,670	6,919,882	380,802	6,466,994
1898	161,774	260,343	5,012,620	280,824	4,771	244,865	536	3,992	2,798	10,676	499	4,756	16,535	6,809,603	5,821,303	347,201	5,412,420
1899	168,695	275,794	5,667,283	469,011	5,496	406,208	2,893	24,682	3,893	15,582	404	4,182	18,957	6,752,772	6,283,735	397,616	5,830,665
1900	166,790	214,761	5,235,220	448,289	4,886	371,920	2,367	22,526	3,721	14,494	2,218	21,908	17,441	6,549,292	6,215,700	391,689	5,778,325
1901	165,303	225,256	5,012,216	534,597	6,736	468,606	1,869	23,011	4,918	16,613	472	3,196	23,171	6,616,505	6,350,734	394,602	5,903,921
1902	164,625	213,343	4,880,540	517,625	6,847	388,162	2,579	42,550	7,231	24,878	4,855	42,043	19,992	6,481,038	6,334,007	361,372	5,926,114
1903	176,648	244,610	5,298,720	577,803	6,491	417,110	7,069	54,920	8,650	28,650	930	10,066	67,057	6,547,447	6,472,887	380,116	6,046,063
1904	183,481	272,459	5,820,301	536,783	6,278	382,356	3,051	24,597	17,897	76,025	—	—	53,805	6,751,491	*7,058,020	378,549	6,297,626
1905	197,099	304,027	6,277,812	578,930	6,548	426,511	2,563	28,434	10,983	45,853	52	369	77,763	7,425,775	*7,623,060	373,604	6,866,281
1906	206,633	325,724	6,624,941	820,460	8,208	718,609	Included	in copper	8,037	27,000	50	550	74,301	7,760,674	*8,291,952	418,072	7,485,247
1907	208,639	334,671	6,829,637	814,220	7,931	690,000	"	"	4,834	20,540	1,000	11,000	92,680	8,119,369	*9,039,844	496,327	8,163,965
1908	213,385	340,376	6,898,451	457,900	5,628	338,000	"	"	2,898	12,300	900	9,000	98,600	8,468,165	*9,466,323	495,080	8,601,571
1909	230,405	344,034	6,432,038	413,390	5,759	338,587	"	"	7,611	30,206	77	506	44,091	8,929,198	*10,439,957	497,940	9,561,977
Aggregate	—	—	—	28,608,589	273,686	20,110,541	706,347	6,535,891	201,030	769,505	24,430	338,106	854,546	—	—	—	—

a No live stock statistics collected. Any figures shown for these years are estimated.

* Including perpetual inscribed stock.

Statistical Summary of South Australia from its Foundation—*continued.*

YEAR.	SAVINGS BANK.		PUBLIC SCHOOLS.		SHIPPING.				RAINFALL. (Adelaide Observatory.)	CHURCHES AND CHAPELS.	NUMBER OF ROOMS USED FOR PUBLIC WORSHIP.	SUNDAY SCHOOLS.	
					Inwards.		Outwards						
	Number of Depositors (June 30th).	Deposits at End of Year (June 30th).	Number.	Net Number Scholars Instructed During Year.	Number.	Tonnage.	Number.	Tonnage.				Number of Schools.	Number of Scholars.
		£							Inches.	Number.			
1836	—	—	—	—	—	—	—	—	—	—	—	—	—
1837	—	—	—	—	—	—	—	—	—	—	—	—	—
1838	—	—	—	—	—	—	—	—	—	—	—	—	—
1839	—	—	—	—	—	—	—	—	19·84	—	—	—	—
1840	—	—	—	—	206	35,791	219	47,996	24·23	—	—	—	—
1841	—	—	—	—	96	17,799	101	19,237	17·96	—	—	—	—
1842	—	—	—	—	73	12,499	77	12,855	20·32	—	—	—	—
1843	—	—	—	—	51	7,532	53	8,001	17·19	—	—	—	—
1844	—	—	—	—	71	9,639	68	8,850	16·88	—	—	—	—
1845	—	—	—	—	114	13,795	111	12,763	18·83	—	—	—	—
1846	—	—	—	—	142	25,478	136	24,031	26·89	—	—	—	—
1847	—	—	—	—	150	31,761	151	30,885	27·61	—	—	—	—
1848	214	5,313	—	—	215	46,640	197	44,316	19·74	—	—	—	—
1849	421	7,855	—	—	277	80,623	272	75,297	25·44	—	—	—	—
1850	672	11,539	64	1,867	284	86,583	275	87,872	19·51	143	—	—	—
1851	732	14,341	115	3,031	259	74,757	279	80,245	30·63	143	—	—	—
1852	837	31,323	170	5,744	366	101,666	373	100,841	27·34	150	—	—	—
1853	1,263	54,355	111	5,273	437	131,994	432	128,923	27·00	142	—	59	3,074
1854	1,255	51,114	125	5,464	476	146,666	471	143,868	15·35	174	33	103	5,511
1855	1,322	48,870	138	6,039	361	114,982	350	110,941	23·15	198	33	114	6,649
1856	1,469	52,775	147	6,516	430	113,661	437	116,729	24·02	213	45	130	7,622
1857	1,775	64,668	167	7,480	486	140,373	484	141,995	21·16	294	52	192	10,576
1858	1,929	63,881	182	8,237	374	98,802	367	93,589	21·52	358	104	210	11,982
1859	2,200	71,895	198	9,282	402	111,436	390	104,692	14·85	319	168	255	15,575
1860	2,567	88,890	210	9,843	324	100,681	338	108,355	19·67	343	184	283	16,319
1861	3,248	121,415	219	10,711	401	103,196	387	96,135	25·19	374	172	318	18,327
1862	3,877	152,664	227	11,417	374	105,231	392	111,290	22·84	410	172	359	20,705
1863	4,711	189,144	247	11,769	440	127,667	446	127,826	22·92	431	170	360	21,799
1864	5,843	231,972	267	12,959	617	160,095	619	161,293	19·45	455	180	382	23,087
1865	7,076	258,693	279	13,686	619	183,102	601	174,188	14·75	461	173	384	23,739
1866	7,679	249,330	292	14,690	524	169,439	515	170,432	19·94	492	153	398	25,914
1867	8,683	274,509	308	14,600	555	167,547	581	176,272	19·35	511	186	416	26,506

1868	9,659	312,728	325	15,657	446	136,051	457	141,821	17·88	547	207	446	28,719
1869	11,407	382,285	330	16,328	564	169,991	548	163,516	14·73	568	197	469	30,580
1870	12,569	423,400	300	15,108	445	140,081	471	147,908	23·83	579	224	490	32,203
1871	14,270	490,844	307	15,791	620	187,314	618	186,310	23·24	598	251	511	33,361
1872	15,955	578,517	307	15,123	520	175,867	513	171,484	22·62	607	265	513	34,224
1873	18,604	709,343	315	17,222	799	265,437	732	250,203	20·99	613	264	519	34,997
1874	20,600	754,600	320	17,426	720	265,899	720	268,651	17·22	610	266	525	35,671
1875	22,662	816,828	268	16,765	844	316,823	790	294,558	29·07	625	253	533	36,096
1876	23,924	851,333	281	25,889	881	346,812	890	358,518	13·43	650	249	560	37,938
1877	26,320	952,414	343	27,305	864	340,201	843	332,575	24·94	696	206	571	39,670
1878	29,088	993,721	341	34,491	1,026	452,738	1,035	453,535	22·08	702	230	580	41,409
1879	31,394	998,670	348	35,276	1,092	467,729	1,039	465,162	20·70	718	237	570	41,951
1880	34,287	1,036,957	370	36,277	1,045	590,085	1,111	610,819	22·22	785	254	645	46,381
1881	37,742	1,249,468	405	36,888	1,072	640,885	1,081	628,606	18·19	811	258	600	46,005
1882	42,384	1,529,641	422	38,792	1,113	675,441	1,099	661,777	15·70	835	245	618	47,529
1883	46,388	1,500,249	431	41,437	1,062	748,926	1,074	755,839	26·76	864	270	665	54,843
1884	49,237	1,433,510	452	42,758	1,120	909,335	1,111	925,197	18·73	928	409	727	57,311
1885	53,164	1,571,284	472	44,106	1,072	893,092	1,091	913,950	15·88	951	415	760	59,000
1886	55,204	1,653,081	504	44,405	859	770,922	878	787,554	14·42	968	403	682	50,235
1887	56,685	1,581,100	517	45,073	907	841,422	905	836,461	25·70	1,007	387	682	50,235
1888	60,301	1,627,541	536	45,236	969	973,479	1,019	1,000,172	14·54	1,014	259	688	50,675
1889	64,320	1,896,248	540	44,576	1,036	978,532	1,046	980,810	30·87	1,032	285	788	58,313
1890	69,193	1,923,293	551	44,804	1,041	1,075,133	1,081	1,115,309	25·77	1,047	244	744	58,978
1891	74,686	2,158,228	552	47,094	1,140	1,287,644	1,130	1,288,902	14·00	1,050	282	738	59,893
1892	78,795	2,217,431	579	53,457	1,006	1,202,268	995	1,180,995	21·52	1,061	197	752	62,688
1893	81,547	2,326,730	606	56,302	948	1,180,233	971	1,212,367	21·08	1,038	155	805	64,555
1894	84,248	2,456,258	609	57,986	1,113	1,375,252	1,112	1,383,961	20·78	1,037	219	834	66,166
1895	86,734	2,691,273	634	59,003	1,106	1,483,440	1,110	1,496,203	21·27	1,018	263	767	66,631
1896	90,143	2,836,346	639	59,944	1,289	1,661,124	1,278	1,656,763	15·21	1,073	253	832	70,440
1897	93,669	3,011,157	655	61,643	1,178	1,774,476	1,191	1,785,673	15·42	1,057	277	805	70,110
1898	96,401	3,069,752	670	61,763	1,068	1,722,358	1,083	1,760,167	20·75	1,075	268	838	70,684
1899	100,763	3,257,838	677	62,316	1,020	1,708,556	1,025	1,720,810	18·84	1,079	255	833	74,624
1900	106,122	3,489,083	690	62,439	1,010	1,780,383	1,003	1,772,253	21·67	1,025	242	830	73,103
1901	111,537	3,782,575	706	63,183	1,072	1,966,698	1,082	1,997,550	18·01	1,034	246	814	67,925
1902	116,436	3,974,709	716	62,962	999	1,944,612	1,039	2,014,740	16·01	1,025	255	782	67,775
1903	120,349	4,172,720	715	61,977	1,047	2,060,547	1,023	2,025,607	25·46	1,026	259	790	67,650
1904	123,455	4,202,638	715	60,879	1,190	2,367,849	1,208	2,398,135	20·31	1,013	292	870	70,928
1905	126,821	4,380,358	722	59,026	1,273	2,625,997	1,264	2,632,233	22·28	1,037	288	879	69,862
1906	131,649	4,750,192	708	57,270	1,301	2,785,199	1,304	2,779,109	26·51	1,011	325	857	66,794
1907	139,670	5,304,704	707	54,560	1,300	2,925,972	1,306	2,957,319	17·78	1,038	322	879	66,510
1908	148,718	5,803,301	690	54,157	1,341	3,049,494	1,333	3,056,654	24·56	1,069	388	917	65,565
1909	157,854	6,328,870	722	54,696	1,228	3,117,162	1,214	3,117,188	27·68	1,076	415	929	66,029
1910	167,577	6,771,150	—	—	—	—	—	—	—	—	—	—	—
Aggregates	—	—	—	—	—	—	—	—	a21·01	—	—	—	—

a Mean for 71 years.

UNIVERSITY OF ILLINOIS-URBANA
3 0112 105512633